

NOTICE!!

These documents have been scanned!

Do not place un-scanned documents beneath this notice!

Do not remove this notice from this file!

GPO Jacket No. 560-102
Print Order 61540
Rise Business Services, LLC
Job=AZ15 5/28/2019



Box Number= AZ15088



Claim Begin-End: AMC385002-AMC385065

1 Initial Receipt



AZ15088-7

AMC384552-AMC385381

United States Department of the Interior
Bureau of Land Management
 BUSINESS & SUPPORT SVCS DIV
 ONE N CENTRAL AVE SUITE 800
 PHOENIX, AZ 85004 -4427
 Phone: (602) 417-9200

Receipt

9/10/07 No: 1541540
ENTERED INTO COMPUTER

Transaction #: 1592877	
Date of Transaction: 08/10/2007	
CUSTOMER:	SAGE ASSOCIATES, INC 3430 E SUNRISE DRIVE SUITE 120 TUCSON, AZ 85718

LINE #	QTY	DESCRIPTION	REMARKS	UNIT PRICE	TOTAL
1	64.00	LOCATABLE MINERALS / MINING CLAIMS- NEW, UNADJUD, ONE OR MORE AUTH NOS / NEW MINING CLAIM PROCESSING FEE \$15 (1930) CASES: AMC385002/\$15.00, AMC385003/\$15.00, AMC385004/\$15.00, AMC385005/\$15.00, AMC385006/ \$15.00, AMC385007/\$15.00, AMC385008/\$15.00, AMC385009/\$15.00, AMC385010/\$15.00, AMC385011/ \$15.00, AMC385012/\$15.00, AMC385013/\$15.00, AMC385014/\$15.00, AMC385015/\$15.00, AMC385016/ \$15.00, AMC385017/\$15.00, AMC385018/\$15.00, AMC385019/\$15.00, AMC385020/\$15.00, AMC385021/ \$15.00, AMC385022/\$15.00, AMC385023/\$15.00, AMC385024/\$15.00, AMC385025/\$15.00, AMC385026/ \$15.00, AMC385027/\$15.00, AMC385028/\$15.00, AMC385029/\$15.00, AMC385030/\$15.00, AMC385031/ \$15.00, AMC385032/\$15.00, AMC385033/\$15.00, AMC385034/\$15.00, AMC385035/\$15.00, AMC385036/ \$15.00, AMC385037/\$15.00, AMC385038/\$15.00, AMC385039/\$15.00, AMC385040/\$15.00, AMC385041/ \$15.00, AMC385042/\$15.00, AMC385043/\$15.00, AMC385044/\$15.00, AMC385045/\$15.00, AMC385046/ \$15.00, AMC385047/\$15.00, AMC385048/\$15.00, AMC385049/\$15.00, AMC385050/\$15.00, AMC385051/ \$15.00, AMC385052/\$15.00, AMC385053/\$15.00, AMC385054/\$15.00, AMC385055/\$15.00, AMC385056/ \$15.00, AMC385057/\$15.00, AMC385058/\$15.00, AMC385059/\$15.00, AMC385060/\$15.00, AMC385061/ \$15.00, AMC385062/\$15.00, AMC385063/\$15.00, AMC385064/\$15.00, AMC385065/\$15.00		- n/a -	960.00
		LOCATABLE MINERALS / MINING CLAIMS- NEW, UNADJUD, ONE OR MORE AUTH NOS / NEW MINING CLAIM LOCATION FEE \$30 (1993) CASES: AMC385038/\$30.00, AMC385039/\$30.00, AMC385040/\$30.00, AMC385041/\$30.00, AMC385042/ \$30.00			

2	64.00	<p>\$30.00, AMC385043/\$30.00, AMC385044/\$30.00, AMC385045/\$30.00, AMC385046/\$30.00, AMC385047/\$30.00, AMC385048/\$30.00, AMC385049/\$30.00, AMC385050/\$30.00, AMC385051/\$30.00, AMC385052/\$30.00, AMC385053/\$30.00, AMC385054/\$30.00, AMC385055/\$30.00, AMC385056/\$30.00, AMC385057/\$30.00, AMC385058/\$30.00, AMC385059/\$30.00, AMC385060/\$30.00, AMC385061/\$30.00, AMC385062/\$30.00, AMC385063/\$30.00, AMC385064/\$30.00, AMC385065/\$30.00, AMC385002/\$30.00, AMC385003/\$30.00, AMC385004/\$30.00, AMC385005/\$30.00, AMC385006/\$30.00, AMC385007/\$30.00, AMC385008/\$30.00, AMC385009/\$30.00, AMC385010/\$30.00, AMC385011/\$30.00, AMC385012/\$30.00, AMC385013/\$30.00, AMC385014/\$30.00, AMC385015/\$30.00, AMC385016/\$30.00, AMC385017/\$30.00, AMC385018/\$30.00, AMC385019/\$30.00, AMC385020/\$30.00, AMC385021/\$30.00, AMC385022/\$30.00, AMC385023/\$30.00, AMC385024/\$30.00, AMC385025/\$30.00, AMC385026/\$30.00, AMC385027/\$30.00, AMC385028/\$30.00, AMC385029/\$30.00, AMC385030/\$30.00, AMC385031/\$30.00, AMC385032/\$30.00, AMC385033/\$30.00, AMC385034/\$30.00, AMC385035/\$30.00, AMC385036/\$30.00, AMC385037/\$30.00</p>		- n/a -	1920.00
3	64.00	<p>LOCATABLE MINERALS / MINING CLAIMS-NEW, UNADJUD, ONE OR MORE AUTH NOS / NEW MINING CLM MAINT FEE \$125 (1993) CASES: AMC385002/\$125.00, AMC385003/\$125.00, AMC385004/\$125.00, AMC385005/\$125.00, AMC385006/\$125.00, AMC385007/\$125.00, AMC385008/\$125.00, AMC385009/\$125.00, AMC385010/\$125.00, AMC385011/\$125.00, AMC385012/\$125.00, AMC385013/\$125.00, AMC385014/\$125.00, AMC385015/\$125.00, AMC385016/\$125.00, AMC385017/\$125.00, AMC385018/\$125.00, AMC385019/\$125.00, AMC385020/\$125.00, AMC385021/\$125.00, AMC385022/\$125.00, AMC385023/\$125.00, AMC385024/\$125.00, AMC385025/\$125.00, AMC385026/\$125.00, AMC385027/\$125.00, AMC385028/\$125.00, AMC385029/\$125.00, AMC385030/\$125.00, AMC385031/\$125.00, AMC385032/\$125.00, AMC385033/\$125.00, AMC385034/\$125.00, AMC385035/\$125.00, AMC385036/\$125.00, AMC385037/\$125.00, AMC385038/\$125.00, AMC385039/\$125.00, AMC385040/\$125.00, AMC385041/\$125.00, AMC385042/\$125.00, AMC385064/\$125.00, AMC385043/\$125.00, AMC385044/\$125.00, AMC385045/\$125.00, AMC385046/\$125.00, AMC385047/\$125.00, AMC385048/\$125.00, AMC385049/\$125.00, AMC385050/\$125.00, AMC385051/\$125.00, AMC385052/\$125.00, AMC385053/\$125.00, AMC385054/\$125.00, AMC385055/\$125.00, AMC385056/\$125.00, AMC385057/\$125.00, AMC385058/\$125.00, AMC385059/\$125.00, AMC385060/\$125.00, AMC385061/\$125.00, AMC385062/\$125.00, AMC385063/\$125.00, AMC385065/\$125.00</p>	MAINT 2007 (64)	- n/a -	8000.00

TOTAL:	\$10,880.00
---------------	--------------------

PAYMENT INFORMATION				
1	AMOUNT:	\$10,880.00	POSTMARKED:	8/7/07 0:00
	TYPE:	CHECK	RECEIVED:	08/10/2007
	CHECK NO:	1050		
	NAME:	RIMSHOT PROJECT 3430 E SUNRISE DRIVE SUITE 120 TUCSON AZ 85718		

REMARKS

This receipt was generated by the automated BLM Collections and Billing System and is a paper representation of a portion of the official electronic record contained therein.

NOTICE!!

These documents have been scanned!

Do not place un-scanned documents beneath this notice!

Do not remove this notice from this file!

GPO Jacket No. 560-102
Print Order 61540
Rise Business Services, LLC
Job=AZ15 5/28/2019



Box Number= AZ15088



Claim Begin-End: AMC385002-AMC385065

2 Correspondence



AZ15088-7

AMC384552-AMC385381



United States Department of the Interior



BUREAU OF LAND MANAGEMENT

Arizona State Office

One North Central Avenue, Suite 800

Phoenix, Arizona 85004-4427

www.blm.gov/az/

NOV 18 2014

In Reply Refer To:

3800 (9310) RM

AMC373982, AMC375255, AMC375666,

AMC376373, AMC376607, AMC384329,

AMC385002, AMC385944, AMC388475,

AMC389051

CERTIFIED MAIL - RETURN RECEIPT REQUESTED No. 7014 0150 0000 5453 4755

DECISION

VANE MINERALS US LLC
7400 N ORACLE RD STE 131
TUCSON, AZ 85704-6339

: This decision affects those claims shown
: in the block below.
:

SEE ENCLOSURE FOR LIST OF CLAIMS

MINING CLAIMS DECLARED FORFEIT

The mining claims listed above have been declared forfeit as of September 1, 2014, for failure to timely file the required maintenance fee payment or small miner's maintenance fee waiver (waiver).

Claimants are required to pay an annual non-refundable maintenance fee of \$155 per 20 acres or portion thereof, or submit a waiver, on or before September 1 of each year (in accordance with 43 CFR 1822.14, because September 1, 2014, fell on a holiday, the payment was due the next business day, September 2, 2014). These requirements were established by 30 U.S.C. 28f-1, as amended, and 43 Code of Federal Regulations (CFR) 3834 and 3835.

Our records do not show receipt of a maintenance fee payment or small miner waiver filed on or before the due date. Therefore, the claims listed above are forfeit.

Reclamation Requirements

This decision does not relieve you of the liability for reclamation of all areas disturbed by your activities on lands covered by the subject mining claim(s) and/or site(s). After you complete the reclamation, you must notify the authorized officer of the appropriate surface managing agency so that the authorized officer may conduct a final site inspection and determine whether you may be released from liability. If you fail to reclaim the land to the satisfaction of the authorized officer, the surface management agency

may cite you for noncompliance under its surface management regulations. For land administered by the Bureau of Land Management (BLM), if you fail to reclaim the land to the satisfaction of the authorized officer as required in 43 CFR Subpart 3809, BLM will issue an order of noncompliance under 43 CFR 3809.601(a). If you fail to comply with the non-compliance order, BLM may take further action under 43 CFR 3809.604. Failure to conduct reclamation is a prohibited act that may subject you to criminal penalties. See 43 CFR 3809.605(h) and 43 CFR 3809.700.

Appeal Procedures

This decision may be appealed to the Interior Board of Land Appeals, Office of the Secretary, in accordance with the regulations contained in 43 CFR, Part 4, and the enclosed Form 1842-1. If an appeal is taken, your notice of appeal must be filed in this office (at the above address) within 30 days from receipt of this decision. The appellant has the burden of showing that the decision appealed from is in error.

If you wish to file a petition pursuant to regulation 43 CFR 4.21 (58 FR 4939, January 19, 1993) for a stay of the effectiveness of this decision during the time that your appeal is being reviewed by the Board, the petition for a stay must accompany your notice of appeal. A petition for a stay is required to show sufficient justification based on the standards listed below. Copies of the notice of appeal and petition for a stay **must** also be submitted to each party named in this decision and to the Interior Board of Land Appeals and to the appropriate Office of the Solicitor (see 43 CFR 4.413) at the same time the original documents are filed with this office. If you request a stay, you have the burden of proof to demonstrate that a stay should be granted.

Standards for Obtaining a Stay

Except as otherwise provided by law or other pertinent regulation, a petition for a stay of a decision pending appeal shall show sufficient justification based on the following standards:

- (1) The relative harm to the parties if the stay is granted or denied,
- (2) The likelihood of the appellant's success on the merits,
- (3) The likelihood of immediate and irreparable harm if the stay is not granted, and
- (4) Whether the public interest favors granting the stay.

Please include your AMC serial number(s) on all correspondence. If additional information is required, please call RéAnn Myers at 602-417-9413.

Sincerely,



Rebecca Heick
Acting Deputy State Director
Division of Lands and Minerals

Enclosure(s)

VANE MINERALS US LLC
7400 N ORACLE RD STE 131
TUCSON AZ 85704-6339

<u>LEAD FILE NUMBER</u>	<u>CLAIM NUMBER</u>	<u>CLAIM NAME</u>
AMC373982	AMC373982	FT #1
AMC373982	AMC373983	FT #2
AMC373982	AMC373984	FT #4
AMC373982	AMC373985	FT #5
AMC373982	AMC373986	FT #6
AMC373982	AMC373996	FT #22
AMC373982	AMC373997	FT #23
AMC373982	AMC373998	FT #24
AMC373982	AMC373999	RC #1
AMC373982	AMC374004	RC #6
AMC373982	AMC374005	RC #7
AMC373982	AMC374006	RC #8
AMC373982	AMC374007	RC #9
AMC373982	AMC374008	RC #10
AMC373982	AMC374009	RC #11
AMC373982	AMC374010	RC #12
AMC373982	AMC374011	RC #13
AMC373982	AMC374012	RC #14
AMC373982	AMC374013	RC #15
AMC373982	AMC374014	RC #16
AMC373982	AMC374015	RC #17
AMC373982	AMC374016	RC #18
AMC373982	AMC374017	RC #19
AMC373982	AMC374018	RC #20
AMC373982	AMC374019	RC #21
AMC373982	AMC374020	RC #22
AMC373982	AMC374021	RC #23
AMC373982	AMC374022	RC #24
AMC373982	AMC374023	RC #25
AMC373982	AMC374024	RC #26
AMC373982	AMC374026	RC #32
AMC373982	AMC374027	RC #33
AMC373982	AMC374028	RC #34
AMC373982	AMC374029	RC #35
AMC373982	AMC374030	HK #1
AMC373982	AMC374031	HK #2
AMC373982	AMC374032	HK #3
AMC373982	AMC374033	HK #4

VANE MINERALS US LLC
7400 N ORACLE RD STE 131
TUCSON AZ 85704-6339

<u>LEAD FILE NUMBER</u>	<u>CLAIM NUMBER</u>	<u>CLAIM NAME</u>
AMC373982	AMC374034	HK #5
AMC375255	AMC375255	FT #25
AMC375255	AMC375256	FT #26
AMC375255	AMC375261	GS #3
AMC375255	AMC375262	GS #5
AMC375255	AMC375263	GS #7
AMC375255	AMC375264	GS #9
AMC375255	AMC375265	GS #10
AMC375255	AMC375266	GS #11
AMC375255	AMC375267	GS #13
AMC375255	AMC375268	GS #15
AMC375255	AMC375269	GS #17
AMC375255	AMC375271	GS #19
AMC375255	AMC375282	GS #30
AMC375255	AMC375283	GS #31
AMC375255	AMC375284	GS #32
AMC375255	AMC375285	GS #33
AMC375255	AMC375286	GS #34
AMC375255	AMC375287	GS #35
AMC375255	AMC375288	GS #36
AMC375255	AMC375289	GS #37
AMC375255	AMC375290	GS #38
AMC375255	AMC375291	GS #39
AMC375255	AMC375292	GS #40
AMC375255	AMC375293	GS #41
AMC375255	AMC375294	GS #42
AMC375255	AMC375295	GS #43
AMC375255	AMC375296	GS #44
AMC375255	AMC375297	GS #45
AMC375255	AMC375298	GS #46
AMC375255	AMC375299	GS #47
AMC375255	AMC375300	GS #48
AMC375255	AMC375301	GS #49
AMC375255	AMC375305	GS #53
AMC375255	AMC375310	GS #58
AMC375255	AMC375311	GS #59
AMC375255	AMC375312	GS #60
AMC375255	AMC375313	GS #61

VANE MINERALS US LLC
7400 N ORACLE RD STE 131
TUCSON AZ 85704-6339

<u>LEAD FILE NUMBER</u>	<u>CLAIM NUMBER</u>	<u>CLAIM NAME</u>
AMC375255	AMC375314	GS #62
AMC375255	AMC375315	GS #63
AMC375255	AMC375329	SR #8
AMC375255	AMC375330	SR #9
AMC375255	AMC375331	SR #10
AMC375255	AMC375332	SR #11
AMC375255	AMC375334	SR #13
AMC375255	AMC375335	SR #14
AMC375255	AMC375337	SR #16
AMC375666	AMC375668	FT #10
AMC375666	AMC375669	FT #11
AMC375666	AMC375676	GS #74
AMC375666	AMC375677	GS #75
AMC375666	AMC375688	GS #86
AMC375666	AMC375689	GS #87
AMC375666	AMC375692	GS #90
AMC375666	AMC375693	GS #91
AMC375666	AMC375694	GS #92
AMC375666	AMC375695	GS #93
AMC375666	AMC375696	GS #94
AMC376373	AMC376373	GS #107
AMC376373	AMC376374	GS #108
AMC376373	AMC376375	GS #109
AMC376373	AMC376376	GS #110
AMC376373	AMC376377	GS #111
AMC376373	AMC376378	GS #112
AMC376373	AMC376382	GS #116
AMC376373	AMC376383	GS #117
AMC376373	AMC376384	GS #118
AMC376373	AMC376385	GS #119
AMC376373	AMC376386	GS #120
AMC376373	AMC376387	GS #121
AMC376373	AMC376388	GS #122
AMC376373	AMC376389	GS #123
AMC376373	AMC376390	GS #124
AMC376607	AMC376615	TRODEL 3
AMC376607	AMC376616	TRODEL 4
AMC384329	AMC384329	RC 37

VANE MINERALS US LLC
7400 N ORACLE RD STE 131
TUCSON AZ 85704-6339

<u>LEAD FILE NUMBER</u>	<u>CLAIM NUMBER</u>	<u>CLAIM NAME</u>
AMC384329	AMC384330	RC 38
AMC384329	AMC384331	RC 39
AMC384329	AMC384332	GS 125
AMC384329	AMC384333	RC 36
AMC385002	AMC385002	FT #7
AMC385002	AMC385003	FT #12
AMC385002	AMC385004	FT #13
AMC385002	AMC385005	FT #29
AMC385002	AMC385006	FT #30
AMC385002	AMC385007	FT #42
AMC385002	AMC385008	FT #43
AMC385002	AMC385009	FT #44
AMC385002	AMC385010	FT #45
AMC385002	AMC385011	FT #46
AMC385002	AMC385012	FT #47
AMC385002	AMC385013	FT #48
AMC385002	AMC385014	FT #49
AMC385002	AMC385015	FT #50
AMC385002	AMC385016	FT #51
AMC385002	AMC385017	FT #52
AMC385002	AMC385018	FT #62
AMC385002	AMC385019	FT #63
AMC385002	AMC385020	FT #64
AMC385002	AMC385021	FT #65
AMC385002	AMC385022	FT #66
AMC385002	AMC385023	FT #67
AMC385002	AMC385024	FT #68
AMC385002	AMC385025	FT #69
AMC385002	AMC385026	FT #70
AMC385002	AMC385027	FT #71
AMC385002	AMC385028	GS #50
AMC385002	AMC385029	GS #51
AMC385002	AMC385030	GS #52
AMC385002	AMC385035	GS #70
AMC385002	AMC385036	GS #71
AMC385002	AMC385037	GS #72
AMC385002	AMC385038	GS #73
AMC385002	AMC385039	GS #76

VANE MINERALS US LLC
7400 N ORACLE RD STE 131
TUCSON AZ 85704-6339

<u>LEAD FILE NUMBER</u>	<u>CLAIM NUMBER</u>	<u>CLAIM NAME</u>
AMC385002	AMC385040	GS #77
AMC385002	AMC385041	GS #78
AMC385002	AMC385042	GS #79
AMC385002	AMC385043	GS #80
AMC385002	AMC385044	GS #81
AMC385002	AMC385045	GS #82
AMC385002	AMC385046	GS #83
AMC385002	AMC385047	GS #84
AMC385002	AMC385048	GS #85
AMC385002	AMC385050	GS #88
AMC385002	AMC385051	GS #89
AMC385002	AMC385053	GS #95
AMC385002	AMC385054	GS #96
AMC385002	AMC385055	GS #97
AMC385002	AMC385056	GS #98
AMC385002	AMC385057	GS #99
AMC385002	AMC385058	GS #100
AMC385002	AMC385059	GS #101
AMC385002	AMC385060	GS #102
AMC385002	AMC385061	GS #105
AMC385002	AMC385062	GS #106
AMC385002	AMC385063	SR #1
AMC385002	AMC385064	SR #2
AMC385002	AMC385065	SR #17
AMC385944	AMC385944	FT #72
AMC385944	AMC385945	GS #1
AMC385944	AMC385946	GS #2
AMC385944	AMC385947	GS #4
AMC385944	AMC385948	GS #128
AMC385944	AMC385949	GS #129
AMC385944	AMC385950	GS #130
AMC385944	AMC385951	GS #131
AMC385944	AMC385952	GS #132
AMC385944	AMC385953	GS #133
AMC385944	AMC385954	GS #134
AMC385944	AMC385955	GS #135
AMC385944	AMC385956	GS #136
AMC385944	AMC385957	GS #137

VANE MINERALS US LLC
7400 N ORACLE RD STE 131
TUCSON AZ 85704-6339

<u>LEAD FILE NUMBER</u>	<u>CLAIM NUMBER</u>	<u>CLAIM NAME</u>
AMC385944	AMC385958	GS #138
AMC385944	AMC385959	GS #139
AMC385944	AMC385960	GS #140
AMC385944	AMC385964	KP #4
AMC385944	AMC385970	RC #40
AMC385944	AMC385971	RC #41
AMC385944	AMC385972	RC #42
AMC385944	AMC385973	RC #43
AMC385944	AMC385974	RC #44
AMC385944	AMC385975	RC #45
AMC385944	AMC385976	RC #46
AMC385944	AMC385977	RC #47
AMC385944	AMC385978	RC #48
AMC385944	AMC385979	RC #49
AMC385944	AMC385980	RC #50
AMC385944	AMC385981	RC #51
AMC385944	AMC385982	RC #52
AMC385944	AMC385983	RC #53
AMC385944	AMC385984	RC #54
AMC385944	AMC385985	RC #55
AMC385944	AMC385986	RC #56
AMC385944	AMC385987	RC #57
AMC385944	AMC385988	RC #58
AMC385944	AMC385989	RC #59
AMC385944	AMC385990	RC #60
AMC385944	AMC385991	RC #61
AMC385944	AMC385992	RC #62
AMC385944	AMC385993	RC #63
AMC385944	AMC385994	RC #64
AMC388475	AMC388475	CS #1
AMC388475	AMC388476	CS #2
AMC388475	AMC388477	CS #3
AMC388475	AMC388478	CS #4
AMC388475	AMC388479	CS #5
AMC388475	AMC388480	CS #6
AMC388475	AMC388481	CS #7
AMC388475	AMC388482	CS #8
AMC388475	AMC388483	CS #9

VANE MINERALS US LLC
7400 N ORACLE RD STE 131
TUCSON AZ 85704-6339

<u>LEAD FILE NUMBER</u>	<u>CLAIM NUMBER</u>	<u>CLAIM NAME</u>
AMC388475	AMC388484	CS #10
AMC388475	AMC388485	CS #11
AMC388475	AMC388486	CS #12
AMC388475	AMC388487	CS #13
AMC388475	AMC388488	CS #14
AMC388475	AMC388489	CS #15
AMC388475	AMC388490	CS #16
AMC388475	AMC388491	CS #17
AMC388475	AMC388492	CS #18
AMC388475	AMC388493	CS #19
AMC388475	AMC388494	CS #20
AMC388475	AMC388495	CS #21
AMC388475	AMC388496	CS #22
AMC388475	AMC388497	CS #23
AMC388475	AMC388498	CS #24
AMC388475	AMC388499	CS #25
AMC388475	AMC388500	CS #26
AMC388475	AMC388501	CS #27
AMC388475	AMC388502	CS #28
AMC388475	AMC388503	CS #29
AMC388475	AMC388504	CS #30
AMC388475	AMC388505	CS #35
AMC388475	AMC388506	CS #36
AMC388475	AMC388507	CS #37
AMC388475	AMC388508	CS #38
AMC388475	AMC388509	CS #39
AMC388475	AMC388510	CS #40
AMC388475	AMC388511	CS #41
AMC388475	AMC388512	CS #42
AMC388475	AMC388513	CS #43
AMC388475	AMC388514	CS #44
AMC388475	AMC388515	CS #45
AMC388475	AMC388516	CS #46
AMC388475	AMC388517	CS #47
AMC388475	AMC388518	CS #48
AMC388475	AMC388519	CS #49
AMC388475	AMC388520	CS #50
AMC388475	AMC388521	CS #51

VANE MINERALS US LLC
7400 N ORACLE RD STE 131
TUCSON AZ 85704-6339

<u>LEAD FILE NUMBER</u>	<u>CLAIM NUMBER</u>	<u>CLAIM NAME</u>
AMC388475	AMC388522	TR #1
AMC388475	AMC388523	TR #2
AMC388475	AMC388524	TR #3
AMC388475	AMC388525	TR #4
AMC388475	AMC388526	TR #5
AMC388475	AMC388527	TR #6
AMC388475	AMC388528	TR #7
AMC388475	AMC388529	TR #8
AMC388475	AMC388530	TR #9
AMC388475	AMC388531	TR #10
AMC388475	AMC388532	TR #11
AMC388475	AMC388533	TR #12
AMC388475	AMC388534	TR #13
AMC388475	AMC388535	TR #14
AMC388475	AMC388536	TR #15
AMC388475	AMC388537	TR #16
AMC388475	AMC388538	TR #17
AMC388475	AMC388539	TR #18
AMC388475	AMC388540	TR #19
AMC388475	AMC388541	TR #22
AMC388475	AMC388542	TR #23
AMC388475	AMC388543	TR #24
AMC388475	AMC388544	TR #25
AMC388475	AMC388545	TR #26
AMC388475	AMC388546	TR #27
AMC388475	AMC388547	TR #28
AMC388475	AMC388548	TR #29
AMC388475	AMC388549	TR #30
AMC389051	AMC389051	FT #73
AMC389051	AMC389052	FT #74
AMC389051	AMC389053	FT #75
AMC389051	AMC389054	FT #76
AMC389051	AMC389055	FT #77
AMC389051	AMC389056	FT #78
AMC389051	AMC389057	FT #79
AMC389051	AMC389058	FT #80
AMC389051	AMC389059	FT #81
AMC389051	AMC389060	FT #82

VANE MINERALS US LLC
7400 N ORACLE RD STE 131
TUCSON AZ 85704-6339


<u>LEAD FILE NUMBER</u>	<u>CLAIM NUMBER</u>	<u>CLAIM NAME</u>
AMC389051	AMC389061	FT #83
AMC389051	AMC389062	FT #84
AMC389051	AMC389063	FT #85
AMC389051	AMC389064	FT #86
AMC389051	AMC389065	GS #141
AMC389051	AMC389066	GS#142
AMC389051	AMC389067	GS #143
AMC389051	AMC389068	GS #144
AMC389051	AMC389069	GS #145
AMC389051	AMC389070	GS #146
AMC389051	AMC389071	GS #147
AMC389051	AMC389072	GS #148
AMC389051	AMC389073	GS #149
AMC389051	AMC389074	GS #150
AMC389051	AMC389075	GS #151
AMC389051	AMC389076	GS #152
AMC389051	AMC389077	GS #153
AMC389051	AMC389078	GS #154
AMC389051	AMC389079	GS #155
AMC389051	AMC389080	GS #156
AMC389051	AMC389081	GS #157
AMC389051	AMC389082	HK #8
AMC389051	AMC389083	RC #65
AMC389051	AMC389084	RC #66
AMC389051	AMC389085	RC #67
AMC389051	AMC389086	RC #68
AMC389051	AMC389087	RC #69
AMC389051	AMC389088	RC #70
AMC389051	AMC389089	RC #71
AMC389051	AMC389090	RC #72
AMC389051	AMC389091	RC #73
AMC389051	AMC389092	RC #74
AMC389051	AMC389093	RC #75
AMC389051	AMC389094	RC #76
AMC389051	AMC389095	RC #77
AMC389051	AMC389096	RC #78
AMC389051	AMC389097	RC #79
AMC389051	AMC389098	RC #80

VANE MINERALS US LLC
7400 N ORACLE RD STE 131
TUCSON AZ 85704-6339

Page 10 of 10

<u>LEAD FILE NUMBER</u>	<u>CLAIM NUMBER</u>	<u>CLAIM NAME</u>
AMC389051	AMC389099	RC #81
AMC389051	AMC389100	RC #82
AMC389051	AMC389101	RC #83
AMC389051	AMC389102	RC #84

UNITED STATES POSTAL SERVICE



First-Class Mail
Postage & Fees Paid
USPS
Permit No. G-10

• Sender: Please print your name, address, and ZIP+4 in this box •

U.S. DEPARTMENT OF THE INTERIOR
BUREAU OF LAND MANAGEMENT
ARIZONA STATE OFFICE
ONE NORTH CENTRAL AVENUE, SUITE 800
PHOENIX, AZ 85004-4427

SENDER: COMPLETE THIS SECTION

- Complete items 1, 2, and 3. Also complete item 4 if Restricted Delivery is desired.
- Print your name and address on the reverse so that we can return the card to you.
- Attach this card to the back of the mailpiece, or on the front if space permits.

1. Article Addressed to:

VANE MINERALS US LLC
7400 N ORACLE RD STE 131
TUCSON AZ 85704-6339
9310/RM/AMC373982/375255/375666/
376373/376607/384329/385002/385944
388475/389051

COMPLETE THIS SECTION ON DELIVERY

A. Signature

X *[Handwritten Signature]*

- Agent
 Addressee

B. Received by (Printed Name)

VAN WILKED

C. Date of Delivery

11-24-14

D. Is delivery address different from item 1? Yes
If YES, enter delivery address below: No

2014 DEC -1 P 2: 14

PHOENIX, ARIZONA

3. Service Type

- Certified Mail® Priority Mail Express™
 Registered Return Receipt for Merchandise
 Insured Mail Collect on Delivery

4. Restricted Delivery? (Extra Fee) Yes

2. Article Number
(Transfer from service label)

7014 0150 0000 5453 4755

PS Form 3811, July 2013

Domestic Return Receipt

AMC 385002



United States Department of the Interior



BUREAU OF LAND MANAGEMENT
Arizona State Office
One North Central Avenue, Suite 800
Phoenix, Arizona 85004-4427
www.blm.gov/az/

November 19, 2008

In Reply Refer To:
3833 (AZ-933) TS
AMC385002

NOTICE

Sage Associates Inc.	:	This Notice Affects the Claims
3430 E. Sunrise Drive #120	:	Shown in the Block Below.
Tucson, Arizona 85718	:	

AMC385018, 385022
FT 62, 66

No Rights Acquired on Portions of Lode Claim(s)

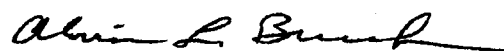
Pursuant to Title 43 Code of Federal Regulations 3832.1, this office received your notice(s) of location for recordation of mining claims.

However, portions of the lode mining claim(s) listed above appear to lie within lands that are not open to location for the following reason:

- Patented land – Federal Government does not administer the surface or subsurface estate.
- Surface was reconveyed to the U.S. but the subsurface estate was retained by the grantor.
- Stock Raising Homestead Land – private surface, Federal subsurface, but proper procedure must be followed prior to location.
- Land is withdrawn and not open to mining.
- Land is segregated.
- Acquired subsurface estate.

Therefore, although the claim(s) has/have been recorded, you have acquired no rights on any portion of the subject mining claim(s) that lie within these lands. Enclosed for reference is a copy of the Master Title Plat.

If additional information is required, please contact Tony Smith at 602-417-9355. Please include your AMC serial number(s) on all correspondence.

A handwritten signature in black ink, reading "Alvin L. Burch". The signature is fluid and cursive, with a long horizontal stroke at the end.

Alvin L. Burch
Group Administrator
Renewable and Mineral Resources



United States Department of the Interior



BUREAU OF LAND MANAGEMENT
Arizona State Office
One North Central Avenue, Suite 800
Phoenix, Arizona 85004-4427
www.blm.gov/az/

In Reply Refer To:
3800 (AZ-933) AB
AMC373982, AMC375255,
AMC375666, AMC376373, AMC385002

February 12, 2008

CERTIFIED MAIL - RETURN RECEIPT REQUESTED No. 7005 2570 0001 0700 7171

DECISION

SAGE ASSOC INC
3430 E SUNRISE DR #120
TUCSON, ARIZONA 85718

:
: This decision affects those claims shown
: in the block below:
:

SEE ATTACHED

MINING CLAIMS DECLARED FORFEITED

The mining claims listed above have been declared forfeited for failure to file the required maintenance fee payment or small miner's maintenance fee waiver (waiver).

Claimants are required to pay an annual non-refundable maintenance fee of \$125, or submit a waiver, on or before September 1 of each year. These requirements were established by 30 (United States Code) 28-f-k, as amended, and 43 Code of Federal Regulations (CFR) 3834 and 3835.

Our records do not show receipt of a maintenance fee payment, or waiver received on or before September 1, 2007, for the 2008 assessment year, for the claims listed above. Therefore, the claims are forfeited.

This decision does not relieve you of the liability for reclamation of all areas disturbed by your activities on lands covered by the subject mining claim(s) and/or site(s). After you complete the reclamation, you must notify the authorized officer of the appropriate surface managing agency so that the authorized officer may conduct a final site inspection and determine whether you may be released from liability.

If you fail to reclaim the land to the satisfaction of the authorized officer, the surface management agency may cite you for noncompliance under its surface management regulations.

For land administered by the Bureau of Land Management (BLM), if you fail to reclaim the land to the satisfaction of the authorized officer as required in 43 CFR Subpart 3809, BLM will issue an order of noncompliance under 43 CFR 3809.601(a). If you fail to comply with the noncompliance order, BLM may take further action under 43 CFR 3809.604. Failure to conduct reclamation is a prohibited act that may subject you to criminal penalties. See 43 CFR 3809.605(h) and 43 CFR 3809.700.

This decision may be appealed to the Interior Board of Land Appeals, Office of the Secretary, in accordance with the regulations contained in 43 CFR, Part 4, and the enclosed Form 1842-1. If an appeal is taken, your notice of appeal must be filed in this office (at the above address) within 30 days from receipt of this decision. The appellant has the burden of showing that the decision appealed from is in error.

If you wish to file a petition pursuant to regulation 43 CFR 4.21 (58 FR 4939, January 19, 1993) for a stay of the effectiveness of this decision during the time that your appeal is being reviewed by the Board, the petition for a stay must accompany your notice of appeal. A petition for a stay is required to show sufficient justification based on the standards listed below. Copies of the notice of appeal and petition for a stay **must** also be submitted to each party named in this decision and to the Interior Board of Land Appeals and to the appropriate Office of the Solicitor (see 43 CFR 4.413) at the same time the original documents are filed with this office. If you request a stay, you have the burden of proof to demonstrate that a stay should be granted.

Standards for Obtaining a Stay

Except as otherwise provided by law or other pertinent regulation, a petition for a stay of a decision pending appeal shall show sufficient justification based on the following standards:

- (1) The relative harm to the parties if the stay is granted or denied,
- (2) The likelihood of the appellant's success on the merits,
- (3) The likelihood of immediate and irreparable harm if the stay is not granted, and
- (4) Whether the public interest favors granting the stay.

Please include your AMC serial number(s) on all correspondence. If additional information is required, please call Amy Bunda at 602-417-9334.



Alvin L. Burch
Group Administrator
Renewable and Mineral Resources Group

Enclosure
Appeal Form 1842-1
Attachment of Claim List

ATTACHMENT FOR DECISION TO SAGE ASSOCIATES LISTING MINING CLAIM NUMBERS AND MINING CLAIM NAMES BEING FORFEITED AND CLOSED

CLAIM NUMBERS	LEAD FILE NUMBER	CLAIM NAME	CLAIMANT NAME
AMC373987	AMC373982	FT #7	SAGE ASSOC INC
AMC373988	AMC373982	FT #12	SAGE ASSOC INC
AMC373989	AMC373982	FT #13	SAGE ASSOC INC
AMC375257	AMC375255	FT #32	SAGE ASSOC INC
AMC375258	AMC375255	FT #33	SAGE ASSOC INC
AMC375259	AMC375255	FT #35	SAGE ASSOC INC
AMC375260	AMC375255	FT #36	SAGE ASSOC INC
AMC375270	AMC375255	GS #18	SAGE ASSOC INC
AMC375272	AMC375255	GS #20	SAGE ASSOC INC
AMC375273	AMC375255	GS #21	SAGE ASSOC INC
AMC375274	AMC375255	GS #22	SAGE ASSOC INC
AMC375275	AMC375255	GS #23	SAGE ASSOC INC
AMC375276	AMC375255	GS #24	SAGE ASSOC INC
AMC375277	AMC375255	GS #25	SAGE ASSOC INC
AMC375278	AMC375255	GS #26	SAGE ASSOC INC
AMC375279	AMC375255	GS #27	SAGE ASSOC INC
AMC375280	AMC375255	GS #28	SAGE ASSOC INC
AMC375281	AMC375255	GS #29	SAGE ASSOC INC
AMC375302	AMC375255	GS #50	SAGE ASSOC INC
AMC375303	AMC375255	GS #51	SAGE ASSOC INC
AMC375304	AMC375255	GS #52	SAGE ASSOC INC
AMC375306	AMC375255	GS #54	SAGE ASSOC INC
AMC375307	AMC375255	GS #55	SAGE ASSOC INC
AMC375308	AMC375255	GS #56	SAGE ASSOC INC
AMC375309	AMC375255	GS #57	SAGE ASSOC INC
AMC375316	AMC375255	GS #64	SAGE ASSOC INC
AMC375317	AMC375255	GS #65	SAGE ASSOC INC
AMC375318	AMC375255	GS #66	SAGE ASSOC INC
AMC375319	AMC375255	GS #67	SAGE ASSOC INC
AMC375322	AMC375255	SR #1	SAGE ASSOC INC
AMC375323	AMC375255	SR #2	SAGE ASSOC INC
AMC375324	AMC375255	SR #3	SAGE ASSOC INC
AMC375325	AMC375255	SR #4	SAGE ASSOC INC
AMC375326	AMC375255	SR #5	SAGE ASSOC INC
AMC375327	AMC375255	SR #6	SAGE ASSOC INC
AMC375328	AMC375255	SR #7	SAGE ASSOC INC
AMC375333	AMC375255	SR #12	SAGE ASSOC INC
AMC375336	AMC375255	SR #15	SAGE ASSOC INC
AMC375666	AMC375666	FT #8	SAGE ASSOC INC
AMC375667	AMC375666	FT #9	SAGE ASSOC INC
AMC375672	AMC375666	GS #70	SAGE ASSOC INC
AMC375673	AMC375666	GS #71	SAGE ASSOC INC
AMC375674	AMC375666	GS #72	SAGE ASSOC INC
AMC375675	AMC375666	GS #73	SAGE ASSOC INC
AMC375678	AMC375666	GS #76	SAGE ASSOC INC
AMC375679	AMC375666	GS #77	SAGE ASSOC INC
AMC375680	AMC375666	GS #78	SAGE ASSOC INC
AMC375681	AMC375666	GS #79	SAGE ASSOC INC
AMC375682	AMC375666	GS #80	SAGE ASSOC INC

ATTACHMENT FOR DECISION TO SAGE ASSOCIATES LISTING MINING CLAIM NUMBERS AND MINING CLAIM NAMES BEING FORFEITED AND CLOSED

AMC375683	AMC375666	GS #81	SAGE ASSOC INC
AMC375684	AMC375666	GS #82	SAGE ASSOC INC
AMC375685	AMC375666	GS #83	SAGE ASSOC INC
AMC375686	AMC375666	GS #84	SAGE ASSOC INC
AMC375687	AMC375666	GS #85	SAGE ASSOC INC
AMC375690	AMC375666	GS #88	SAGE ASSOC INC
AMC375691	AMC375666	GS #89	SAGE ASSOC INC
AMC375697	AMC375666	GS #95	SAGE ASSOC INC
AMC375698	AMC375666	GS #96	SAGE ASSOC INC
AMC375699	AMC375666	GS #97	SAGE ASSOC INC
AMC375700	AMC375666	GS #98	SAGE ASSOC INC
AMC375701	AMC375666	GS #99	SAGE ASSOC INC
AMC375702	AMC375666	GS #100	SAGE ASSOC INC
AMC375703	AMC375666	GS #101	SAGE ASSOC INC
AMC375704	AMC375666	GS #102	SAGE ASSOC INC
AMC375705	AMC375666	GS #104	SAGE ASSOC INC
AMC375706	AMC375666	GS #105	SAGE ASSOC INC
AMC375707	AMC375666	GS #106	SAGE ASSOC INC
AMC376379	AMC376373	GS #113	SAGE ASSOC INC
AMC376380	AMC376373	GS #114	SAGE ASSOC INC
AMC376381	AMC376373	GS #115	SAGE ASSOC INC
AMC385049	AMC385002	GS #86	SAGE ASSOC INC
AMC385049	AMC385002	GS #86	SAGE ASSOC INC
AMC385052	AMC385002	GS #90	SAGE ASSOC INC

SENDER: COMPLETE THIS SECTION

- Complete items 1, 2, and 3. Also complete item 4 if Restricted Delivery is desired.
- Print your name and address on the reverse so that we can return the card to you.
- Attach this card to the back of the mailpiece, or on the front if space permits.

1. Article Addressed to: **FEB 12 2008**

SAGE ASSOC INC
 3430 E SUNRISE DR #120-160
 TUCSON, ARIZONA 85718

AMC373982, AMC375255, AMC375666,
 AMC376373, AMC385002 (AB)

COMPLETE THIS SECTION ON DELIVERY

A. Signature

X *John L. Henderson*

- Agent
 Addressee

B. Received by (Printed Name)

C. Date of Delivery

4/13/08

D. Is delivery address different from item 1? Yes
 If YES, enter delivery address below: No

3. Service Type

- Certified Mail Express Mail
 Registered Return Receipt for Merchandise
 Insured Mail C.O.D.

4. Restricted Delivery? (Extra Fee) Yes

2. Article Number **7005 2570 0001 0700 7171**
 (Transfer from service label)

PS Form 3811, February 2004

Domestic Return Receipt

102595-02-M-1540

NOTICE!!

These documents have been scanned!

Do not place un-scanned documents beneath this notice!

Do not remove this notice from this file!

GPO Jacket No. 560-102
Print Order 61540
Rise Business Services, LLC
Job=AZ15 5/28/2019



Box Number= AZ15088



Claim Begin-End: AMC385002-AMC385065

3 Transfers



AZ15088-7

AMC384552-AMC385381

**NO
DOCUMENTS
FOUND**

NO DOCUMENTS FOUND
NO DOCUMENTS FOUND

NOTICE!!

These documents have been scanned!

Do not place un-scanned documents beneath this notice!

Do not remove this notice from this file!

GPO Jacket No. 560-102
Print Order 61540
Rise Business Services, LLC
Job=AZ15 5/28/2019



Box Number= AZ15088



Claim Begin-End: AMC385002-AMC385065

4 Annual Filings



AZ15088-7

AMC384552-AMC385381

United States Department of the Interior
Bureau of Land Management
 DIV OF LANDS, MINRLS & ENERGY
 ONE N CENTRAL AVE
 PHOENIX, AZ 85004 -4427
 Phone: 602-417-9200

363109
 361855
 361830
 385002
 4242943 376587
 Receipt
 375666
 No: 375255
 373982 364785

Transaction #: 4358375		373982	364785
Date of Transaction: 08/23/2018			
CUSTOMER:			
VANE MINERALS (US) LLC 8987 E TANQUE VERDE RD STE 309-420 TUCSON, AZ 85749-9610 US		<i>New address</i>	

LINE #	QTY	DESCRIPTION	REMARKS	UNIT PRICE	TOTAL
1	1.00	LOCATABLE MINERALS / MINING CLAIMS- NOT NEW-UNADJUD, ONE AUTH NO. ONLY / MINING CLAIM MONEY RECEIVED CASES: AMC364143/\$2480.00	MAINT 2019/16	- n/a -	2480.00
TOTAL:					\$2,480.00

PAYMENT INFORMATION			
1	AMOUNT:	2480.00	POSTMARKED: N/A
	TYPE:	CHECK	RECEIVED: 08/21/2018
	CHECK NO:	2178	
	NAME:	VANE MINERALS (US) LLC 7400 N ORACLE RD SUITE 131 TUCSON AZ 85704-6331 US	

REMARKS

This receipt was generated by the automated BLM Collections and Billing System and is a paper representation of a portion of the official electronic record contained therein.

ENTERED
SEP 06 2018
 BY: *RAM*

United States Department of the Interior
Bureau of Land Management
 DIV OF LANDS, MINRLS & ENERGY
 ONE N CENTRAL AVE
 PHOENIX, AZ 85004 -4427
 Phone: 602-417-9200

Receipt

No: 4242943

Transaction #: 4358375	
Date of Transaction: 08/23/2018	
CUSTOMER:	
VANE MINERALS (US) LLC 7400 N ORACLE RD SUITE 131 TUCSON, AZ 85704-6331 US	<i>old address</i>

LINE #	QTY	DESCRIPTION	REMARKS	UNIT PRICE	TOTAL
1	1.00	LOCATABLE MINERALS / MINING CLAIMS- NOT NEW-UNADJUD, ONE AUTH NO. ONLY / MINING CLAIM MONEY RECEIVED CASES: AMC364143/\$2480.00	MAINT 2019/16	- n/a -	2480.00
TOTAL:					\$2,480.00

PAYMENT INFORMATION			
1	AMOUNT:	2480.00	POSTMARKED: N/A
	TYPE:	CHECK	RECEIVED: 08/21/2018
	CHECK NO:	2178	
	NAME:	VANE MINERALS (US) LLC 7400 N ORACLE RD SUITE 131 TUCSON AZ 85704-6331 US	

REMARKS

This receipt was generated by the automated BLM Collections and Billing System and is a paper representation of a portion of the official electronic record contained therein.

DEPARTMENT OF THE INTERIOR
BUREAU OF LAND MANAGEMENT
Mining Claims

Serial Number	Lead Serial Number	Claim Name	County	D	Case Type	Last A Yr	Location Date	Meridian Township Range Section	Subdiv
AMC363166	AMC363109	AZ #339	COCONINO	A	LODE	2019	09/01/2004	14 0280N 0060E 006	NE,NW
AMC363165	AMC363109	AZ #338	COCONINO	A	LODE	2019	09/01/2004	14 0280N 0060E 006	NE,NW
AMC363164	AMC363109	AZ #336	COCONINO	A	LODE	2019	09/01/2004	14 0280N 0060E 006	NW,SW
AMC363163	AMC363109	AZ #335	COCONINO	A	LODE	2019	09/01/2004	14 0280N 0060E 006	NW
AMC363162	AMC363109	AZ #334	COCONINO	A	LODE	2019	09/01/2004	14 0280N 0060E 006	NW
AMC363161	AMC363109	AZ #332	COCONINO	A	LODE	2019	09/01/2004	14 0280N 0040E 021	SW
								14 0280N 0040E 028	NW
AMC363160	AMC363109	AZ #331	COCONINO	A	LODE	2019	09/01/2004	14 0280N 0040E 020	SE
								14 0280N 0040E 021	SW
								14 0280N 0040E 028	NW
								14 0280N 0040E 029	NE
AMC363159	AMC363109	AZ #329	COCONINO	A	LODE	2019	09/01/2004	14 0280N 0040E 021	SW
AMC363158	AMC363109	AZ #328	COCONINO	A	LODE	2019	09/01/2004	14 0280N 0040E 020	SE
								14 0280N 0040E 021	SW
AMC361860	AMC361855	WE 6	COCONINO	A	LODE	2019	03/26/2004	14 0290N 0030E 021	SW
AMC361858	AMC361855	WE 4	COCONINO	A	LODE	2019	03/26/2004	14 0290N 0030E 021	SW
AMC361856	AMC361855	WE 2	COCONINO	A	LODE	2019	03/26/2004	14 0280N 0030E 006	NW,SW
AMC361855	AMC361855	WE 1	COCONINO	A	LODE	2019	03/26/2004	14 0280N 0030E 006	NW,SW
AMC361839	AMC361830	AZ #16	COCONINO	A	LODE	2019	03/30/2004	14 0280N 0030E 004	NE,NW
AMC361838	AMC361830	AZ #15	COCONINO	A	LODE	2019	03/30/2004	14 0280N 0030E 004	NW

DEPARTMENT OF THE INTERIOR
BUREAU OF LAND MANAGEMENT
Mining Claims

CUSTOMER INFORMATION

Admin State:
Geo State:

AZ
AZ
VANE MINERALS US LLC Int Rel:
7400 N ORACLE RD STE 131
TUCSON AZ 85704-6339

CLAIMANT

Customer ID:

2268422

Serial Number	Lead Serial Number	Claim Name	County	D	Case Type	Last A Yr	Location Date	Meridian Township Range Section	Subdiv
AMC385034	AMC385002	GS #67	MOHAVE	A	LODE	2019	07/14/2007	14 0370N 0040W 025	SW,SE
AMC385033	AMC385002	GS #66	MOHAVE	A	LODE	2019	07/13/2007	14 0370N 0040W 025	SW
AMC385032	AMC385002	GS #65	MOHAVE	A	LODE	2019	07/14/2007	14 0370N 0040W 025	NE,NW,SW,SE
AMC385031	AMC385002	GS #64	MOHAVE	A	LODE	2019	07/13/2007	14 0370N 0040W 025	NW,SW
AMC376599	AMC376587	OJV 0009	COCONINO	A	LODE	2019	10/26/2006	14 0280N 0050E 013	NE,NW,SW,SE
AMC376598	AMC376587	OJV 0008	COCONINO	A	LODE	2019	10/26/2006	14 0280N 0050E 013	NE,NW
AMC376597	AMC376587	OJV 0007	COCONINO	A	LODE	2019	10/01/2006	14 0280N 0050E 011	SE
								14 0280N 0050E 012	SW
AMC376596	AMC376587	OJV 0006	COCONINO	A	LODE	2019	10/01/2006	14 0280N 0050E 011	SE
AMC376595	AMC376587	OJV 0005	COCONINO	A	LODE	2019	10/01/2006	14 0280N 0050E 011	SE
								14 0280N 0050E 012	SW
AMC376594	AMC376587	OJV 0004	COCONINO	A	LODE	2019	10/01/2006	14 0280N 0050E 011	SE
								14 0280N 0050E 012	SW
AMC376593	AMC376587	OJV 0003	COCONINO	A	LODE	2019	09/28/2006	14 0280N 0050E 013	NE,SE
AMC376592	AMC376587	OJV 0002	COCONINO	A	LODE	2019	09/28/2006	14 0280N 0050E 013	NE
AMC376591	AMC376587	OJV 0001	COCONINO	A	LODE	2019	09/28/2006	14 0280N 0050E 013	NE
AMC375671	AMC375666	FT #19	MOHAVE	A	LODE	2019	11/21/2006	14 0380N 0030W 018	NW
AMC375670	AMC375666	FT #18	MOHAVE	A	LODE	2019	11/21/2006	14 0380N 0030W 007	SW
								14 0380N 0030W 018	NW
AMC375321	AMC375255	GS #69	MOHAVE	A	LODE	2019	11/13/2006	14 0370N 0040W 025	SW,SE
AMC375320	AMC375255	GS #68	MOHAVE	A	LODE	2019	11/13/2006	14 0370N 0040W 025	SW
AMC374003	AMC373982	RC #5	MOHAVE	A	LODE	2019	09/14/2006	14 0360N 0050W 002	SW
								14 0360N 0050W 003	SE
AMC374002	AMC373982	RC #4	MOHAVE	A	LODE	2019	09/14/2006	14 0360N 0050W 002	NW,SW
								14 0360N 0050W 003	NE,SE
AMC374001	AMC373982	RC #3	MOHAVE	A	LODE	2019	09/14/2006	14 0360N 0050W 003	NW
AMC374000	AMC373982	RC #2	MOHAVE	A	LODE	2019	09/14/2006	14 0360N 0050W 003	NW
AMC373995	AMC373982	FT #21	MOHAVE	A	LODE	2019	09/09/2006	14 0380N 0030W 007	SW,SE
AMC373994	AMC373982	FT #20	MOHAVE	A	LODE	2019	09/09/2006	14 0380N 0030W 007	SW,SE
AMC373993	AMC373982	FT #17	MOHAVE	A	LODE	2019	09/09/2006	14 0380N 0030W 017	NW
								14 0380N 0030W 018	NE
AMC373992	AMC373982	FT #16	MOHAVE	A	LODE	2019	09/09/2006	14 0380N 0030W 017	NW
								14 0380N 0030W 018	NE
AMC373991	AMC373982	FT #15	MOHAVE	A	LODE	2019	09/09/2006	14 0380N 0030W 018	SW,SE
AMC373990	AMC373982	FT #14	MOHAVE	A	LODE	2019	09/09/2006	14 0380N 0030W 018	SW,SE
AMC364802	AMC364785	NY 8	COCONINO	A	LODE	2019	01/05/2005	14 0290N 0030E 031	SW,SE
AMC364801	AMC364785	NY 7	COCONINO	A	LODE	2019	01/05/2005	14 0290N 0030E 031	SW
AMC364800	AMC364785	NY 6	COCONINO	A	LODE	2019	01/05/2005	14 0290N 0030E 031	SW,SE
AMC364799	AMC364785	NY 5	COCONINO	A	LODE	2019	01/05/2005	14 0290N 0030E 031	SW
AMC363167	AMC363109	AZ #340	COCONINO	A	LODE	2019	09/01/2004	14 0280N 0060E 006	NE,NW,SW,SE

NO WARRANTY IS MADE BY BLM
FOR USE OF THE DATA FOR
PURPOSES NOT INTENDED BY BLM



Land Services LLC

1831 W La Tanya Pl
Tucson, AZ 85737

575-336-7813 - Office

720-212-7583 - Cell

gordon@peaklandservices.com

378995

368813

381882

366735

367871 373765 379278

365929 378183 377880

367675 380735 378256

367055 379907 368688

369489 381714 373362

365929 374082 380426

364334 378359 372108

365098 379420 375604

366274 379563 375112

366274 384443 393692

~~366274~~ 377880 379364

364752 375958 366988

373982 371647 366091

375666 369650 373491

375255 369969 383111

385002 368240 416896

365295 364456

371449

August 6, 2018

Bureau of Land Management
Arizona State Office
One North Central Avenue, Suite 800
Phoenix, Arizona 85004-4427

VIA: USPS Priority Mail

RE: 467 Various Claims - 2019 Maintenance Fees

Dear Sir or Madam,

Enclosed is check #1375 in amount of \$72,385.00 (467 claims x \$155/claim = \$72,385) for claim year 2019.

This letter is evidence of the owner, Metamin Enterprises US Inc.'s, intention to hold such claims listed on the attached Exhibits A through the assessment year ending on September 1, 2019.

Please return receipts and date stamped copies to me at the above address. If you have any questions concerning this filing please call me at the numbers listed above.

Sincerely,

Gordon Peake

Gordon Peake, Agent for
Metamin Enterprises US Inc.

NO. OF CLAIMS 467
AMOUNT \$72385.
RECEIPT NO. 4230110
INIT. [Signature]

** BLM-ASO**

ENTERED
AUG 09 2018
BY: RAM

2018 AUG - 7 P 3:03

RECEIVED
BLM AZ STATE OFFICE

PHOENIX, ARIZONA

METAMIN ENTERPRISES US INC

EXHIBIT A

2018 - 2019 Claim Maintenance - Arizona

RECEIVED
BLM AZ STATE OFFICE
2018 AUG -7 P 3:04

BLM CLAIM #	CLAIM NAME	COUNTY	CO REF	SEC-TWP-RANGE	LOC DATE
AMC379000	DG 3	COCONINO	3424813	S13-T39N-R3W S24-T39N-R3W	11/15/2006
AMC379001	DG 4	COCONINO	3424814	S13-T39N-R3W	11/15/2006
AMC368813	G 1	COCONINO	3360079	S11-T38N-R3W	12/5/2005
AMC368815	KANAB EAST 1	COCONINO	3360078	S16,21-T38N-R3W	10/7/2005
AMC381885	RUN #1	COCONINO	3433423	S13-T41N-R2W	1/18/2007
AMC366736	SM 1	COCONINO	33334293	S5-T39N-R2W	5/27/2005
AMC379294	AB 52	MOHAVE CO.	2007014322	S22-T35N-R5W S15-T35N-R5W	12/14/2006
AMC379295	AB 53	MOHAVE CO.	2007014323	S23-T35N-R5W	12/14/2006
AMC379296	AB 55	MOHAVE CO.	2007014324	S23-T35N-R5W	12/14/2006
AMC377880	AB 68	MOHAVE CO.	2007010680	S23-T35N-R5W S14-T35N-R5W	12/13/2006
AMC377881	AB 70	MOHAVE CO.	2007010681	S23-T35N-R5W S14-T35N-R5W S13-T35N-R5W S24-T35N-R5W	12/13/2006
AMC377882	AB 72	MOHAVE CO.	2007010682	S24-T35N-R5W S13-T35N-R5W	12/13/2006
AMC377884	AB 74	MOHAVE CO.	2007010684	S24-T35N-R5W S13-T35N-R5W	12/13/2006
AMC377886	AB 76	MOHAVE CO.	2007010686	S24-T35N-R5W S13-T35N-R5W	12/13/2006
AMC377888	AB 78	MOHAVE CO.	2007010688	S24-T35N-R5W S13-T35N-R5W	12/13/2006
AMC377890	AB 80	MOHAVE CO.	2007010690	S24-T35N-R5W S13-T35N-R5W	12/13/2006
AMC377892	AB 82	MOHAVE CO.	2007010692	S24-T35N-R5W S13-T35N-R5W	12/13/2006
AMC377894	AB 84	MOHAVE CO.	2007010694	S24-T35N-R5W S13-T35N-R5W	12/13/2006
AMC377907	AC 75	MOHAVE CO.	2007010707	S13-T35N-R5W	11/21/2006
AMC377908	AC 77	MOHAVE CO.	2007010708	S13-T35N-R5W	11/21/2006
AMC377909	AC 79	MOHAVE CO.	2007010709	S13-T35N-R5W	11/21/2006
AMC377910	AC 81	MOHAVE CO.	2007010710	S13-T35N-R5W	11/21/2006
AMC377911	AC 83	MOHAVE CO.	2007010711	S13-T35N-R5W	11/21/2006
AMC377912	AC 85	MOHAVE CO.	2007010712	S13-T35N-R5W	11/21/2006
AMC377913	AC 87	MOHAVE CO.	2007010713	S13-T35N-R5W S18-T35N-R4W	11/21/2006
AMC377916	AC 93	MOHAVE CO.	2007010716	S18-T35N-R4W	11/21/2006
AMC377917	AC 95	MOHAVE CO.	2007010717	S18-T35N-R4W	12/14/2006
AMC377950	AE 72	MOHAVE CO.	2007010604	S12-T35N-R5W	11/10/2006
AMC377951	AE 74	MOHAVE CO.	2007010605	S12-T35N-R5W	11/10/2006
AMC377952	AE 75	MOHAVE CO.	2007010606	S12-T35N-R5W	11/10/2006
AMC377953	AE 76	MOHAVE CO.	2007010607	S12-T35N-R5W	11/10/2006
AMC377954	AE 77	MOHAVE CO.	2007010608	S12-T35N-R5W	11/10/2006
AMC377955	AE 78	MOHAVE CO.	2007010609	S12-T35N-R5W	11/10/2006

PHOENIX, ARIZONA

BLM CLAIM #	CLAIM NAME	COUNTY	CO REF	SEC-TWP-RANGE	LOC DATE
AMC378256 7	AF 33	MOHAVE CO.	2007011799	S9-T35N-R5W	2/3/2007
AMC378257	AF 34	MOHAVE CO.	2007011800	S4-T35N-R5W	2/4/2007
AMC378258	AF 35	MOHAVE CO.	2007011801	S3-T35N-R5W	11/11/2006
AMC378259	AF 36	MOHAVE CO.	2007011802	S3-T35N-R5W	11/11/2006
AMC378260	AF 37	MOHAVE CO.	2007011803	S3-T35N-R5W	11/11/2006
AMC377948 7	AF 55	MOHAVE CO.	2007010602	S11-T35N-R5W S2-T35N-R5W	11/11/2006
AMC377949 7	AF 57	MOHAVE CO.	2007010603	S11-T35N-R5W S2-T35N-R5W	11/11/2006
AMC378263 7	AG 38	MOHAVE CO.	2007011769	S3-T35N-R5W	11/19/2006
AMC378264 7	AG 40	MOHAVE CO.	2007011770	S3-T35N-R5W	11/19/2006
AMC377228 7	AH 14	MOHAVE CO.	2007004029	S32-T36N-R5W	11/19/2006
AMC377229 7	AH 16	MOHAVE CO.	2007004030	S32-T36N-R5W	11/19/2006
AMC377230 7	AH 18	MOHAVE CO.	2007004031	S32-T36N-R5W	11/19/2006
AMC378269 7	AH 37	MOHAVE CO.	2007011775	S34-T36N-R5W	11/19/2006
AMC378270 7	AH 39	MOHAVE CO.	2007011776	S34-T36N-R5W	2/4/2007
AMC377969 7	AH 4	MOHAVE CO.	2007010647	S32-T36N-R5W	11/19/2006
AMC378274 7	AH 44	MOHAVE CO.	2007011780	S34-T36N-R5W	2/4/2007
AMC378275 7	AH 45	MOHAVE CO.	2007011781	S34-T36N-R5W	11/18/2006
AMC378276 7	AH 46	MOHAVE CO.	2007011782	S34-T36N-R5W	11/18/2006
AMC377970 7	AH 6	MOHAVE CO.	2007010648	S32-T36N-R5W	11/19/2006
AMC377971 7	AH 8	MOHAVE CO.	2007010649	S32-T36N-R5W	11/19/2006
AMC377231 7	AI 13	MOHAVE CO.	2007004032	S32-T36N-R5W	11/18/2006
AMC377232 7	AI 15	MOHAVE CO.	2007004033	S32-T36N-R5W	11/18/2006
AMC377977 7	AI 16	MOHAVE CO.	2007010655	S32-T36N-R5W S29-T36N-R5W	11/18/2006
AMC377233 7	AI 17	MOHAVE CO.	2007004034	S32-T36N-R5W	11/18/2006
AMC377978 7	AI 18	MOHAVE CO.	2007010656	S32-T36N-R5W S29-T36N-R5W	11/18/2006
AMC377979 7	AI 19	MOHAVE CO.	2007010657	S33-T36N-R5W	11/18/2006
AMC377980 7	AI 21	MOHAVE CO.	2007010658	S33-T36N-R5W	11/18/2006
AMC380740 7	AI 23	MOHAVE CO.	2007023943	S33-T36N-R5W	2/27/2007
AMC378287 7	AI 41	MOHAVE CO.	2007011793	S34-T36N-R5W	2/4/2007
AMC378288 7	AI 42	MOHAVE CO.	2007011794	S34-T36N-R5W S27-T36N-R5W	11/18/2006
AMC378289 7	AI 43	MOHAVE CO.	2007011795	S34-T36N-R5W	11/13/2006
AMC378290 7	AI 44	MOHAVE CO.	2007011796	S34-T36N-R5W	11/13/2006
AMC377983 7	AI 63	MOHAVE CO.	2007010624	S35-T36N-R5W	11/13/2006
AMC377984 7	AI 64	MOHAVE CO.	2007010625	S35-T36N-R5W S26-T36N-R5W	11/13/2006
AMC377985 7	AI 65	MOHAVE CO.	2007010626	S35-T36N-R5W	11/13/2006
AMC377986 7	AI 66	MOHAVE CO.	2007010627	S35-T36N-R5W S26-T36N-R5W	11/13/2006
AMC378293 7	AI 92	MOHAVE CO.	2007011750	S31-T36N-R4W	2/2/2007
AMC378294 7	AI 94	MOHAVE CO.	2007011751	S30-T36N-R4W	2/2/2007
AMC378313 7	AJ 104	MOHAVE CO.	2007011765	S30-T36N-R4W	11/17/2006
AMC377994 7	AJ 15	MOHAVE CO.	2007010661	S29-T36N-R5W	11/11/2006
AMC377996 7	AJ 17	MOHAVE CO.	2007010663	S29-T36N-R5W	11/11/2006
AMC377989 7	AJ 2	MOHAVE CO.	2007010638	S29-T36N-R5W	11/11/2006

RECEIVED
BLM PHOENIX OFFICE
2018 AUG 13 P 3:04
PHOENIX, ARIZONA

BLM CLAIM #	CLAIM NAME	COUNTY	CO REF	SEC-TWP-RANGE	LOC DATE
AMC377999	AJ 22	MOHAVE CO.	2007010666	S28-T36N-R5W	11/7/2006
AMC378000	AJ 24	MOHAVE CO.	2007010667	S28-T36N-R5W	11/7/2006
AMC377990	AJ 4	MOHAVE CO.	2007010639	S29-T36N-R5W	11/11/2006
AMC377991	AJ 6	MOHAVE CO.	2007010640	S29-T36N-R5W	11/11/2006
AMC378001	AJ 65	MOHAVE CO.	2007010630	S26-T36N-R5W	11/17/2006
AMC378003	AJ 67	MOHAVE CO.	2007010632	S26-T36N-R5W	11/17/2006
AMC378004	AJ 68	MOHAVE CO.	2007010633	S26-T36N-R5W	11/17/2006
AMC378005	AJ 69	MOHAVE CO.	2007010634	S26-T36N-R5W	11/17/2006
AMC378006	AJ 70	MOHAVE CO.	2007010635	S26-T36N-R5W	11/17/2006
AMC378009	AK 1	MOHAVE CO.	2007010641	S29-T36N-R5W S30-T36N-R5W	2/1/2007
AMC378318	AK 29	MOHAVE CO.	2007011747	S28-T36N-R5W	2/1/2007
AMC378010	AK 3	MOHAVE CO.	2007010642	S29-T36N-R5W	2/1/2007
AMC378319	AK 31	MOHAVE CO.	2007011748	S28-T36N-R5W	2/1/2007
AMC378320	AK 33	MOHAVE CO.	2007011749	S28-T36N-R5W	2/1/2007
AMC378011	AK 5	MOHAVE CO.	2007010643	S29-T36N-R5W	2/1/2007
AMC368707	AM 28	MOHAVE CO.	2006006859	S7-T36N-R5W	11/4/2005
AMC373765	AT 1	MOHAVE CO.	2006093196	S5-T35N-R6W	8/17/2006
AMC373766	AT 2	MOHAVE CO.	2006093197	S8-T35N-R6W	8/17/2006
AMC379334	BC 119	MOHAVE CO.	2007014276	S20-T38N-R4W S29-T38N-R4W	11/29/2006
AMC379335	BC 120	MOHAVE CO.	2007014277	S20-T38N-R4W	11/29/2006
AMC379357	BE 107	MOHAVE CO.	2007014299	S18-T38N-R4W	12/1/2006
AMC379358	BE 108	MOHAVE CO.	2007014300	S18-T38N-R4W	12/1/2006
AMC379359	BE 109	MOHAVE CO.	2007014301	S17-T38N-R4W S18-T38N-R4W	12/1/2006
AMC379360	BE 110	MOHAVE CO.	2007014302	S17-T38N-R4W S18-T38N-R4W	12/1/2006
AMC378204	BE 44	MOHAVE CO.	2007011113	S15-T38N-R5W	11/14/2006
AMC378205	BE 46	MOHAVE CO.	2007011114	S15-T38N-R5W	11/14/2006
AMC380749	BE 48	MOHAVE CO.	2007023862	S15-T38N-R5W	2/17/2007
AMC380750	BE 50	MOHAVE CO.	2007023863	S15-T38N-R5W	2/17/2007
AMC378209	BF 24	MOHAVE CO.	2007011118	S16-T38N-R5W S9-T38N-R5W	11/16/2006
AMC378211	BF 26	MOHAVE CO.	2007011120	S16-T38N-R5W S9-T38N-R5W	11/16/2006
AMC378215	BF 34	MOHAVE CO.	2007011124	S16-T38N-R5W S9-T38N-R5W	11/16/2006
AMC378217	BF 36	MOHAVE CO.	2007011126	S16-T38N-R5W S9-T38N-R5W	11/16/2006
AMC378223	BF 42	MOHAVE CO.	2007011132	S15-T38N-R5W S10-T38N-R5W	11/16/2006
AMC378225	BF 44	MOHAVE CO.	2007011134	S15-T38N-R5W S10-T38N-R5W	11/16/2006
AMC380764	BF 47	MOHAVE CO.	2007023865	S15-T38N-R5W	2/17/2007
AMC380765	BF 49	MOHAVE CO.	2007023866	S15-T38N-R5W	2/17/2007
AMC380752	BF 7	MOHAVE CO.	2007023995	S17-T38N-R5W	2/18/2007
AMC380754	BF 9	MOHAVE CO.	2007023997	S17-T38N-R5W	2/18/2007
AMC379921	BG 101	MOHAVE CO.	2007019733	S7-T38N-R4W	12/5/2006
AMC379922	BG 103	MOHAVE CO.	2007019734	S7-T38N-R4W	12/5/2006
AMC379923	BG 105	MOHAVE CO.	2007019735	S7-T38N-R4W	12/5/2006

RECEIVED
 2006 AUG - 7 P 3: 04
 PHOENIX, ARIZONA

BLM CLAIM #	CLAIM NAME	COUNTY	CO REF	SEC-TWP-RANGE	LOC DATE
AMC381717	BG 109	MOHAVE CO.	2007032393	S8-T38N-R4W	3/15/2007
AMC380769	BG 11	MOHAVE CO.	2007024005	S8-T38N-R5W	2/18/2007
AMC381719	BG 111	MOHAVE CO.	2007032395	S8-T38N-R4W	3/15/2007
AMC378232	BG 23	MOHAVE CO.	2007011138	S9-T38N-R5W	11/17/2006
AMC378234	BG 25	MOHAVE CO.	2007011140	S9-T38N-R5W	11/17/2006
AMC378235	BG 26	MOHAVE CO.	2007011141	S9-T38N-R5W	11/17/2006
AMC378236	BG 27	MOHAVE CO.	2007011142	S9-T38N-R5W	11/17/2006
AMC378237	BG 28	MOHAVE CO.	2007011143	S9-T38N-R5W	11/17/2006
AMC378228	BG 3	MOHAVE CO.	2007011149	S7-T38N-R5W S8-T38N-R5W	11/17/2006
AMC378240	BG 41	MOHAVE CO.	2007011146	S10-T38N-R5W	11/17/2006
AMC378241	BG 43	MOHAVE CO.	2007011147	S10-T38N-R5W	11/17/2006
AMC378229	BG 5	MOHAVE CO.	2007011150	S8-T38N-R5W	11/17/2006
AMC378246	BG 60	MOHAVE CO.	2007011105	S11-T38N-R5W	11/23/2006
AMC378248	BG 62	MOHAVE CO.	2007011107	S11-T38N-R5W	11/23/2006
AMC380767	BG 9	MOHAVE CO.	2007024003	S8-T38N-R5W	2/18/2007
AMC379914	BG 93	MOHAVE CO.	2007019726	S7-T38N-R4W	12/6/2006
AMC379915	BG 94	MOHAVE CO.	2007019727	S7-T38N-R4W	12/6/2006
AMC379916	BG 95	MOHAVE CO.	2007019728	S7-T38N-R4W	12/5/2006
AMC379917	BG 96	MOHAVE CO.	2007019729	S7-T38N-R4W	12/5/2006
AMC380783	BH 31	MOHAVE CO.	2007023923	S9-T38N-R5W	3/1/2007
AMC380785	BH 33	MOHAVE CO.	2007023925	S9-T38N-R5W	3/1/2007
AMC375958	BHT 1	MOHAVE CO.	2006117857	S4-T35N-R5W	11/4/2006
AMC375959	BHT 2	MOHAVE CO.	2006117858	S4-T35N-R5W	11/4/2006
AMC379573	BRC 11	MOHAVE CO.	2007017236	S20-T39N-R3W	1/25/2007
AMC379683	BRC 15	MOHAVE CO.	2007018459	S29-T39N-R3W	2/3/2007
AMC379685	BRC 17	MOHAVE CO.	2007018461	S29-T39N-R3W	2/3/2007
AMC379687	BRC 19	MOHAVE CO.	2007018463	S29-T39N-R3W	2/3/2007
AMC379688	BRC 20	MOHAVE CO.	2007018464	S30-T39N-R3W	2/3/2007
AMC379569	BRC 7	MOHAVE CO.	2007017232	S20-T39N-R3W	1/25/2007
AMC379571	BRC 9	MOHAVE CO.	2007017234	S20-T39N-R3W	1/25/2007
AMC374082	BTR 1	MOHAVE CO.	2006092403	S3-T38N-R4W	9/1/2006
AMC374083	BTR 2	MOHAVE CO.	2006092404	S3-T38N-R4W	9/1/2006
AMC378369	BURN 11	MOHAVE CO.	2007009788	S31-T39N-R3W	12/13/2006
AMC378371	BURN 13	MOHAVE CO.	2007009790	S31-T39N-R3W	12/13/2006
AMC378373	BURN 15	MOHAVE CO.	2007009792	S31-T39N-R3W	12/13/2006
AMC378399	BURN 41	MOHAVE CO.	2007009818	S31-T39N-R3W	12/13/2006
AMC378400	BURN 42	MOHAVE CO.	2007009819	S31-T39N-R3W	12/13/2006
AMC378403	BURN 45	MOHAVE CO.	2007009822	S31-T39N-R3W	12/13/2006
AMC378404	BURN 46	MOHAVE CO.	2007009823	S31-T39N-R3W	12/13/2006
AMC378405	BURN 47	MOHAVE CO.	2007009824	S31-T39N-R3W	12/13/2006
AMC378406	BURN 48	MOHAVE CO.	2007009825	S31-T39N-R3W	12/13/2006

RECEIVED
BLM STATE OFFICE
2018 AUG 20 P 3:04
PHOENIX, ARIZONA

BLM CLAIM #	CLAIM NAME	COUNTY	CO REF	SEC-TWP-RANGE	LOC DATE
AMC378438	BURN 80	MOHAVE CO.	2007009857	S31-T39N-R3W	12/14/2006
AMC378441	BURN 83	MOHAVE CO.	2007009860	S31-T39N-R3W	12/14/2006
AMC378442	BURN 84	MOHAVE CO.	2007009861	S31-T39N-R3W	12/14/2006
AMC378443	BURN 85	MOHAVE CO.	2007009862	S31-T39N-R3W	12/14/2006
AMC381725	CA 11	MOHAVE CO.	2007032406	S21-T38N-R4W	3/12/2007
AMC381724	CA 9	MOHAVE CO.	2007032405	S20-T38N-R4W	3/12/2007
AMC379420	CD 19	MOHAVE CO.	2007015274	S9-T38N-R4W	12/8/2006
AMC379421	CD 20	MOHAVE CO.	2007015275	S9-T38N-R4W	12/8/2006
AMC379422	CD 21	MOHAVE CO.	2007015276	S9-T38N-R4W	12/8/2006
AMC379423	CD 22	MOHAVE CO.	2007015277	S9-T38N-R4W	12/8/2006
AMC379427	CD 28	MOHAVE CO.	2007015292	S9-T38N-R4W	12/8/2006
AMC381727	GEN 10	MOHAVE CO.	2007032399	S6-T38N-R3W S31-T39N-R3W	4/2/2007
AMC379589	CF 20	MOHAVE CO.	2007017208	S4-T38N-R4W	12/4/2006
AMC379591	CF 22	MOHAVE CO.	2007017210	S4-T38N-R4W	12/4/2006
AMC379601	CG 45	MOHAVE CO.	2007017194	S34-T39N-R4W	12/2/2006
AMC379603	CG 47	MOHAVE CO.	2007017196	S34-T39N-R4W	12/2/2006
AMC379443	CI 28	MOHAVE CO.	2007015260	S28-T39N-R4W	11/26/2006
AMC379445	CI 30	MOHAVE CO.	2007015262	S28-T39N-R4W	11/26/2006
AMC373362	CP 1	MOHAVE CO.	2006082025	S15-T36N-R4W	6/30/2006
AMC379930	CP 10	MOHAVE CO.	2007019742	S22-T36N-R4W	2/15/2007
AMC379931	CP 11	MOHAVE CO.	2007019743	S22-T36N-R4W	2/15/2007
AMC379932	CP 12	MOHAVE CO.	2007019744	S22-T36N-R4W	2/15/2007
AMC373363	CP 2	MOHAVE CO.	2006082026	S22-T36N-R4W	6/30/2006
AMC380816	EA 33	MOHAVE CO.	2007024033	S35-T37N-R6W S2-T36N-R6W	1/15/2007
AMC380818	EA 35	MOHAVE CO.	2007024035	S35-T37N-R6W	1/15/2007
AMC380832	EB 18	MOHAVE CO.	2007024018	S2-T36N-R6W S1-T36N-R6W	1/13/2007
AMC380834	EB 20	MOHAVE CO.	2007024020	S2-T36N-R6W S1-T36N-R6W	1/13/2007
AMC380838	EB 39	MOHAVE CO.	2007024043	S36-T37N-R6W S35-T37N-R6W	1/14/2007
AMC380840	EB 41	MOHAVE CO.	2007024045	S36-T37N-R6W S35-T37N-R6W	1/14/2007
AMC380849	ED 10	MOHAVE CO.	2007024049	S7-T36N-R5W	1/11/2007
AMC380848	ED 8	MOHAVE CO.	2007024048	S7-T36N-R5W	1/11/2007
AMC380862	EE 7	MOHAVE CO.	2007024052	S7-T36N-R5W	2/24/2007
AMC380863	EE 9	MOHAVE CO.	2007024053	S7-T36N-R5W	2/24/2007
AMC380870	EG 10	MOHAVE CO.	2007023891	S8-T36N-R5W S9-T36N-R5W	1/5/2007
AMC380872	EG 12	MOHAVE CO.	2007023893	S8-T36N-R5W S9-T36N-R5W	1/5/2007
AMC380879	EH 11	MOHAVE CO.	2007023900	S9-T36N-R5W	1/7/2007
AMC380880	EH 13	MOHAVE CO.	2007023901	S9-T36N-R5W	1/7/2007
AMC380881	EH 15	MOHAVE CO.	2007023902	S9-T36N-R5W S4-T36N-R5W	1/7/2007
AMC380888	EH 50	MOHAVE CO.	2007023877	S33-T37N-R5W S28-T37N-R5W	1/6/2007
AMC380890	EH 52	MOHAVE CO.	2007023879	S28-T37N-R5W	1/6/2007
AMC380891	EI 5	MOHAVE CO.	2007023906	S9-T36N-R5W	1/1/2007

RECEIVED
BLM ARIZONA OFFICE
12/14/2006
2018 AUG 14 3:04
PHOENIX, ARIZONA

BLM CLAIM #	CLAIM NAME	COUNTY	CO REF	SEC-TWP-RANGE	LOC DATE
AMC380892	EI 7	MOHAVE CO.	2007023907	S9-T36N-R5W	1/1/2007
AMC380906	EK 30	MOHAVE CO.	2007023985	S2-T36N-R5W	12/30/2006
AMC380909	EK 39	MOHAVE CO.	2007023975	S35-T37N-R5W S34-T37N-R5W	12/30/2006
AMC380911	EK 41	MOHAVE CO.	2007023977	S35-T37N-R5W S34-T37N-R5W	12/30/2006
AMC379939	ER 3	MOHAVE CO.	2007019717	S16-T36N-R4W	2/17/2007
AMC379940	ER 4	MOHAVE CO.	2007019718	S16-T36N-R4W	2/17/2007
AMC380467	FA 42	MOHAVE CO.	2007022955	S34-T38N-R6W	1/20/2007
AMC380476	FA 60	MOHAVE CO.	2007022964	S27-T38N-R6W	1/21/2007
AMC380477	FA 62	MOHAVE CO.	2007022965	S27-T38N-R6W	1/21/2007
AMC380428	FA 77	MOHAVE CO.	2007022916	S22-T38N-R6W S21-T38N-R6W	1/21/2007
AMC380429	FA 79	MOHAVE CO.	2007022917	S22-T38N-R6W S21-T38N-R6W	1/21/2007
AMC380430	FA 81	MOHAVE CO.	2007022918	S22-T38N-R6W S21-T38N-R6W	1/21/2007
AMC380431	FA 83	MOHAVE CO.	2007022919	S22-T38N-R6W S21-T38N-R6W	1/21/2007
AMC380436	FA 88	MOHAVE CO.	2007022924	S22-T38N-R6W	1/21/2007
AMC380438	FA 90	MOHAVE CO.	2007022926	S15-T38N-R6W S22-T38N-R6W	1/21/2007
AMC380480	FB 41	MOHAVE CO.	2007022968	S34-T38N-R6W	1/19/2007
AMC380489	FB 59	MOHAVE CO.	2007022977	S27-T38N-R6W	1/21/2007
AMC380490	FB 61	MOHAVE CO.	2007022978	S27-T38N-R6W	1/21/2007
AMC381741	FD 39	MOHAVE CO.	2007032419	S35-T38N-R6W	1/17/2007
AMC381743	FD 41	MOHAVE CO.	2007032421	S35-T38N-R6W	1/17/2007
AMC381749	FD 47	MOHAVE CO.	2007032427	S35-T38N-R6W	1/24/2007
AMC381750	FD 48	MOHAVE CO.	2007032428	S35-T38N-R6W S36-T38N-R6W	1/24/2007
AMC381751	FD 49	MOHAVE CO.	2007032429	S35-T38N-R6W	1/24/2007
AMC381752	FD 50	MOHAVE CO.	2007032430	S35-T38N-R6W S36-T38N-R6W	1/24/2007
AMC380513	FD 63	MOHAVE CO.	2007023001	S26-T38N-R6W	1/17/2007
AMC380515	FD 65	MOHAVE CO.	2007023003	S26-T38N-R6W	1/17/2007
AMC380522	FD 72	MOHAVE CO.	2007023010	S23-T38N-R6W S25-T38N-R6W S26-T38N-R6W S24-T38N-R6W	1/17/2007
AMC380523	FD 73	MOHAVE CO.	2007023011	S23-T38N-R6W	1/19/2007
AMC380524	FD 74	MOHAVE CO.	2007023012	S23-T38N-R6W S24-T38N-R6W	1/19/2007
AMC380525	FD 75	MOHAVE CO.	2007023013	S23-T38N-R6W	1/19/2007
AMC380529	FD 79	MOHAVE CO.	2007023017	S23-T38N-R6W	1/19/2007
AMC380530	FD 80	MOHAVE CO.	2007023018	S23-T38N-R6W S24-T38N-R6W	1/19/2007
AMC380531	FD 81	MOHAVE CO.	2007023019	S23-T38N-R6W	1/19/2007
AMC380532	FD 82	MOHAVE CO.	2007023020	S23-T38N-R6W S24-T38N-R6W	1/19/2007
AMC380535	FD 85	MOHAVE CO.	2007023023	S23-T38N-R6W	1/19/2007
AMC380537	FD 87	MOHAVE CO.	2007023025	S23-T38N-R6W	1/19/2007
AMC381757	FE 33	MOHAVE CO.	2007032435	S1-T37N-R6W	1/15/2007
AMC381759	FE 35	MOHAVE CO.	2007032437	S1-T37N-R6W S36-T38N-R6W	1/15/2007
AMC380450	FE 90	MOHAVE CO.	2007022938	S13-T38N-R6W S24-T38N-R6W	1/19/2007
AMC380452	FE 92	MOHAVE CO.	2007022940	S13-T38N-R6W	2/27/2007

RECEIVED
BLM ARIZONA STATE OFFICE

2018 AUG 17 3:04

PHOENIX, ARIZONA

BLM CLAIM #	CLAIM NAME	COUNTY	CO REF	SEC-TWP-RANGE	LOC DATE
AMC380457	FF 80	MOHAVE CO.	2007022945	S24-T38N-R6W S19-T38N-R6W	1/18/2007
AMC380458	FF 82	MOHAVE CO.	2007022946	S24-T38N-R6W S19-T38N-R6W	1/18/2007
AMC380462	FG 79	MOHAVE CO.	2007022950	S19-T38N-R5W	1/18/2007
AMC380463	FG 81	MOHAVE CO.	2007022951	S19-T38N-R5W	1/18/2007
AMC380589	FH 23	MOHAVE CO.	2007023077	S5-T37N-R5W S6-T37N-R5W	12/18/2006
AMC380590	FH 24	MOHAVE CO.	2007023078	S5-T37N-R5W	12/18/2006
AMC380635	FK 17	MOHAVE CO.	2007023123	S9-T37N-R5W	1/8/2007
AMC380636	FK 18	MOHAVE CO.	2007023124	S9-T37N-R5W S10-T37N-R5W	1/8/2007
AMC380637	FK 19	MOHAVE CO.	2007023125	S4-T37N-R5W	1/8/2007
AMC381774	FT 30	MOHAVE CO.	2007032390	S16-T38N-R4W	3/15/2006
AMC381775	FT 31	MOHAVE CO.	2007032391	S16-T38N-R4W	3/15/2006
AMC381776	FT 32	MOHAVE CO.	2007032392	S16-T38N-R4W	3/15/2006
AMC380656	GG 10	MOHAVE CO.	2007023144	S20-T38N-R4W	1/22/2007
AMC380659	GG 13	MOHAVE CO.	2007023147	S21-T38N-R4W S28-T38N-R4W	1/22/2007
AMC380660	GG 14	MOHAVE CO.	2007023148	S21-T38N-R4W	1/22/2007
AMC380569	GG 28	MOHAVE CO.	2007023057	S21-T38N-R4W	1/23/2007
AMC380570	GG 29	MOHAVE CO.	2007023058	S21-T38N-R4W S28-T38N-R4W S27-T38N-R4W S22-T38N-R4W	1/23/2007
AMC380571	GG 30	MOHAVE CO.	2007023059	S21-T38N-R4W S22-T38N-R4W	1/23/2007
AMC380573	GG 32	MOHAVE CO.	2007023061	S22-T38N-R4W	1/23/2007
AMC380543	GG 43	MOHAVE CO.	2007023031	S22-T38N-R4W S27-T38N-R4W	1/23/2007
AMC380544	GG 44	MOHAVE CO.	2007023032	S22-T38N-R4W	1/23/2007
AMC380547	GG 47	MOHAVE CO.	2007023035	S23-T38N-R4W S22-T38N-R4W S27-T38N-R4W S26-T38N-R4W	1/23/2007
AMC380548	GG 48	MOHAVE CO.	2007023036	S23-T38N-R4W S22-T38N-R4W	1/23/2007
AMC380549	GG 49	MOHAVE CO.	2007023037	S23-T38N-R4W S26-T38N-R4W	1/24/2007
AMC380550	GG 50	MOHAVE CO.	2007023038	S23-T38N-R4W	1/24/2007
AMC380551	GG 51	MOHAVE CO.	2007023039	S23-T38N-R4W S26-T38N-R4W	1/24/2007
AMC380553	GG 53	MOHAVE CO.	2007023041	S23-T38N-R4W S26-T38N-R4W	1/24/2007
AMC372118	HAV 11	MOHAVE CO.	2006061789	S33-T39N-R4W	5/1/2006
AMC372119	HAV 12	MOHAVE CO.	2006061790	S33-T39N-R4W	5/1/2006
AMC372120	HAV 13	MOHAVE CO.	2006061791	S33-T39N-R4W	5/1/2006
AMC372121	HAV 14	MOHAVE CO.	2006061792	S33-T39N-R4W	5/1/2006
AMC372149	HAV 42	MOHAVE CO.	2006061820	S33-T39N-R4W	5/2/2006
AMC372150	HAV 43	MOHAVE CO.	2006061821	S33-T39N-R4W	5/2/2006
AMC372151	HAV 44	MOHAVE CO.	2006061822	S33-T39N-R4W	5/2/2006
AMC372112	HAV 5	MOHAVE CO.	2006061783	S34-T39N-R4W	5/1/2006
AMC372113	HAV 6	MOHAVE CO.	2006061784	S34-T39N-R4W	5/1/2006
AMC372114	HAV 7	MOHAVE CO.	2006061785	S34-T39N-R4W	5/1/2006

RECEIVED
BLM AT STATE OFFICE
2018 AUG 17 10:03:04
PHOENIX, ARIZONA

BLM CLAIM #	CLAIM NAME	COUNTY	CO REF	SEC-TWP-RANGE	LOC DATE
AMC372115	HAV 8	MOHAVE CO.	2006061786	S34-T39N-R4W	5/1/2006
AMC375614	HH 3	MOHAVE CO.	2006113464	S28-T36N-R5W	10/24/2006
AMC375616	HH 5	MOHAVE CO.	2006113466	S28-T36N-R5W	10/24/2006
AMC375617	HH 6	MOHAVE CO.	2006113467	S28-T36N-R5W S33-T36N-R5W	10/24/2006
AMC375618	HH 7	MOHAVE CO.	2006113468	S28-T36N-R5W S29-T36N-R5W	10/24/2006
AMC375619	HH 8	MOHAVE CO.	2006113469	S28-T36N-R5W S29-T36N-R5W S32-T36N-R5W S33-T36N-R5W	10/24/2006
AMC384460	INS 23	MOHAVE CO.	2007060090	S30-T36N-R5W	5/24/2007
AMC384462	INS 25	MOHAVE CO.	2007060092	S30-T36N-R5W	5/24/2007
AMC384463	INS 26	MOHAVE CO.	2007060093	S30-T36N-R5W	5/24/2007
AMC384464	INS 27	MOHAVE CO.	2007060094	S30-T36N-R5W S19-T36N-R5W	5/24/2007
AMC384465	INS 28	MOHAVE CO.	2007060095	S30-T36N-R5W S20-T36N-R5W S19-T36N-R5W S29-T36N-R5W	5/25/2007
AMC384482	INS 45	MOHAVE CO.	2007060112	S32-T36N-R5W	5/19/2007
AMC384483	INS 46	MOHAVE CO.	2007060113	S32-T36N-R5W	5/19/2007
AMC384490	INS 53	MOHAVE CO.	2007060120	S33-T36N-R5W S32-T36N-R5W	5/19/2007
AMC384491	INS 54	MOHAVE CO.	2007060121	S33-T36N-R5W	5/19/2007
AMC375113	JH 2	MOHAVE CO.	2006116750	S31-T36N-R4W	9/9/2006
AMC375114	JH 3	MOHAVE CO.	2006116751	S31-T36N-R4W	9/9/2006
AMC393693	KT 50	MOHAVE CO.	2008047944	S29-T38N-R5W	6/13/2008
AMC393695	KT 52	MOHAVE CO.	2008047946	S29-T38N-R5W	6/13/2008
AMC393704	KT 61	MOHAVE CO.	2008047955	S30-T38N-R5W	6/13/2008
AMC393705	KT 62	MOHAVE CO.	2008047956	S29-T38N-R5W	6/13/2008
AMC393706	KT 63	MOHAVE CO.	2008047957	S30-T38N-R5W	6/13/2008
AMC393707	KT 64	MOHAVE CO.	2008047958	S29-T38N-R5W	6/13/2008
AMC393708	KT 65	MOHAVE CO.	2008047959	S30-T38N-R5W	6/13/2008
AMC379607	LCF 1	MOHAVE CO.	2007017200	S20-T35N-R5W	2/7/2007
AMC379608	LCF 2	MOHAVE CO.	2007017201	S20-T35N-R5W	2/7/2007
AMC379609	LCF 3	MOHAVE CO.	2007017202	S20-T35N-R5W	2/7/2007
AMC379385	LR 1	MOHAVE CO.	2007015873	S31-T36N-R5W	1/31/2007
AMC378024	LR 11	MOHAVE CO.	2007010644	S30-T36N-R5W	2/1/2007
AMC378025	LR 12	MOHAVE CO.	2007010645	S30-T36N-R5W	2/1/2007
AMC379395	LR 19	MOHAVE CO.	2007015883	S31-T36N-R5W	2/7/2007
AMC379386	LR 2	MOHAVE CO.	2007015874	S31-T36N-R5W S30-T36N-R5W	1/31/2007
AMC379396	LR 20	MOHAVE CO.	2007015884	S31-T36N-R5W	2/7/2007
AMC379397	LR 21	MOHAVE CO.	2007015885	S31-T36N-R5W	2/7/2007
AMC379398	LR 22	MOHAVE CO.	2007015886	S30-T36N-R5W	2/7/2007
AMC379399	LR 23	MOHAVE CO.	2007015887	S30-T36N-R5W	2/7/2007
AMC379401	LR 25	MOHAVE CO.	2007015889	S30-T36N-R5W	2/7/2007
AMC379402	LR 26	MOHAVE CO.	2007015890	S30-T36N-R5W	2/7/2007
AMC379403	LR 27	MOHAVE CO.	2007015891	S30-T36N-R5W	2/7/2007

RECEIVED
BLM ARIZONA OFFICE
2018 AUG 7 P 3:04
PHOENIX ARIZONA

BLM CLAIM #	CLAIM NAME	COUNTY	CO REF	SEC-TWP-RANGE	LOC DATE
AMC379405	LR 29	MOHAVE CO.	2007015893	S30-T36N-R5W	2/7/2007
AMC379387	LR 3	MOHAVE CO.	2007015875	S31-T36N-R5W	1/31/2007
AMC379407	LR 31	MOHAVE CO.	2007015895	S25-T36N-R6W	2/7/2007
AMC379408	LR 32	MOHAVE CO.	2007015896	S25-T36N-R6W	2/7/2007
AMC379409	LR 33	MOHAVE CO.	2007015897	S25-T36N-R6W	2/7/2007
AMC379410	LR 34	MOHAVE CO.	2007015898	S25-T36N-R6W S24-T36N-R6W	2/7/2007
AMC379411	LR 35	MOHAVE CO.	2007015899	S30-T36N-R5W	2/7/2007
AMC379412	LR 36	MOHAVE CO.	2007015900	S30-T36N-R5W S19-T36N-R5W	2/7/2007
AMC379414	LR 38	MOHAVE CO.	2007015902	S30-T36N-R5W S19-T36N-R5W	2/7/2007
AMC379415	LR 39	MOHAVE CO.	2007015903	S31-T36N-R6W S6-T35N-R5W	2/7/2007
AMC379388	LR 4	MOHAVE CO.	2007015876	S31-T36N-R5W S30-T36N-R5W	1/31/2007
AMC379416	LR 40	MOHAVE CO.	2007015904	S31-T36N-R5W S6-T35N-R5W	2/7/2007
AMC379389	LR 5	MOHAVE CO.	2007015877	S31-T36N-R5W	1/31/2007
AMC379390	LR 6	MOHAVE CO.	2007015878	S31-T36N-R5W S30-T36N-R5W	1/31/2007
AMC379391	LR 7	MOHAVE CO.	2007015879	S31-T36N-R5W	1/31/2007
AMC379392	LR 8	MOHAVE CO.	2007015880	S31-T36N-R5W S30-T36N-R5W	1/31/2007
AMC375634	MRH 1	MOHAVE CO.	2006113438	S34-T36N-R5W	10/20/2006
AMC375635	MRH 2	MOHAVE CO.	2006113439	S34-T36N-R5W	10/20/2006
AMC379611	OLY 10	MOHAVE CO.	2007017176	S7-T35N-R4W	2/9/2007
AMC379612	OLY 11	MOHAVE CO.	2007017177	S7-T35N-R4W	2/9/2007
AMC379610	OLY 9	MOHAVE CO.	2007017175	S7-T35N-R4W	2/9/2007
AMC379710	QWP 1	MOHAVE CO.	2007018465	S20-T36N-R4W	2/20/2007
AMC379711	QWP 2	MOHAVE CO.	2007018466	S20-T36N-R4W	2/20/2007
AMC379712	QWP 3	MOHAVE CO.	2007018467	S20-T36N-R4W	2/20/2007
AMC379713	QWP 4	MOHAVE CO.	2007018468	S20-T36N-R4W	2/20/2007
AMC379714	QWP 5	MOHAVE CO.	2007018469	S20-T36N-R4W	2/20/2007
AMC379616	RCA 1	MOHAVE CO.	2007017213	S21-T36N-R5W	2/9/2007
AMC379617	RCA 2	MOHAVE CO.	2007017214	S21-T36N-R5W	2/9/2007
AMC379618	RCA 3	MOHAVE CO.	2007017215	S16-T36N-R5W	2/9/2007
AMC379619	RCA 4	MOHAVE CO.	2007017216	S16-T36N-R5W	2/9/2007
AMC373378	RDG 1	MOHAVE CO.	2006082041	S9-T36N-R4W	7/17/2006
AMC373379	RDG 2	MOHAVE CO.	2006082042	S16-T36N-R4W	7/17/2006
AMC375975	RLF 3	MOHAVE CO.	2006117865	S32-T36N-R5W	11/7/2006
AMC375976	RLF 4	MOHAVE CO.	2006117866	S31-T36N-R5W	11/7/2006
AMC375977	RLF 5	MOHAVE CO.	2006117867	S32-T36N-R5W	11/7/2006
AMC379418	RLF 6	MOHAVE CO.	2007015871	S31-T35N-R5W	2/8/2007
AMC379419	RLF 7	MOHAVE CO.	2007015872	S31-T35N-R5W	2/8/2007
AMC367002	RM 3	MOHAVE CO.	2005086078	S6-T37N-R4W	7/5/2005
AMC367003	RM 4	MOHAVE CO.	2005086079	S6-T37N-R4W	7/5/2005
AMC366091	ROCK 1	MOHAVE CO.	2005044402	S28-T39N-R3W	4/14/2005
AMC366092	ROCK 2	MOHAVE CO.	2005044403	S28-T39N-R3W	4/14/2005

RECEIVED
BLM AZ STATE OFFICE
2018 AUG 27 3:00
PHOENIX ARIZONA

BLM CLAIM #	CLAIM NAME	COUNTY	CO REF	SEC-TWP-RANGE	LOC DATE
AMC366093	ROCK 3	MOHAVE CO.	2005044404	S28-T39N-R3W	4/14/2005
AMC366094	ROCK 4	MOHAVE CO.	2005044405	S28-T39N-R3W	4/14/2005
AMC366095	ROCK 5	MOHAVE CO.	2005044406	S28-T39N-R3W	4/14/2005
AMC366096	ROCK 6	MOHAVE CO.	2005044407	S28-T39N-R3W	4/14/2005
AMC373504	SH 14	MOHAVE CO.	2006085943	S21-T39N-R4W	7/28/2006
AMC373505	SH 15	MOHAVE CO.	2006085944	S21-T39N-R4W	7/28/2006
AMC380974	SH 22	MOHAVE CO.	2007023933	S21-T39N-R4W	2/1/2007
AMC380975	SH 23	MOHAVE CO.	2007023934	S21-T39N-R4W S28-T39N-R4W	2/1/2007
AMC375122	SPG 1	MOHAVE CO.	2006116759	S25-T37N-R4W	9/16/2006
AMC375123	SPG 2	MOHAVE CO.	2006116760	S25-T37N-R4W	9/16/2006
AMC375124	SPG 3	MOHAVE CO.	2006116761	S25-T37N-R4W	9/16/2006
AMC379625	SS 10	MOHAVE CO.	2007017184	S6-T35N-R4W	2/12/2007
AMC379623	SS 8	MOHAVE CO.	2007017182	S6-T35N-R4W	2/12/2007
AMC379624	SS 9	MOHAVE CO.	2007017183	S6-T35N-R4W	2/12/2007
AMC375125	STH 1	MOHAVE CO.	2006116762	S20-T36N-R4W	9/23/2006
AMC380976	STH 3	MOHAVE CO.	2007024062	S20-T36N-R4W	2/27/2007
AMC380977	STH 4	MOHAVE CO.	2007024063	S20-T36N-R4W	2/27/2007
AMC380978	STH 5	MOHAVE CO.	2007024064	S20-T36N-R4W	2/27/2007
AMC378055	SVN 102	MOHAVE CO.	2007010775	S23-T38N-R5W S24-T38N-R5W	11/11/2006
AMC378057	SVN 104	MOHAVE CO.	2007010777	S23-T38N-R5W S24-T38N-R5W	11/11/2006
AMC378076	SVN 123	MOHAVE CO.	2007010796	S13-T38N-R5W S24-T38N-R5W S18-T38N-R4W	11/17/2006
AMC378078	SVN 125	MOHAVE CO.	2007010798	S24-T38N-R5W S19-T38N-R4W	11/17/2006
AMC371662	SVN 16	MOHAVE CO.	2006047679	S13-T38N-R5W	4/7/2006
AMC371663	SVN 17	MOHAVE CO.	2006047680	S13-T38N-R5W	4/7/2006
AMC371677	SVN 31	MOHAVE CO.	2006047694	S13-T38N-R5W	4/8/2006
AMC373822	SVN 55	MOHAVE CO.	2006093253	S14-T38N-R5W	8/5/2006
AMC373839	SVN 72	MOHAVE CO.	2006093270	S14-T38N-R5W	8/5/2006
AMC378026	SVN 73	MOHAVE CO.	2007010746	S14-T38N-R5W	11/15/2006
AMC378027	SVN 74	MOHAVE CO.	2007010747	S14-T38N-R5W	11/15/2006
AMC378042	SVN 89	MOHAVE CO.	2007010762	S14-T38N-R5W	11/11/2006
AMC369664	TG 10	MOHAVE CO.	2006020946	S30-T38N-R4W	12/16/2005
AMC369670	TG 16	MOHAVE CO.	2006020952	S30-T38N-R4W	12/17/2005
AMC369671	TG 17	MOHAVE CO.	2006020953	S30-T38N-R4W	12/17/2005
AMC369662	TG 8	MOHAVE CO.	2006020944	S30-T38N-R4W	12/16/2005
AMC370019	TR 22	MOHAVE CO.	2006021005	S26-T38N-R5W	2/3/2006
AMC370020	TR 23	MOHAVE CO.	2006021006	S26-T38N-R5W	2/3/2006
AMC375127	TU 1	MOHAVE CO.	2006116764	S24-T36N-R5W	9/21/2006
AMC375128	TU 2	MOHAVE CO.	2006116765	S25-T36N-R5W	9/21/2006
AMC375978	TWO 1	MOHAVE CO.	2006117847	S11-T37N-R6W	11/9/2006
AMC379715	TWO 11	MOHAVE CO.	2007018430	S14-T37N-R6W	2/17/2007

RECEIVED
BLM STATE OFFICE
2018 AUG 27 P 3:05
PHOENIX, ARIZONA

BLM CLAIM #	CLAIM NAME	COUNTY	CO REF	SEC-TWP-RANGE	LOC DATE
AMC379716	TWO 12	MOHAVE CO.	2007018431	S14-T37N-R6W	2/17/2007
AMC379717	TWO 13	MOHAVE CO.	2007018432	S14-T37N-R6W	2/17/2007
AMC379718	TWO 14	MOHAVE CO.	2007018433	S14-T37N-R6W	2/17/2007
AMC384509	URN 1	MOHAVE CO.	2007060129	S32-T39N-R3W	6/19/2007
AMC384510	URN 2	MOHAVE CO.	2007060130	S32-T39N-R3W	6/19/2007
AMC384511	URN 3	MOHAVE CO.	2007060131	S32-T39N-R3W	6/19/2007
AMC384512	USH 1	MOHAVE CO.	2007060126	S30-T38N-R3W	6/18/2007
AMC384513	USH 2	MOHAVE CO.	2007060127	S30-T38N-R3W	6/18/2007
AMC384514	USH 3	MOHAVE CO.	2007060128	S30-T38N-R3W	6/18/2007
AMC380979	WB 1	MOHAVE CO.	2007023929	S11-T36N-R4W	4/26/2007
AMC380980	WB 2	MOHAVE CO.	2007023930	S11-T36N-R4W	4/26/2007
AMC383152	WB 23	MOHAVE CO.	2007045286	S22-T38N-R5W	5/25/2005
AMC368259	YS 5	MOHAVE CO.	2005109385	S17-T38N-R5W	9/8/2005
AMC368260	YS 6	MOHAVE CO.	2005109386	S17-T38N-R5W	9/8/2005
AMC416896	NA 1	MOHAVE CO.	2012035977	S27-T41N-R9W	6/27/2012
AMC416897	NA 2	MOHAVE CO.	2012035978	S26,27-T41N-R9W	6/27/2012
AMC416898	LR 1	MOHAVE CO.	2012035979	S3,10-T39N-R9W	6/27/2012
AMC416899	LR 2	MOHAVE CO.	2012035980	S10-T39N-R9W	6/27/2012
AMC416900	NV 1	MOHAVE CO.	2012035981	S9-T39N-R9W	6/27/2012
AMC416901	NV 2	MOHAVE CO.	2012035982	S9-T39N-R9W	6/27/2012
AMC416902	WL 1	MOHAVE CO.	2012035983	S28-T40N-R9W	6/30/2012
AMC416903	WL 2	MOHAVE CO.	2012035984	S28,29-T40N-R9W	6/30/2012
AMC364456	CLAY 1	MOHAVE CO.	2005016377	S10-T37N-R4W	12/1/2004
AMC365295	CP 1	MOHAVE CO.	2005045026	S20-T36N-R6W	2/5/2005
AMC371449	DS 1	MOHAVE CO.	2006038494	S16-T38N-R4W	1/7/2006
AMC367872	EZ 113	MOHAVE CO.	2005124935	S3-T37N-R6W	9/27/2005
AMC367677	EZ 114	MOHAVE CO.	2005112023	S10-T37N-R6W	9/8/2005
AMC367056	EZ 6	MOHAVE CO.	2005091188	S35-T38N-R6W	7/16/2005
AMC367055	EZ 7	MOHAVE CO.	2005091187	S35-T38N-R6W	7/23/2005
AMC369489	FT3	MOHAVE CO.	2006007041	S13-T38N-R4W	1/12/2006
AMC365930	JH 3239	MOHAVE CO.	2005055852	S14,15-T35N-R5W	3/31/2005
AMC365931	JH 3241	MOHAVE CO.	2005055853	S14,15-T35N-R5W	3/31/2005
AMC365932	JH 3243	MOHAVE CO.	2005055854	S14,15-T35N-R5W	3/31/2005
AMC364457	JH 3459	MOHAVE CO.	2005016369	S13-T35N-R5W	12/10/2004
AMC364334	JH 3460	MOHAVE CO.	2005011237	S13-T35N-R5W S18-T35N-R4W	11/20/2004
AMC364458	JH 3461	MOHAVE CO.	2005016370	S13-T35N-R5W	12/10/2004
AMC364335	JH 3462	MOHAVE CO.	2005011238	S13-T35N-R5W S18-T35N-R4W	11/18/2004
AMC364459	JH 3463	MOHAVE CO.	2005016371	S12,13-T35N-R5W	12/10/2004
AMC364460	JH 3464	MOHAVE CO.	2005016372	S7,18-T35N-R4W S12,13-T35N-R5W	12/10/2004
AMC364461	JH 3465	MOHAVE CO.	2005016373	S12-T35N-R5W	12/10/2004
AMC364462	JH 3466	MOHAVE CO.	2005016374	S7-T35N-R4W S12-T35N-R5W	12/10/2004

RECEIVED
BLM AZ STATE OFFICE
2018 AUG 31 P 3:05
PHOENIX ARIZONA

BLM CLAIM #	CLAIM NAME	COUNTY	CO REF	SEC-TWP-RANGE	LOC DATE
AMC364463	JH 3467	MOHAVE CO.	2005016375	S12-T35N-R5W	12/10/2004
AMC364464	JH 3468	MOHAVE CO.	2005016376	S7-T35N-R4W S12-T35N-R5W	12/16/2004
AMC365933	June 76	MOHAVE CO.	2005055858	S16-T35N-R6W	5/5/2005
AMC365102	LEDGE 1	MOHAVE CO.	2005037540	S5-T38N-R3W	1/18/2005
AMC366275	MOAP 6	MOHAVE CO.	2005066803	S34-T38N-R5W	10/5/2005
AMC366277	MOAP 8	MOHAVE CO.	2005066805	S34-T38N-R5W	3/31/2005
AMC367874	NATE 1	MOHAVE CO.	2005082145	S8-T36N-R5W	10/5/2005
AMC367679	PM 2	MOHAVE CO.	2005112022	S2,3-T37N-R6W	9/8/2005
AMC367057	SIMPLE 1	MOHAVE CO.	2005091190	S1-T37N-R6W S36-T38N-R6W	7/23/2005
AMC369490	SP1	MOHAVE CO.	2006007040	S25-T38N-R5W S30-T38N-R4W	1/12/2006
AMC364753	STAR 1	MOHAVE CO.	2005027128	S11-T36N-R5W	2/23/2005
AMC364466	SUNSHINE 1	MOHAVE CO.	2005016379	S14-T37N-R4W	12/27/2004
AMC367680	WP 1	MOHAVE CO.	2005112026	S20-T36N-R4W	9/29/2005
AMC373990	FT#14	MOHAVE CO.	2006090631	S18-T38N-R3W	9/9/2006
AMC373991	FT#15	MOHAVE CO.	2006090632	S18-T38N-R3W	9/9/2006
AMC373992	FT#16	MOHAVE CO.	2006090633	S17, 18-T38N-R3W	9/9/2006
AMC373993	FT#17	MOHAVE CO.	2006090634	S17, 18-T38N-R3W	9/9/2006
AMC375670	FT#18	MOHAVE CO.	2006114283	S7,18-T38N-R3W	9/9/2006
AMC375671	FT#19	MOHAVE CO.	2006114284	S18-T38N-R3W	9/9/2006
AMC373994	FT#20	MOHAVE CO.	2006090635	S7-T38N-R3W	9/9/2006
AMC373995	FT#21	MOHAVE CO.	2006090636	S7-T38N-R3W	9/9/2006
AMC374000	RC#2	MOHAVE CO.	2006093275	S3-T36N-R5W	9/14/2006
AMC374001	RC#3	MOHAVE CO.	2006093276	S3-T36N-R5W	9/14/2006
AMC374002	RC#4	MOHAVE CO.	2006093277	S3-T36N-R5W	9/14/2006
AMC374003	RC#5	MOHAVE CO.	2006093278	S3-T36N-R5W	9/14/2006
AMC375320	GS#68	MOHAVE CO.	2006111020	S25-T37N-R4W	11/13/2006
AMC375321	GS#69	MOHAVE CO.	2006111021	S25-T37N-R4W	11/13/2006
AMC385031	GS#64	MOHAVE CO.	2007068206	S25-T37N-R4W	7/13/2007
AMC385033	GS#66	MOHAVE CO.	2007068208	S25-T37N-R4W	7/13/2007
AMC385032	GS#65	MOHAVE CO.	2007068207	S25-T37N-R4W	7/14/2007
AMC385034	GS#67	MOHAVE CO.	2007068209	S25-T37N-R4W	7/14/2007

RECEIVED
BLM STATE OFFICE
2018 AUG 7 P 3:05
PHOENIX ARIZONA

Total 467 claims

PRESS FIRMLY TO SEAL

PRESS FIRMLY TO SEAL



1006



85004

U.S. POSTAGE
PAID
PINETOP, AZ
85935
AUG 06, 18
AMOUNT
\$6.70
R2304W119398-03

PRIORITY[®] ★ MAIL ★

- DATE OF DELIVERY SPECIFIED *
- USPS TRACKING™ INCLUDED *
- INSURANCE INCLUDED *

PICKUP AVAILABLE

* Domestic only

RECEIVED
BLM AZ STATE OFFICE

AUG - 7 P 3:03
PHOENIX, ARIZONA

WHEN USED INTERNATIONALLY,
A CUSTOMS DECLARATION
LABEL MAY BE REQUIRED.

PRIORITY[®] ★ MAIL ★



VISIT US AT USPS.COM[®]
ORDER FREE SUPPLIES ONLINE

FROM:

PLS
1831 W LATANYA PL.
TUCSON AZ 85737

TO: BLM - ARIZONA STATE
OFFICE

1 NORTH CENTRAL AVE.
SUITE 800
PHOENIX AZ 85004-4427

Label 228, March 2016

FOR DOMESTIC AND INTERNATIONAL USE

Expected Delivery Day: 08/07/2018

USPS TRACKING NUMBER



9505 5122 5077 8218 1131 98

VISIT US AT USPS.COM[®]
ORDER FREE SUPPLIES ONLINE



This packaging is the property of the U.S. Postal Service[®] and is provided solely for use in sending Priority Mail[®] shipments. Misuse may be a violation of federal law. This packaging is not for resale. EP14F © U.S. Postal Service; July 2013; All rights reserved.

This envelope is made from post-consumer waste. Please recycle - again.

United States Department of the Interior
Bureau of Land Management
 DIV OF LANDS, MINRLS & ENERGY
 ONE N CENTRAL AVE
 PHOENIX, AZ 85004 -4427
 Phone: 602-417-9200

Receipt

No: 4230110

Transaction #: 4345385	
Date of Transaction: 08/08/2018	
CUSTOMER:	
METAMIN ENTERPRISES US INC 408-1199 PENDER ST W VANCOUVER, BC V6E 2R1 CA	

LINE #	QTY	DESCRIPTION	REMARKS	UNIT PRICE	TOTAL
1	1.00	LOCATABLE MINERALS / MINING CLAIMS- NOT NEW-UNADJUD, ONE AUTH NO. ONLY / MINING CLAIM MONEY RECEIVED CASES: AMC379000/\$72385.00	2019 MAINT (467)	- n/a -	72385.00
TOTAL:					\$72,385.00

PAYMENT INFORMATION			
1	AMOUNT:	72385.00	POSTMARKED: N/A
	TYPE:	CHECK	RECEIVED: 08/07/2018
	CHECK NO:	1375	
	NAME:	METAMIN ENTERPRISES US INC PO BOX 388 460 E 300 S KANAB UT 84741 US	

REMARKS
SEND PROCESSED DOCS TO PEAKE LAND SERVICES LLC (AGENT).

This receipt was generated by the automated BLM Collections and Billing System and is a paper representation of a portion of the official electronic record contained therein.

365098 ~~0180725~~
366274 371647
367675 ~~0178755~~
367055 369650
369489 369969
364752 375958
373982 379681
375666 383111
375255 384443
385002 368240
416896
364456
365295
371449
367871
365929
364334

379681
378359
381714
379420
373362
380426
372108
375604
384443
375112
393692
379364
366988
373491
366091
375112

328027
247797
378995
368813
381882
366735
379278
377880
378256
377228
380735
368688
373765
378183
379907
381714
379563

ENTERED
AUG 21 2017
BY: RAM



Land Services LLC

11874 N Staghorn Pl
Tucson, AZ 85737

575-336-7813 – Office

720-212-7583 - Cell

gordon@peakelandservices.com

August 14, 2017

Bureau of Land Management
Arizona State Office
One North Central Avenue, Suite 800
Phoenix, Arizona 85004-4427

VIA: USPS Priority Mail

RE: 7 Shine and 23 MOO Claims – 2018 Maintenance Fees

Dear Sir or Madam,

Enclosed is check #3280 in amount of \$4,650.00 (30 claims X \$155/claim = \$4,650) for claim year 2018.

This letter is evidence of the owner's, Tigris Uranium U.S. Corp's, intention to hold such claims listed on the attached Exhibits A through the assessment year ending on September 1, 2018.

Please return receipts and date stamped copies to me at the above address. If you have any questions concerning this filing please call me at the number listed above.

Sincerely,

Gordon Peake, Agent for
Tigris Uranium U.S. Corp.

RECEIVED
2017 AUG 15 P 3:02
PHOENIX, ARIZONA

3940439

EXHIBIT A

Tigris Uranium U.S. Corp
2017 - 2018 Claim Maintenance Filing

<u>Claim Name</u>	<u>BLM Serial No</u>	<u>County</u>	<u>Rec Book:Page</u>	<u>TWSP</u>	<u>RNG</u>	<u>Sec</u>
Shine 1	AMC 328027	Mohave	2287;416	40N	6W	1
Shine 2	AMC 328028	Mohave	2287;417	40N	6W	1
Shine 3	AMC 328029	Mohave	2287;418	40N	6W	1
Shine 4	AMC 328030	Mohave	2287;419	40N	6W	1
Shine 5	AMC 328031	Mohave	2287;420	40N	6W	1
Shine 6	AMC 328032	Mohave	2287;421	40N	6W	1
Shine 7	AMC 328033	Mohave	2287;422	40N	6W	1

Total Shine Claims = 7

<u>Claim Name</u>	<u>BLM Serial No</u>	<u>County</u>	<u>Rec Book:Page</u>	<u>TWSP</u>	<u>RNG</u>	<u>Sec</u>
MOO 46	AMC 247799	Mohave	0;1168;417	40N	6W	24
MOO 47	AMC 247800	Mohave	0;1168;419	40N	6W	24
MOO 57	AMC 247810	Mohave	0;1168;439	40N	6W	24
MOO 58	AMC 247811	Mohave	0;1168;441	40N	6W	24
MOO 59	AMC 247812	Mohave	0;1168;443	40N	6W	13,24
MOO 60	AMC 247813	Mohave	0;1168;445	40N	6W	13,24
MOO 61	AMC 247814	Mohave	0;1168;447	40N	6W	13,24
MOO 62	AMC 247815	Mohave	0;1168;449	40N	6W	13,24
MOO 63	AMC 247816	Mohave	0;1168;451	40N	6W	13,24
MOO 85	AMC 247821	Mohave	0;1168;461	40N	6W	13
MOO 86	AMC 247822	Mohave	0;1168;463	40N	6W	13
MOO 87	AMC 247823	Mohave	0;1168;465	40N	6W	13
MOO 88	AMC 247824	Mohave	0;1168;467	40N	6W	13
MOO 113	AMC 247829	Mohave	0;1168;477	40N	6W	13
MOO 114	AMC 247830	Mohave	0;1168;479	40N	6W	13
MOO 117	AMC 247833	Mohave	0;1168;485	40N	6W	12
MOO 118	AMC 247834	Mohave	0;1168;487	40N	6W	12
MOO 119	AMC 247835	Mohave	0;1168;489	40N	6W	12,13
MOO 146	AMC 247842	Mohave	0;1168;503	40N	6W	12
MOO 147	AMC 247843	Mohave	0;1168;505	40N	6W	12
MOO 148	AMC 247844	Mohave	0;1168;507	40N	6W	12
MOO 149	AMC 247845	Mohave	0;1168;509	40N	6W	12
MOO 150	AMC 247846	Mohave	0;1168;511	40N	5&6W	7 & 12

Total Moo Claims = 23

RECEIVED
 AUG 15 2017
 ARIZONA



Land Services LLC

11874 N Staghorn Pl
Tucson, AZ 85737

575-336-7813 – Office

720-212-7583 - Cell

gordon@peaklandservices.com

August 14, 2017

Bureau of Land Management
Arizona State Office
One North Central Avenue, Suite 800
Phoenix, Arizona 85004-4427

VIA: USPS Priority Mail

RE: 467 Various Claims – 2018 Maintenance Fees

RECEIVED
2017 AUG 15 P 3:00
PHOENIX, ARIZONA

Dear Sir or Madam,

Enclosed is check #3281 in amount of \$72,385.00 (467 claims X \$155/claim = \$72,385) for claim year 2018.

This letter is evidence of the owner, Metamin Enterprises US Inc's, intention to hold such claims listed on the attached Exhibits A through the assessment year ending on September 1, 2018.

Please return receipts and date stamped copies to me at the above address. If you have any questions concerning this filing please call me at the number listed above.

Sincerely,

Gordon Peake, Agent for
Metamin Enterprises US Inc.

METAMIN ENTERPRISES US INC

EXHIBIT A

2017 - 2018 Claim Maintenance - Arizona

BLM CLAIM #	CLAIM NAME	COUNTY	CO REF	SEC-TWP-RANGE	LOC DATE
AMC379000 7	DG 3	COCONINO	3424813	S13-T39N-R3W S24-T39N-R3W	11/15/2006
AMC379001 J	DG 4	COCONINO	3424814	S13-T39N-R3W	11/15/2006
AMC368813 -	G 1	COCONINO	3360079	S11-T38N-R3W	12/5/2005
AMC368815 -	KANAB EAST 1	COCONINO	3360078	S16,21-T38N-R3W	10/7/2005
AMC381885 -	RUN #1	COCONINO	3433423	S13-T41N-R2W	1/18/2007
AMC366736 -	SM 1	COCONINO	33334293	S5-T39N-R2W	5/27/2005
AMC379294 7	AB 52	MOHAVE CO.	2007014322	S22-T35N-R5W S15-T35N-R5W	12/14/2006
AMC379295	AB 53	MOHAVE CO.	2007014323	S23-T35N-R5W	12/14/2006
AMC379296 J	AB 55	MOHAVE CO.	2007014324	S23-T35N-R5W	12/14/2006
AMC377880 7	AB 68	MOHAVE CO.	2007010680	S23-T35N-R5W S14-T35N-R5W	12/13/2006
AMC377881	AB 70	MOHAVE CO.	2007010681	S23-T35N-R5W S14-T35N-R5W S13-T35N-R5W S24-T35N-R5W	12/13/2006
AMC377882 J	AB 72	MOHAVE CO.	2007010682	S24-T35N-R5W S13-T35N-R5W	12/13/2006
AMC377884 -	AB 74	MOHAVE CO.	2007010684	S24-T35N-R5W S13-T35N-R5W	12/13/2006
AMC377886 -	AB 76	MOHAVE CO.	2007010686	S24-T35N-R5W S13-T35N-R5W	12/13/2006
AMC377888 -	AB 78	MOHAVE CO.	2007010688	S24-T35N-R5W S13-T35N-R5W	12/13/2006
AMC377890 -	AB 80	MOHAVE CO.	2007010690	S24-T35N-R5W S13-T35N-R5W	12/13/2006
AMC377892 -	AB 82	MOHAVE CO.	2007010692	S24-T35N-R5W S13-T35N-R5W	12/13/2006
AMC377894 -	AB 84	MOHAVE CO.	2007010694	S24-T35N-R5W S13-T35N-R5W	12/13/2006
AMC377907 7	AC 75	MOHAVE CO.	2007010707	S13-T35N-R5W	11/21/2006
AMC377908	AC 77	MOHAVE CO.	2007010708	S13-T35N-R5W	11/21/2006
AMC377909	AC 79	MOHAVE CO.	2007010709	S13-T35N-R5W	11/21/2006
AMC377910	AC 81	MOHAVE CO.	2007010710	S13-T35N-R5W	11/21/2006
AMC377911	AC 83	MOHAVE CO.	2007010711	S13-T35N-R5W	11/21/2006
AMC377912	AC 85	MOHAVE CO.	2007010712	S13-T35N-R5W	11/21/2006
AMC377913 J	AC 87	MOHAVE CO.	2007010713	S13-T35N-R5W S18-T35N-R4W	11/21/2006
AMC377916 J	AC 93	MOHAVE CO.	2007010716	S18-T35N-R4W	11/21/2006
AMC377917 J	AC 95	MOHAVE CO.	2007010717	S18-T35N-R4W	12/14/2006
AMC377950 J	AE 72	MOHAVE CO.	2007010604	S12-T35N-R5W	11/10/2006
AMC377951	AE 74	MOHAVE CO.	2007010605	S12-T35N-R5W	11/10/2006
AMC377952	AE 75	MOHAVE CO.	2007010606	S12-T35N-R5W	11/10/2006
AMC377953	AE 76	MOHAVE CO.	2007010607	S12-T35N-R5W	11/10/2006
AMC377954	AE 77	MOHAVE CO.	2007010608	S12-T35N-R5W	11/10/2006
AMC377955 J	AE 78	MOHAVE CO.	2007010609	S12-T35N-R5W	11/10/2006

BLM CLAIM #	CLAIM NAME	COUNTY	CO REF	SEC-TWP-RANGE	LOC DATE
AMC378256	AF 33	MOHAVE CO.	2007011799	S9-T35N-R5W	2/3/2007
AMC378257	AF 34	MOHAVE CO.	2007011800	S4-T35N-R5W	2/4/2007
AMC378258	AF 35	MOHAVE CO.	2007011801	S3-T35N-R5W	11/11/2006
AMC378259	AF 36	MOHAVE CO.	2007011802	S3-T35N-R5W	11/11/2006
AMC378260	AF 37	MOHAVE CO.	2007011803	S3-T35N-R5W	11/11/2006
AMC377948	AF 55	MOHAVE CO.	2007010602	S11-T35N-R5W S2-T35N-R5W	11/11/2006
AMC377949	AF 57	MOHAVE CO.	2007010603	S11-T35N-R5W S2-T35N-R5W	11/11/2006
AMC378263	AG 38	MOHAVE CO.	2007011769	S3-T35N-R5W	11/19/2006
AMC378264	AG 40	MOHAVE CO.	2007011770	S3-T35N-R5W	11/19/2006
AMC377228	AH 14	MOHAVE CO.	2007004029	S32-T36N-R5W	11/19/2006
AMC377229	AH 16	MOHAVE CO.	2007004030	S32-T36N-R5W	11/19/2006
AMC377230	AH 18	MOHAVE CO.	2007004031	S32-T36N-R5W	11/19/2006
AMC378269	AH 37	MOHAVE CO.	2007011775	S34-T36N-R5W	11/19/2006
AMC378270	AH 39	MOHAVE CO.	2007011776	S34-T36N-R5W	2/4/2007
AMC377969	AH 4	MOHAVE CO.	2007010647	S32-T36N-R5W	11/19/2006
AMC378274	AH 44	MOHAVE CO.	2007011780	S34-T36N-R5W	2/4/2007
AMC378275	AH 45	MOHAVE CO.	2007011781	S34-T36N-R5W	11/18/2006
AMC378276	AH 46	MOHAVE CO.	2007011782	S34-T36N-R5W	11/18/2006
AMC377970	AH 6	MOHAVE CO.	2007010648	S32-T36N-R5W	11/19/2006
AMC377971	AH 8	MOHAVE CO.	2007010649	S32-T36N-R5W	11/19/2006
AMC377231	AI 13	MOHAVE CO.	2007004032	S32-T36N-R5W	11/18/2006
AMC377232	AI 15	MOHAVE CO.	2007004033	S32-T36N-R5W	11/18/2006
AMC377977	AI 16	MOHAVE CO.	2007010655	S32-T36N-R5W S29-T36N-R5W	11/18/2006
AMC377233	AI 17	MOHAVE CO.	2007004034	S32-T36N-R5W	11/18/2006
AMC377978	AI 18	MOHAVE CO.	2007010656	S32-T36N-R5W S29-T36N-R5W	11/18/2006
AMC377979	AI 19	MOHAVE CO.	2007010657	S33-T36N-R5W	11/18/2006
AMC377980	AI 21	MOHAVE CO.	2007010658	S33-T36N-R5W	11/18/2006
AMC380740	AI 23	MOHAVE CO.	2007023943	S33-T36N-R5W	2/27/2007
AMC378287	AI 41	MOHAVE CO.	2007011793	S34-T36N-R5W	2/4/2007
AMC378288	AI 42	MOHAVE CO.	2007011794	S34-T36N-R5W S27-T36N-R5W	11/18/2006
AMC378289	AI 43	MOHAVE CO.	2007011795	S34-T36N-R5W	11/13/2006
AMC378290	AI 44	MOHAVE CO.	2007011796	S34-T36N-R5W	11/13/2006
AMC377983	AI 63	MOHAVE CO.	2007010624	S35-T36N-R5W	11/13/2006
AMC377984	AI 64	MOHAVE CO.	2007010625	S35-T36N-R5W S26-T36N-R5W	11/13/2006
AMC377985	AI 65	MOHAVE CO.	2007010626	S35-T36N-R5W	11/13/2006
AMC377986	AI 66	MOHAVE CO.	2007010627	S35-T36N-R5W S26-T36N-R5W	11/13/2006
AMC378293	AI 92	MOHAVE CO.	2007011750	S31-T36N-R4W	2/2/2007
AMC378294	AI 94	MOHAVE CO.	2007011751	S30-T36N-R4W	2/2/2007
AMC378313	AJ 104	MOHAVE CO.	2007011765	S30-T36N-R4W	11/17/2006
AMC377994	AJ 15	MOHAVE CO.	2007010661	S29-T36N-R5W	11/11/2006
AMC377996	AJ 17	MOHAVE CO.	2007010663	S29-T36N-R5W	11/11/2006
AMC377989	AJ 2	MOHAVE CO.	2007010638	S29-T36N-R5W	11/11/2006

RECEIVED
 JANUARY 11 2007
 ARIZONA

BLM CLAIM #	CLAIM NAME	COUNTY	CO REF	SEC-TWP-RANGE	LOC DATE
AMC377999	AJ 22	MOHAVE CO.	2007010666	S28-T36N-R5W	11/7/2006
AMC378000	AJ 24	MOHAVE CO.	2007010667	S28-T36N-R5W	11/7/2006
AMC377990	AJ 4	MOHAVE CO.	2007010639	S29-T36N-R5W	11/11/2006
AMC377991	AJ 6	MOHAVE CO.	2007010640	S29-T36N-R5W	11/11/2006
AMC378001	AJ 65	MOHAVE CO.	2007010630	S26-T36N-R5W	11/17/2006
AMC378003	AJ 67	MOHAVE CO.	2007010632	S26-T36N-R5W	11/17/2006
AMC378004	AJ 68	MOHAVE CO.	2007010633	S26-T36N-R5W	11/17/2006
AMC378005	AJ 69	MOHAVE CO.	2007010634	S26-T36N-R5W	11/17/2006
AMC378006	AJ 70	MOHAVE CO.	2007010635	S26-T36N-R5W	11/17/2006
AMC378009	AK 1	MOHAVE CO.	2007010641	S29-T36N-R5W S30-T36N-R5W	2/1/2007
AMC378318	AK 29	MOHAVE CO.	2007011747	S28-T36N-R5W	2/1/2007
AMC378010	AK 3	MOHAVE CO.	2007010642	S29-T36N-R5W	2/1/2007
AMC378319	AK 31	MOHAVE CO.	2007011748	S28-T36N-R5W	2/1/2007
AMC378320	AK 33	MOHAVE CO.	2007011749	S28-T36N-R5W	2/1/2007
AMC378011	AK 5	MOHAVE CO.	2007010643	S29-T36N-R5W	2/1/2007
AMC368707	AM 28	MOHAVE CO.	2006006859	S7-T36N-R5W	11/4/2005
AMC373765	AT 1	MOHAVE CO.	2006093196	S5-T35N-R6W	8/17/2006
AMC373766	AT 2	MOHAVE CO.	2006093197	S8-T35N-R6W	8/17/2006
AMC379334	BC 119	MOHAVE CO.	2007014276	S20-T38N-R4W S29-T38N-R4W	11/29/2006
AMC379335	BC 120	MOHAVE CO.	2007014277	S20-T38N-R4W	11/29/2006
AMC379357	BE 107	MOHAVE CO.	2007014299	S18-T38N-R4W	12/1/2006
AMC379358	BE 108	MOHAVE CO.	2007014300	S18-T38N-R4W	12/1/2006
AMC379359	BE 109	MOHAVE CO.	2007014301	S17-T38N-R4W S18-T38N-R4W	12/1/2006
AMC379360	BE 110	MOHAVE CO.	2007014302	S17-T38N-R4W S18-T38N-R4W	12/1/2006
AMC378204	BE 44	MOHAVE CO.	2007011113	S15-T38N-R5W	11/14/2006
AMC378205	BE 46	MOHAVE CO.	2007011114	S15-T38N-R5W	11/14/2006
AMC380749	BE 48	MOHAVE CO.	2007023862	S15-T38N-R5W	2/17/2007
AMC380750	BE 50	MOHAVE CO.	2007023863	S15-T38N-R5W	2/17/2007
AMC378209	BF 24	MOHAVE CO.	2007011118	S16-T38N-R5W S9-T38N-R5W	11/16/2006
AMC378211	BF 26	MOHAVE CO.	2007011120	S16-T38N-R5W S9-T38N-R5W	11/16/2006
AMC378215	BF 34	MOHAVE CO.	2007011124	S16-T38N-R5W S9-T38N-R5W	11/16/2006
AMC378217	BF 36	MOHAVE CO.	2007011126	S16-T38N-R5W S9-T38N-R5W	11/16/2006
AMC378223	BF 42	MOHAVE CO.	2007011132	S15-T38N-R5W S10-T38N-R5W	11/16/2006
AMC378225	BF 44	MOHAVE CO.	2007011134	S15-T38N-R5W S10-T38N-R5W	11/16/2006
AMC380764	BF 47	MOHAVE CO.	2007023865	S15-T38N-R5W	2/17/2007
AMC380765	BF 49	MOHAVE CO.	2007023866	S15-T38N-R5W	2/17/2007
AMC380752	BF 7	MOHAVE CO.	2007023995	S17-T38N-R5W	2/18/2007
AMC380754	BF 9	MOHAVE CO.	2007023997	S17-T38N-R5W	2/18/2007
AMC379921	BG 101	MOHAVE CO.	2007019733	S7-T38N-R4W	12/5/2006
AMC379922	BG 103	MOHAVE CO.	2007019734	S7-T38N-R4W	12/5/2006
AMC379923	BG 105	MOHAVE CO.	2007019735	S7-T38N-R4W	12/5/2006

BLM CLAIM #	CLAIM NAME	COUNTY	CO REF	SEC-TWP-RANGE	LOC DATE
AMC381717	BG 109	MOHAVE CO.	2007032393	S8-T38N-R4W	3/15/2007
AMC380769	BG 11	MOHAVE CO.	2007024005	S8-T38N-R5W	2/18/2007
AMC381719	BG 111	MOHAVE CO.	2007032395	S8-T38N-R4W	3/15/2007
AMC378232	BG 23	MOHAVE CO.	2007011138	S9-T38N-R5W	11/17/2006
AMC378234	BG 25	MOHAVE CO.	2007011140	S9-T38N-R5W	11/17/2006
AMC378235	BG 26	MOHAVE CO.	2007011141	S9-T38N-R5W	11/17/2006
AMC378236	BG 27	MOHAVE CO.	2007011142	S9-T38N-R5W	11/17/2006
AMC378237	BG 28	MOHAVE CO.	2007011143	S9-T38N-R5W	11/17/2006
AMC378228	BG 3	MOHAVE CO.	2007011149	S7-T38N-R5W S8-T38N-R5W	11/17/2006
AMC378240	BG 41	MOHAVE CO.	2007011146	S10-T38N-R5W	11/17/2006
AMC378241	BG 43	MOHAVE CO.	2007011147	S10-T38N-R5W	11/17/2006
AMC378229	BG 5	MOHAVE CO.	2007011150	S8-T38N-R5W	11/17/2006
AMC378246	BG 60	MOHAVE CO.	2007011105	S11-T38N-R5W	11/23/2006
AMC378248	BG 62	MOHAVE CO.	2007011107	S11-T38N-R5W	11/23/2006
AMC380767	BG 9	MOHAVE CO.	2007024003	S8-T38N-R5W	2/18/2007
AMC379914	BG 93	MOHAVE CO.	2007019726	S7-T38N-R4W	12/6/2006
AMC379915	BG 94	MOHAVE CO.	2007019727	S7-T38N-R4W	12/6/2006
AMC379916	BG 95	MOHAVE CO.	2007019728	S7-T38N-R4W	12/5/2006
AMC379917	BG 96	MOHAVE CO.	2007019729	S7-T38N-R4W	12/5/2006
AMC380783	BH 31	MOHAVE CO.	2007023923	S9-T38N-R5W	3/1/2007
AMC380785	BH 33	MOHAVE CO.	2007023925	S9-T38N-R5W	3/1/2007
AMC375958	BHT 1	MOHAVE CO.	2006117857	S4-T35N-R5W	11/4/2006
AMC375959	BHT 2	MOHAVE CO.	2006117858	S4-T35N-R5W	11/4/2006
AMC379573	BRC 11	MOHAVE CO.	2007017236	S20-T39N-R3W	1/25/2007
AMC379683	BRC 15	MOHAVE CO.	2007018459	S29-T39N-R3W	2/3/2007
AMC379685	BRC 17	MOHAVE CO.	2007018461	S29-T39N-R3W	2/3/2007
AMC379687	BRC 19	MOHAVE CO.	2007018463	S29-T39N-R3W	2/3/2007
AMC379688	BRC 20	MOHAVE CO.	2007018464	S30-T39N-R3W	2/3/2007
AMC379569	BRC 7	MOHAVE CO.	2007017232	S20-T39N-R3W	1/25/2007
AMC379571	BRC 9	MOHAVE CO.	2007017234	S20-T39N-R3W	1/25/2007
AMC374082	BTR 1	MOHAVE CO.	2006092403	S3-T38N-R4W	9/1/2006
AMC374083	BTR 2	MOHAVE CO.	2006092404	S3-T38N-R4W	9/1/2006
AMC378369	BURN 11	MOHAVE CO.	2007009788	S31-T39N-R3W	12/13/2006
AMC378371	BURN 13	MOHAVE CO.	2007009790	S31-T39N-R3W	12/13/2006
AMC378373	BURN 15	MOHAVE CO.	2007009792	S31-T39N-R3W	12/13/2006
AMC378399	BURN 41	MOHAVE CO.	2007009818	S31-T39N-R3W	12/13/2006
AMC378400	BURN 42	MOHAVE CO.	2007009819	S31-T39N-R3W	12/13/2006
AMC378403	BURN 45	MOHAVE CO.	2007009822	S31-T39N-R3W	12/13/2006
AMC378404	BURN 46	MOHAVE CO.	2007009823	S31-T39N-R3W	12/13/2006
AMC378405	BURN 47	MOHAVE CO.	2007009824	S31-T39N-R3W	12/13/2006
AMC378406	BURN 48	MOHAVE CO.	2007009825	S31-T39N-R3W	12/13/2006

BLM CLAIM #	CLAIM NAME	COUNTY	CO REF	SEC-TWP-RANGE	LOC DATE
AMC378438 ✓	BURN 80	MOHAVE CO.	2007009857	S31-T39N-R3W	12/14/2006
AMC378441 ✓	BURN 83	MOHAVE CO.	2007009860	S31-T39N-R3W	12/14/2006
AMC378442 ✓	BURN 84	MOHAVE CO.	2007009861	S31-T39N-R3W	12/14/2006
AMC378443 ✓	BURN 85	MOHAVE CO.	2007009862	S31-T39N-R3W	12/14/2006
AMC381725 }	CA 11	MOHAVE CO.	2007032406	S21-T38N-R4W	3/12/2007
AMC381724 }	CA 9	MOHAVE CO.	2007032405	S20-T38N-R4W	3/12/2007
AMC379420 ✓	CD 19	MOHAVE CO.	2007015274	S9-T38N-R4W	12/8/2006
AMC379421 ✓	CD 20	MOHAVE CO.	2007015275	S9-T38N-R4W	12/8/2006
AMC379422 ✓	CD 21	MOHAVE CO.	2007015276	S9-T38N-R4W	12/8/2006
AMC379423 ✓	CD 22	MOHAVE CO.	2007015277	S9-T38N-R4W	12/8/2006
AMC379427 ✓	CD 28	MOHAVE CO.	2007015292	S9-T38N-R4W	12/8/2006
AMC381727 ✓	CEN 10	MOHAVE CO.	2007032399	S6-T38N-R3W S31-T39N-R3W	4/2/2007
AMC379589 ✓	CF 20	MOHAVE CO.	2007017208	S4-T38N-R4W	12/4/2006
AMC379591 ✓	CF 22	MOHAVE CO.	2007017210	S4-T38N-R4W	12/4/2006
AMC379601 ✓	CG 45	MOHAVE CO.	2007017194	S34-T39N-R4W	12/2/2006
AMC379603 ✓	CG 47	MOHAVE CO.	2007017196	S34-T39N-R4W	12/2/2006
AMC379443 ✓	CI 28	MOHAVE CO.	2007015260	S28-T39N-R4W	11/26/2006
AMC379445 ✓	CI 30	MOHAVE CO.	2007015262	S28-T39N-R4W	11/26/2006
AMC373362 ✓	CP 1	MOHAVE CO.	2006082025	S15-T36N-R4W	6/30/2006
AMC379930 ✓	CP 10	MOHAVE CO.	2007019742	S22-T36N-R4W	2/15/2007
AMC379931 ✓	CP 11	MOHAVE CO.	2007019743	S22-T36N-R4W	2/15/2007
AMC379932 ✓	CP 12	MOHAVE CO.	2007019744	S22-T36N-R4W	2/15/2007
AMC373363 ✓	CP 2	MOHAVE CO.	2006082026	S22-T36N-R4W	6/30/2006
AMC380816 ✓	EA 33	MOHAVE CO.	2007024033	S35-T37N-R6W S2-T36N-R6W	1/15/2007
AMC380818 ✓	EA 35	MOHAVE CO.	2007024035	S35-T37N-R6W	1/15/2007
AMC380832 ✓	EB 18	MOHAVE CO.	2007024018	S2-T36N-R6W S1-T36N-R6W	1/13/2007
AMC380834 ✓	EB 20	MOHAVE CO.	2007024020	S2-T36N-R6W S1-T36N-R6W	1/13/2007
AMC380838 ✓	EB 39	MOHAVE CO.	2007024043	S36-T37N-R6W S35-T37N-R6W	1/14/2007
AMC380840 ✓	EB 41	MOHAVE CO.	2007024045	S36-T37N-R6W S35-T37N-R6W	1/14/2007
AMC380849 ✓	ED 10	MOHAVE CO.	2007024049	S7-T36N-R5W	1/11/2007
AMC380848 ✓	ED 8	MOHAVE CO.	2007024048	S7-T36N-R5W	1/11/2007
AMC380862 ✓	EE 7	MOHAVE CO.	2007024052	S7-T36N-R5W	2/24/2007
AMC380863 ✓	EE 9	MOHAVE CO.	2007024053	S7-T36N-R5W	2/24/2007
AMC380870 ✓	EG 10	MOHAVE CO.	2007023891	S8-T36N-R5W S9-T36N-R5W	1/5/2007
AMC380872 ✓	EG 12	MOHAVE CO.	2007023893	S8-T36N-R5W S9-T36N-R5W	1/5/2007
AMC380879 ✓	EH 11	MOHAVE CO.	2007023900	S9-T36N-R5W	1/7/2007
AMC380880 ✓	EH 13	MOHAVE CO.	2007023901	S9-T36N-R5W	1/7/2007
AMC380881 ✓	EH 15	MOHAVE CO.	2007023902	S9-T36N-R5W	1/7/2007
AMC380888 ✓	EH 50	MOHAVE CO.	2007023877	S9-T36N-R5W S4-T36N-R5W	1/6/2007
AMC380890 ✓	EH 52	MOHAVE CO.	2007023879	S33-T37N-R5W S28-T37N-R5W	1/6/2007
AMC380891 ✓	EI 5	MOHAVE CO.	2007023906	S28-T37N-R5W S9-T36N-R5W	1/6/2007 1/1/2007

HOLE IN ARIZONA
 RECOVER

BLM CLAIM #	CLAIM NAME	COUNTY	CO REF	SEC-TWP-RANGE	LOC DATE
AMC380892	EI 7	MOHAVE CO.	2007023907	S9-T36N-R5W	1/1/2007
AMC380906	EK 30	MOHAVE CO.	2007023985	S2-T36N-R5W	12/30/2006
AMC380909	EK 39	MOHAVE CO.	2007023975	S35-T37N-R5W S34-T37N-R5W	12/30/2006
AMC380911	EK 41	MOHAVE CO.	2007023977	S35-T37N-R5W S34-T37N-R5W	12/30/2006
AMC379939	ER 3	MOHAVE CO.	2007019717	S16-T36N-R4W	2/17/2007
AMC379940	ER 4	MOHAVE CO.	2007019718	S16-T36N-R4W	2/17/2007
AMC380467	FA 42	MOHAVE CO.	2007022955	S34-T38N-R6W	1/20/2007
AMC380476	FA 60	MOHAVE CO.	2007022964	S27-T38N-R6W	1/21/2007
AMC380477	FA 62	MOHAVE CO.	2007022965	S27-T38N-R6W	1/21/2007
AMC380428	FA 77	MOHAVE CO.	2007022916	S22-T38N-R6W S21-T38N-R6W	1/21/2007
AMC380429	FA 79	MOHAVE CO.	2007022917	S22-T38N-R6W S21-T38N-R6W	1/21/2007
AMC380430	FA 81	MOHAVE CO.	2007022918	S22-T38N-R6W S21-T38N-R6W	1/21/2007
AMC380431	FA 83	MOHAVE CO.	2007022919	S22-T38N-R6W S21-T38N-R6W	1/21/2007
AMC380436	FA 88	MOHAVE CO.	2007022924	S22-T38N-R6W	1/21/2007
AMC380438	FA 90	MOHAVE CO.	2007022926	S15-T38N-R6W S22-T38N-R6W	1/21/2007
AMC380480	FB 41	MOHAVE CO.	2007022968	S34-T38N-R6W	1/19/2007
AMC380489	FB 59	MOHAVE CO.	2007022977	S27-T38N-R6W	1/21/2007
AMC380490	FB 61	MOHAVE CO.	2007022978	S27-T38N-R6W	1/21/2007
AMC381741	FD 39	MOHAVE CO.	2007032419	S35-T38N-R6W	1/17/2007
AMC381743	FD 41	MOHAVE CO.	2007032421	S35-T38N-R6W	1/17/2007
AMC381749	FD 47	MOHAVE CO.	2007032427	S35-T38N-R6W	1/24/2007
AMC381750	FD 48	MOHAVE CO.	2007032428	S35-T38N-R6W S36-T38N-R6W	1/24/2007
AMC381751	FD 49	MOHAVE CO.	2007032429	S35-T38N-R6W	1/24/2007
AMC381752	FD 50	MOHAVE CO.	2007032430	S35-T38N-R6W S36-T38N-R6W	1/24/2007
AMC380513	FD 63	MOHAVE CO.	2007023001	S26-T38N-R6W	1/17/2007
AMC380515	FD 65	MOHAVE CO.	2007023003	S26-T38N-R6W	1/17/2007
AMC380522	FD 72	MOHAVE CO.	2007023010	S23-T38N-R6W S25-T38N-R6W S26-T38N-R6W S24-T38N-R6W	1/17/2007
AMC380523	FD 73	MOHAVE CO.	2007023011	S23-T38N-R6W	1/19/2007
AMC380524	FD 74	MOHAVE CO.	2007023012	S23-T38N-R6W S24-T38N-R6W	1/19/2007
AMC380525	FD 75	MOHAVE CO.	2007023013	S23-T38N-R6W	1/19/2007
AMC380529	FD 79	MOHAVE CO.	2007023017	S23-T38N-R6W	1/19/2007
AMC380530	FD 80	MOHAVE CO.	2007023018	S23-T38N-R6W S24-T38N-R6W	1/19/2007
AMC380531	FD 81	MOHAVE CO.	2007023019	S23-T38N-R6W	1/19/2007
AMC380532	FD 82	MOHAVE CO.	2007023020	S23-T38N-R6W S24-T38N-R6W	1/19/2007
AMC380535	FD 85	MOHAVE CO.	2007023023	S23-T38N-R6W	1/19/2007
AMC380537	FD 87	MOHAVE CO.	2007023025	S23-T38N-R6W	1/19/2007
AMC381757	FE 33	MOHAVE CO.	2007032435	S1-T37N-R6W	1/15/2007
AMC381759	FE 35	MOHAVE CO.	2007032437	S1-T37N-R6W S36-T38N-R6W	1/15/2007
AMC380450	FE 90	MOHAVE CO.	2007022938	S13-T38N-R6W S24-T38N-R6W	1/19/2007
AMC380452	FE 92	MOHAVE CO.	2007022940	S13-T38N-R6W	2/27/2007

BLM CLAIM #	CLAIM NAME	COUNTY	CO REF	SEC-TWP-RANGE	LOC DATE
AMC380457	FF 80	MOHAVE CO.	2007022945	S24-T38N-R6W S19-T38N-R6W	1/18/2007
AMC380458	FF 82	MOHAVE CO.	2007022946	S24-T38N-R6W S19-T38N-R6W	1/18/2007
AMC380462	FG 79	MOHAVE CO.	2007022950	S19-T38N-R5W	1/18/2007
AMC380463	FG 81	MOHAVE CO.	2007022951	S19-T38N-R5W	1/18/2007
AMC380589	FH 23	MOHAVE CO.	2007023077	S5-T37N-R5W S6-T37N-R5W	12/18/2006
AMC380590	FH 24	MOHAVE CO.	2007023078	S5-T37N-R5W	12/18/2006
AMC380635	FK 17	MOHAVE CO.	2007023123	S9-T37N-R5W	1/8/2007
AMC380636	FK 18	MOHAVE CO.	2007023124	S9-T37N-R5W S10-T37N-R5W	1/8/2007
AMC380637	FK 19	MOHAVE CO.	2007023125	S4-T37N-R5W	1/8/2007
AMC381774	FT 30	MOHAVE CO.	2007032390	S16-T38N-R4W	3/15/2006
AMC381775	FT 31	MOHAVE CO.	2007032391	S16-T38N-R4W	3/15/2006
AMC381776	FT 32	MOHAVE CO.	2007032392	S16-T38N-R4W	3/15/2006
AMC380656	GG 10	MOHAVE CO.	2007023144	S20-T38N-R4W	1/22/2007
AMC380659	GG 13	MOHAVE CO.	2007023147	S21-T38N-R4W S28-T38N-R4W	1/22/2007
AMC380660	GG 14	MOHAVE CO.	2007023148	S21-T38N-R4W	1/22/2007
AMC380569	GG 28	MOHAVE CO.	2007023057	S21-T38N-R4W	1/23/2007
AMC380570	GG 29	MOHAVE CO.	2007023058	S21-T38N-R4W S28-T38N-R4W S27-T38N-R4W S22-T38N-R4W	1/23/2007
AMC380571	GG 30	MOHAVE CO.	2007023059	S21-T38N-R4W S22-T38N-R4W	1/23/2007
AMC380573	GG 32	MOHAVE CO.	2007023061	S22-T38N-R4W	1/23/2007
AMC380543	GG 43	MOHAVE CO.	2007023031	S22-T38N-R4W S27-T38N-R4W	1/23/2007
AMC380544	GG 44	MOHAVE CO.	2007023032	S22-T38N-R4W	1/23/2007
AMC380547	GG 47	MOHAVE CO.	2007023035	S23-T38N-R4W S22-T38N-R4W S27-T38N-R4W S26-T38N-R4W	1/23/2007
AMC380548	GG 48	MOHAVE CO.	2007023036	S23-T38N-R4W S22-T38N-R4W	1/23/2007
AMC380549	GG 49	MOHAVE CO.	2007023037	S23-T38N-R4W S26-T38N-R4W	1/24/2007
AMC380550	GG 50	MOHAVE CO.	2007023038	S23-T38N-R4W	1/24/2007
AMC380551	GG 51	MOHAVE CO.	2007023039	S23-T38N-R4W S26-T38N-R4W	1/24/2007
AMC380553	GG 53	MOHAVE CO.	2007023041	S23-T38N-R4W S26-T38N-R4W	1/24/2007
AMC372118	HAV 11	MOHAVE CO.	2006061789	S33-T39N-R4W	5/1/2006
AMC372119	HAV 12	MOHAVE CO.	2006061790	S33-T39N-R4W	5/1/2006
AMC372120	HAV 13	MOHAVE CO.	2006061791	S33-T39N-R4W	5/1/2006
AMC372121	HAV 14	MOHAVE CO.	2006061792	S33-T39N-R4W	5/1/2006
AMC372149	HAV 42	MOHAVE CO.	2006061820	S33-T39N-R4W	5/2/2006
AMC372150	HAV 43	MOHAVE CO.	2006061821	S33-T39N-R4W	5/2/2006
AMC372151	HAV 44	MOHAVE CO.	2006061822	S33-T39N-R4W	5/2/2006
AMC372112	HAV 5	MOHAVE CO.	2006061783	S34-T39N-R4W	5/1/2006
AMC372113	HAV 6	MOHAVE CO.	2006061784	S34-T39N-R4W	5/1/2006
AMC372114	HAV 7	MOHAVE CO.	2006061785	S34-T39N-R4W	5/1/2006

MOHAVE, ARIZONA
 5/1/2006

BLM CLAIM #	CLAIM NAME	COUNTY	CO REF	SEC-TWP-RANGE	LOC DATE
AMC372115	HAV 8	MOHAVE CO.	2006061786	S34-T39N-R4W	5/1/2006
AMC375614	HH 3	MOHAVE CO.	2006113464	S28-T36N-R5W	10/24/2006
AMC375616	HH 5	MOHAVE CO.	2006113466	S28-T36N-R5W	10/24/2006
AMC375617	HH 6	MOHAVE CO.	2006113467	S28-T36N-R5W S33-T36N-R5W	10/24/2006
AMC375618	HH 7	MOHAVE CO.	2006113468	S28-T36N-R5W S29-T36N-R5W	10/24/2006
AMC375619	HH 8	MOHAVE CO.	2006113469	S28-T36N-R5W S29-T36N-R5W S32-T36N-R5W S33-T36N-R5W	10/24/2006
AMC384460	INS 23	MOHAVE CO.	2007060090	S30-T36N-R5W	5/24/2007
AMC384462	INS 25	MOHAVE CO.	2007060092	S30-T36N-R5W	5/24/2007
AMC384463	INS 26	MOHAVE CO.	2007060093	S30-T36N-R5W	5/24/2007
AMC384464	INS 27	MOHAVE CO.	2007060094	S30-T36N-R5W S19-T36N-R5W	5/24/2007
AMC384465	INS 28	MOHAVE CO.	2007060095	S30-T36N-R5W S20-T36N-R5W S19-T36N-R5W S29-T36N-R5W	5/25/2007
AMC384482	INS 45	MOHAVE CO.	2007060112	S32-T36N-R5W	5/19/2007
AMC384483	INS 46	MOHAVE CO.	2007060113	S32-T36N-R5W	5/19/2007
AMC384490	INS 53	MOHAVE CO.	2007060120	S33-T36N-R5W S32-T36N-R5W	5/19/2007
AMC384491	INS 54	MOHAVE CO.	2007060121	S33-T36N-R5W	5/19/2007
AMC375113	JH 2	MOHAVE CO.	2006116750	S31-T36N-R4W	9/9/2006
AMC375114	JH 3	MOHAVE CO.	2006116751	S31-T36N-R4W	9/9/2006
AMC393693	KT 50	MOHAVE CO.	2008047944	S29-T38N-R5W	6/13/2008
AMC393695	KT 52	MOHAVE CO.	2008047946	S29-T38N-R5W	6/13/2008
AMC393704	KT 61	MOHAVE CO.	2008047955	S30-T38N-R5W	6/13/2008
AMC393705	KT 62	MOHAVE CO.	2008047956	S29-T38N-R5W	6/13/2008
AMC393706	KT 63	MOHAVE CO.	2008047957	S30-T38N-R5W	6/13/2008
AMC393707	KT 64	MOHAVE CO.	2008047958	S29-T38N-R5W	6/13/2008
AMC393708	KT 65	MOHAVE CO.	2008047959	S30-T38N-R5W	6/13/2008
AMC379607	LCF 1	MOHAVE CO.	2007017200	S20-T35N-R5W	2/7/2007
AMC379608	LCF 2	MOHAVE CO.	2007017201	S20-T35N-R5W	2/7/2007
AMC379609	LCF 3	MOHAVE CO.	2007017202	S20-T35N-R5W	2/7/2007
AMC379385	LR 1	MOHAVE CO.	2007015873	S31-T36N-R5W	1/31/2007
AMC378024	LR 11	MOHAVE CO.	2007010644	S30-T36N-R5W	2/1/2007
AMC378025	LR 12	MOHAVE CO.	2007010645	S30-T36N-R5W	2/1/2007
AMC379395	LR 19	MOHAVE CO.	2007015883	S31-T36N-R5W	2/7/2007
AMC379386	LR 2	MOHAVE CO.	2007015874	S31-T36N-R5W S30-T36N-R5W	1/31/2007
AMC379396	LR 20	MOHAVE CO.	2007015884	S31-T36N-R5W	2/7/2007
AMC379397	LR 21	MOHAVE CO.	2007015885	S31-T36N-R5W	2/7/2007
AMC379398	LR 22	MOHAVE CO.	2007015886	S30-T36N-R5W	2/7/2007
AMC379399	LR 23	MOHAVE CO.	2007015887	S30-T36N-R5W	2/7/2007
AMC379401	LR 25	MOHAVE CO.	2007015889	S30-T36N-R5W	2/7/2007
AMC379402	LR 26	MOHAVE CO.	2007015890	S30-T36N-R5W	2/7/2007
AMC379403	LR 27	MOHAVE CO.	2007015891	S30-T36N-R5W	2/7/2007

BLM CLAIM #	CLAIM NAME	COUNTY	CO REF	SEC-TWP-RANGE	LOC DATE
AMC379405	LR 29	MOHAVE CO.	2007015893	S30-T36N-R5W	2/7/2007
AMC379387	LR 3	MOHAVE CO.	2007015875	S31-T36N-R5W	1/31/2007
AMC379407	LR 31	MOHAVE CO.	2007015895	S25-T36N-R6W	2/7/2007
AMC379408	LR 32	MOHAVE CO.	2007015896	S25-T36N-R6W	2/7/2007
AMC379409	LR 33	MOHAVE CO.	2007015897	S25-T36N-R6W	2/7/2007
AMC379410	LR 34	MOHAVE CO.	2007015898	S25-T36N-R6W S24-T36N-R6W	2/7/2007
AMC379411	LR 35	MOHAVE CO.	2007015899	S30-T36N-R5W	2/7/2007
AMC379412	LR 36	MOHAVE CO.	2007015900	S30-T36N-R5W S19-T36N-R5W	2/7/2007
AMC379414	LR 38	MOHAVE CO.	2007015902	S30-T36N-R5W S19-T36N-R5W	2/7/2007
AMC379415	LR 39	MOHAVE CO.	2007015903	S31-T36N-R6W S6-T35N-R5W	2/7/2007
AMC379388	LR 4	MOHAVE CO.	2007015876	S31-T36N-R5W S30-T36N-R5W	1/31/2007
AMC379416	LR 40	MOHAVE CO.	2007015904	S31-T36N-R5W S6-T35N-R5W	2/7/2007
AMC379389	LR 5	MOHAVE CO.	2007015877	S31-T36N-R5W	1/31/2007
AMC379390	LR 6	MOHAVE CO.	2007015878	S31-T36N-R5W S30-T36N-R5W	1/31/2007
AMC379391	LR 7	MOHAVE CO.	2007015879	S31-T36N-R5W	1/31/2007
AMC379392	LR 8	MOHAVE CO.	2007015880	S31-T36N-R5W S30-T36N-R5W	1/31/2007
AMC375634	MRH 1	MOHAVE CO.	2006113438	S34-T36N-R5W	10/20/2006
AMC375635	MRH 2	MOHAVE CO.	2006113439	S34-T36N-R5W	10/20/2006
AMC379611	OLY 10	MOHAVE CO.	2007017176	S7-T35N-R4W	2/9/2007
AMC379612	OLY 11	MOHAVE CO.	2007017177	S7-T35N-R4W	2/9/2007
AMC379610	OLY 9	MOHAVE CO.	2007017175	S7-T35N-R4W	2/9/2007
AMC379710	QWP 1	MOHAVE CO.	2007018465	S20-T36N-R4W	2/20/2007
AMC379711	QWP 2	MOHAVE CO.	2007018466	S20-T36N-R4W	2/20/2007
AMC379712	QWP 3	MOHAVE CO.	2007018467	S20-T36N-R4W	2/20/2007
AMC379713	QWP 4	MOHAVE CO.	2007018468	S20-T36N-R4W	2/20/2007
AMC379714	QWP 5	MOHAVE CO.	2007018469	S20-T36N-R4W	2/20/2007
AMC379616	RCA 1	MOHAVE CO.	2007017213	S21-T36N-R5W	2/9/2007
AMC379617	RCA 2	MOHAVE CO.	2007017214	S21-T36N-R5W	2/9/2007
AMC379618	RCA 3	MOHAVE CO.	2007017215	S16-T36N-R5W	2/9/2007
AMC379619	RCA 4	MOHAVE CO.	2007017216	S16-T36N-R5W	2/9/2007
AMC373378	RDG 1	MOHAVE CO.	2006082041	S9-T36N-R4W	7/17/2006
AMC373379	RDG 2	MOHAVE CO.	2006082042	S16-T36N-R4W	7/17/2006
AMC375975	RLF 3	MOHAVE CO.	2006117865	S32-T36N-R5W	11/7/2006
AMC375976	RLF 4	MOHAVE CO.	2006117866	S31-T36N-R5W	11/7/2006
AMC375977	RLF 5	MOHAVE CO.	2006117867	S32-T36N-R5W	11/7/2006
AMC379418	RLF 6	MOHAVE CO.	2007015871	S31-T35N-R5W	2/8/2007
AMC379419	RLF 7	MOHAVE CO.	2007015872	S31-T35N-R5W	2/8/2007
AMC367002	RM 3	MOHAVE CO.	2005086078	S6-T37N-R4W	7/5/2005
AMC367003	RM 4	MOHAVE CO.	2005086079	S6-T37N-R4W	7/5/2005
AMC366091	ROCK 1	MOHAVE CO.	2005044402	S28-T39N-R3W	4/14/2005
AMC366092	ROCK 2	MOHAVE CO.	2005044403	S28-T39N-R3W	4/14/2005

BLM CLAIM #	CLAIM NAME	COUNTY	CO REF	SEC-TWP-RANGE	LOC DATE
AMC366093	ROCK 3	MOHAVE CO.	2005044404	S28-T39N-R3W	4/14/2005
AMC366094	ROCK 4	MOHAVE CO.	2005044405	S28-T39N-R3W	4/14/2005
AMC366095	ROCK 5	MOHAVE CO.	2005044406	S28-T39N-R3W	4/14/2005
AMC366096	ROCK 6	MOHAVE CO.	2005044407	S28-T39N-R3W	4/14/2005
AMC373504	SH 14	MOHAVE CO.	2006085943	S21-T39N-R4W	7/28/2006
AMC373505	SH 15	MOHAVE CO.	2006085944	S21-T39N-R4W	7/28/2006
AMC380974	SH 22	MOHAVE CO.	2007023933	S21-T39N-R4W	2/1/2007
AMC380975	SH 23	MOHAVE CO.	2007023934	S21-T39N-R4W S28-T39N-R4W	2/1/2007
AMC375122	SPG 1	MOHAVE CO.	2006116759	S25-T37N-R4W	9/16/2006
AMC375123	SPG 2	MOHAVE CO.	2006116760	S25-T37N-R4W	9/16/2006
AMC375124	SPG 3	MOHAVE CO.	2006116761	S25-T37N-R4W	9/16/2006
AMC379625	SS 10	MOHAVE CO.	2007017184	S6-T35N-R4W	2/12/2007
AMC379623	SS 8	MOHAVE CO.	2007017182	S6-T35N-R4W	2/12/2007
AMC379624	SS 9	MOHAVE CO.	2007017183	S6-T35N-R4W	2/12/2007
AMC375125	STH 1	MOHAVE CO.	2006116762	S20-T36N-R4W	9/23/2006
AMC380976	STH 3	MOHAVE CO.	2007024062	S20-T36N-R4W	2/27/2007
AMC380977	STH 4	MOHAVE CO.	2007024063	S20-T36N-R4W	2/27/2007
AMC380978	STH 5	MOHAVE CO.	2007024064	S20-T36N-R4W	2/27/2007
AMC378055	SVN 102	MOHAVE CO.	2007010775	S23-T38N-R5W S24-T38N-R5W	11/11/2006
AMC378057	SVN 104	MOHAVE CO.	2007010777	S23-T38N-R5W S24-T38N-R5W	11/11/2006
AMC378076	SVN 123	MOHAVE CO.	2007010796	S13-T38N-R5W S24-T38N-R5W S18-T38N-R4W	11/17/2006
AMC378078	SVN 125	MOHAVE CO.	2007010798	S24-T38N-R5W S19-T38N-R4W	11/17/2006
AMC371662	SVN 16	MOHAVE CO.	2006047679	S13-T38N-R5W	4/7/2006
AMC371663	SVN 17	MOHAVE CO.	2006047680	S13-T38N-R5W	4/7/2006
AMC371677	SVN 31	MOHAVE CO.	2006047694	S13-T38N-R5W	4/8/2006
AMC373822	SVN 55	MOHAVE CO.	2006093253	S14-T38N-R5W	8/5/2006
AMC373839	SVN 72	MOHAVE CO.	2006093270	S14-T38N-R5W	8/5/2006
AMC378026	SVN 73	MOHAVE CO.	2007010746	S14-T38N-R5W	11/15/2006
AMC378027	SVN 74	MOHAVE CO.	2007010747	S14-T38N-R5W	11/15/2006
AMC378042	SVN 89	MOHAVE CO.	2007010762	S14-T38N-R5W	11/15/2006
AMC369664	TG 10	MOHAVE CO.	2006020946	S30-T38N-R4W	12/16/2005
AMC369670	TG 16	MOHAVE CO.	2006020952	S30-T38N-R4W	12/17/2005
AMC369671	TG 17	MOHAVE CO.	2006020953	S30-T38N-R4W	12/17/2005
AMC369662	TG 8	MOHAVE CO.	2006020944	S30-T38N-R4W	12/16/2005
AMC370019	TR 22	MOHAVE CO.	2006021005	S26-T38N-R5W	2/3/2006
AMC370020	TR 23	MOHAVE CO.	2006021006	S26-T38N-R5W	2/3/2006
AMC375127	TU 1	MOHAVE CO.	2006116764	S24-T36N-R5W	9/21/2006
AMC375128	TU 2	MOHAVE CO.	2006116765	S25-T36N-R5W	9/21/2006
AMC375978	TWO 1	MOHAVE CO.	2006117847	S11-T37N-R6W	11/9/2006
AMC379715	TWO 11	MOHAVE CO.	2007018430	S14-T37N-R6W	2/17/2007

BLM CLAIM #	CLAIM NAME	COUNTY	CO REF	SEC-TWP-RANGE	LOC DATE
AMC379716	TWO 12	MOHAVE CO.	2007018431	S14-T37N-R6W	2/17/2007
AMC379717	TWO 13	MOHAVE CO.	2007018432	S14-T37N-R6W	2/17/2007
AMC379718	TWO 14	MOHAVE CO.	2007018433	S14-T37N-R6W	2/17/2007
AMC384509	URN 1	MOHAVE CO.	2007060129	S32-T39N-R3W	6/19/2007
AMC384510	URN 2	MOHAVE CO.	2007060130	S32-T39N-R3W	6/19/2007
AMC384511	URN 3	MOHAVE CO.	2007060131	S32-T39N-R3W	6/19/2007
AMC384512	USH 1	MOHAVE CO.	2007060126	S30-T38N-R3W	6/18/2007
AMC384513	USH 2	MOHAVE CO.	2007060127	S30-T38N-R3W	6/18/2007
AMC384514	USH 3	MOHAVE CO.	2007060128	S30-T38N-R3W	6/18/2007
AMC380979	WB 1	MOHAVE CO.	2007023929	S11-T36N-R4W	4/26/2007
AMC380980	WB 2	MOHAVE CO.	2007023930	S11-T36N-R4W	4/26/2007
AMC383152	WB 23	MOHAVE CO.	2007045286	S22-T38N-R5W	5/25/2005
AMC368259	YS 5	MOHAVE CO.	2005109385	S17-T38N-R5W	9/8/2005
AMC368260	YS 6	MOHAVE CO.	2005109386	S17-T38N-R5W	9/8/2005
AMC416896	NA 1	MOHAVE CO.	2012035977	S27-T41N-R9W	6/27/2012
AMC416897	NA 2	MOHAVE CO.	2012035978	S26,27-T41N-R9W	6/27/2012
AMC416898	LR 1	MOHAVE CO.	2012035979	S3,10-T39N-R9W	6/27/2012
AMC416899	LR 2	MOHAVE CO.	2012035980	S10-T39N-R9W	6/27/2012
AMC416900	NV 1	MOHAVE CO.	2012035981	S9-T39N-R9W	6/27/2012
AMC416901	NV 2	MOHAVE CO.	2012035982	S9-T39N-R9W	6/27/2012
AMC416902	WL 1	MOHAVE CO.	2012035983	S28-T40N-R9W	6/30/2012
AMC416903	WL 2	MOHAVE CO.	2012035984	S28,29-T40N-R9W	6/30/2012
AMC364456	CLAY 1	MOHAVE CO.	2005016377	S10-T37N-R4W	12/1/2004
AMC365295	CP 1	MOHAVE CO.	2005045026	S20-T36N-R6W	2/5/2005
AMC371449	DS 1	MOHAVE CO.	2006038494	S16-T38N-R4W	1/7/2006
AMC367872	EZ 113	MOHAVE CO.	2005124935	S3-T37N-R6W	9/27/2005
AMC367677	EZ 114	MOHAVE CO.	2005112023	S10-T37N-R6W	9/8/2005
AMC367056	EZ 6	MOHAVE CO.	2005091188	S35-T38N-R6W	7/16/2005
AMC367055	EZ 7	MOHAVE CO.	2005091187	S35-T38N-R6W	7/23/2005
AMC369489	FT3	MOHAVE CO.	2006007041	S13-T38N-R4W	1/12/2006
AMC365930	JH 3239	MOHAVE CO.	2005055852	S14,15-T35N-R5W	3/31/2005
AMC365931	JH 3241	MOHAVE CO.	2005055853	S14,15-T35N-R5W	3/31/2005
AMC365932	JH 3243	MOHAVE CO.	2005055854	S14,15-T35N-R5W	3/31/2005
AMC364457	JH 3459	MOHAVE CO.	2005016369	S13-T35N-R5W	12/10/2004
AMC364334	JH 3460	MOHAVE CO.	2005011237	S13-T35N-R5W S18-T35N-R4W	11/20/2004
AMC364458	JH 3461	MOHAVE CO.	2005016370	S13-T35N-R5W	12/10/2004
AMC364335	JH 3462	MOHAVE CO.	2005011238	S13-T35N-R5W S18-T35N-R4W	11/18/2004
AMC364459	JH 3463	MOHAVE CO.	2005016371	S12,13-T35N-R5W	12/10/2004
AMC364460	JH 3464	MOHAVE CO.	2005016372	S7,18-T35N-R4W S12,13-T35N-R5W	12/10/2004
AMC364461	JH 3465	MOHAVE CO.	2005016373	S12-T35N-R5W	12/10/2004
AMC364462	JH 3466	MOHAVE CO.	2005016374	S7-T35N-R4W S12-T35N-R5W	12/10/2004

FEDERAL ARIZONA
 RECEIVED

BLM CLAIM #	CLAIM NAME	COUNTY	CO REF	SEC-TWP-RANGE	LOC DATE
AMC364463	JH 3467	MOHAVE CO.	2005016375	S12-T35N-R5W	12/10/2004
AMC364464	JH 3468	MOHAVE CO.	2005016376	S7-T35N-R4W S12-T35N-R5W	12/10/2004
AMC365933	June 76	MOHAVE CO.	2005055858	S16-T35N-R6W	5/5/2005
AMC365102	LEDGE 1	MOHAVE CO.	2005037540	S5-T38N-R3W	1/18/2005
AMC366275	MOAP 6	MOHAVE CO.	2005066803	S34-T38N-R5W	3/31/2005
AMC366277	MOAP 8	MOHAVE CO.	2005066805	S34-T38N-R5W	3/31/2005
AMC367874	NATE 1	MOHAVE CO.	2005082145	S8-T36N-R5W	10/5/2005
AMC367679	PM 2	MOHAVE CO.	2005112022	S2,3-T37N-R6W	9/8/2005
AMC367057	SIMPLE 1	MOHAVE CO.	2005091190	S1-T37N-R6W S36-T38N-R6W	7/23/2005
AMC369490	SP1	MOHAVE CO.	2006007040	S25-T38N-R5W S30-T38N-R4W	1/12/2006
AMC364753	STAR 1	MOHAVE CO.	2005027128	S11-T36N-R5W	2/23/2005
AMC364466	SUNSHINE 1	MOHAVE CO.	2005016379	S14-T37N-R4W	12/27/2004
AMC367680	WP 1	MOHAVE CO.	2005112026	S20-T36N-R4W	9/29/2005
AMC373990	FT#14	MOHAVE CO.	2006090631	S18-T38N-R3W	9/9/2006
AMC373991	FT#15	MOHAVE CO.	2006090632	S18-T38N-R3W	9/9/2006
AMC373992	FT#16	MOHAVE CO.	2006090633	S17, 18-T38N-R3W	9/9/2006
AMC373993	FT#17	MOHAVE CO.	2006090634	S17, 18-T38N-R3W	9/9/2006
AMC375670	FT#18	MOHAVE CO.	2006114283	S7,18-T38N-R3W	9/9/2006
AMC375671	FT#19	MOHAVE CO.	2006114284	S18-T38N-R3W	9/9/2006
AMC373994	FT#20	MOHAVE CO.	2006090635	S7-T38N-R3W	9/9/2006
AMC373995	FT#21	MOHAVE CO.	2006090636	S7-T38N-R3W	9/9/2006
AMC374000	RC#2	MOHAVE CO.	2006093275	S3-T36N-R5W	9/14/2006
AMC374001	RC#3	MOHAVE CO.	2006093276	S3-T36N-R5W	9/14/2006
AMC374002	RC#4	MOHAVE CO.	2006093277	S3-T36N-R5W	9/14/2006
AMC374003	RC#5	MOHAVE CO.	2006093278	S3-T36N-R5W	9/14/2006
AMC375320	GS#68	MOHAVE CO.	2006111020	S25-T37N-R4W	11/13/2006
AMC375321	GS#69	MOHAVE CO.	2006111021	S25-T37N-R4W	11/13/2006
AMC385031	GS#64	MOHAVE CO.	2007068206	S25-T37N-R4W	7/13/2007
AMC385033	GS#66	MOHAVE CO.	2007068208	S25-T37N-R4W	7/13/2007
AMC385032	GS#65	MOHAVE CO.	2007068207	S25-T37N-R4W	7/14/2007
AMC385034	GS#67	MOHAVE CO.	2007068209	S25-T37N-R4W	7/14/2007

Total 467 claims

RECEIVED
 11/15 P 3:01
 WINDY, ANZUWA

PRESS FIRMLY TO SEAL



1006



85004

U.S. POSTAGE
PAID
TUCSON, AZ
85737
AUG 14 17
AMOUNT
\$6.65
R2304M111144-25



9505 5105 9341 7226 1477 78



This envelope is made from post-consumer waste. Please recycle - again.

★ MAIL ★

DATE OF DELIVERY SPECIFIED*

USPS TRACKING™ INCLUDED*

INSURANCE INCLUDED*

PICKUP AVAILABLE

* Domestic only

WHEN USED INTERNATIONALLY,
A CUSTOMS DECLARATION
LABEL MAY BE REQUIRED.

FROM:

**PRIORITY
★ MAIL ★**



VISIT US AT USPS.COM®
ORDER FREE SUPPLIES ONLINE

FROM: PLS

11874 N STAGHORN PL
TUCSON AZ 85737

TO: Arizana BWM

One North Central Ave - 800

Phoenix, AZ 85004-4427

Label 228, March 2016

FOR DOMESTIC AND INTERNATIONAL USE



PS00001000014

EP14F July 2013
OD: 12.5 x 9.5

VISIT US AT USPS.COM®
ORDER FREE SUPPLIES ONLINE



This packaging is the property of the U.S. Postal Service® and is provided solely for use in sending Priority Mail® shipments. Misuse may be a violation of federal law. This packaging is not for resale. EP14F © U.S. Postal Service, July 2013; All rights reserved.

United States Department of the Interior
Bureau of Land Management
 DIV OF LANDS, MINRLS & ENERGY
 ONE N CENTRAL AVE
 PHOENIX, AZ 85004 -4427
 Phone: 602-417-9200

Receipt

No: 3940439

Transaction #: 4050098	
Date of Transaction: 08/16/2017	
CUSTOMER:	
PEAKE LAND SERVICES LLC 11874 N STAGHORN PL TUCSON, AZ 85737-7824 US	

LINE #	QTY	DESCRIPTION	REMARKS	UNIT PRICE	TOTAL
1	1.00	LOCATABLE MINERALS / MINING CLAIMS- NOT NEW-UNADJUD, ONE AUTH NO. ONLY / MINING CLAIM MONEY RECEIVED CASES: AMC328027/\$77035.00	MAINT 2018/497	- n/a -	77035.00
TOTAL:					\$77,035.00

PAYMENT INFORMATION					
1	AMOUNT:	4650.00	POSTMARKED:	08/14/2017	
	TYPE:	CHECK	RECEIVED:	08/15/2017	
	CHECK NO:	3280			
	NAME:	PEAKE LAND SERVICES LLC 11874 N STAGHORN PL TUCSON AZ 85737-7824 US			
2	AMOUNT:	72385.00	POSTMARKED:	08/14/2017	
	TYPE:	CHECK	RECEIVED:	08/15/2017	
	CHECK NO:	3281			
	NAME:	PEAKE LAND SERVICES LLC 11874 N STAGHORN PL TUCSON AZ 85737-7824 US			

REMARKS

This receipt was generated by the automated BLM Collections and Billing System and is a paper representation of a portion of the official electronic record contained therein.

Kathrin Brock
 Metamin Enterprises US Inc
 P.O. Box 388
 460 East 300 South, Suite No. 3
 Kanab, UT 84741
 435-644-5801
 quaterakanab@kanab.net

364334	370886	380426
364354	371449	380735
364456	371647	381714
364680	372108	381882
364752	373362	383111
365098	373491	384443
365295	373765	385002
365929	373982	393692
366076	374082	416896
366091	375112	
366274	375255	
366658	375604	
366735	375666	
366988	375958	
367055	377228	
367675	377880	
367871	378183	
368240	378256	
368423	378359	
368688	378995	
368813	379278	
368846	379364	
369489	379420	
369650	379563	
369673	379681	
369969	379907	

Bureau of Land Management
 Arizona State Office
 One North Central Avenue
 Suite 800
 Phoenix, AZ 85004-4427

August 17, 2015

Enclosed are two packets containing Maintenance Fee Payment forms and a check to cover the combined maintenance costs which are due by Sept 1, 2015.


The packets contain information for the following:

		Claims	Filing Cost
1	Owner: Metamin Enterprises	482	\$ 74,710
2	Owner: Sage Associates	18	\$ 2,790
	Total	500	\$ 77,500

These documents are being filed on behalf of the owners listed above.

Please return the recorded documents and receipt to me at the above address.

Thank you,


 Kathrin Brock

ENTERED
 SEP 03 2015
 BY: *el*

RECEIVED
 BLM STATE OFFICE
 2015 AUG 31 P 3:52
 PHOENIX, ARIZONA

2016 MAINTENANCE FEE PAYMENT

Claimant Name: **Metamin Enterprises US Inc**
Address: **Suite 408 - 1199 West Pender Street**
Vancouver, BC
Canada V6E 2R1

Telephone: **435-644-5801**

E-mail address: **quaterrakanab@kanab.net**

Signature:

RECEIVED
BLM AZ PHOENIX OFFICE
2015 AUG 31 P 3:52
PHOENIX, ARIZONA

BLM
Date
Stamp

CLAIMS AS SHOWN IN ATTACHED LISTING

No. of claims: 482 x \$155 \$74710.00
Check No: 1139 Init. CA.A.
Receipt No.: 3383867
For BLM Use Only

Metamin Ref: 482 cl

2016 MAINTENANCE FEE PAYMENT
 Claimant Name: **Metamin Enterprises US Inc**

RECEIVED
 BLM ARIZONA OFFICE
 2015 AUG 21 P 3:52
 PHOENIX, ARIZONA
 BLM
 Date
 Stamp

Claim Count	AMC Number	Claim Name	County	County Reference	Sec-Twp-Rng
1	AMC364334	JH 3460	MOHAVE	2005011237	S13-T35N-R5W S18-T35N-R4W
2	AMC364335	JH 3462	MOHAVE	2005011238	S13-T35N-R5W S18-T35N-R4W
3	AMC364354	LIR 1	MOHAVE	2005013139	S2-T35N-R5W S35-T36N-R5W
4	AMC364356	LIR 3	MOHAVE	2005013141	S2-T35N-R5W S35-T36N-R5W
5	AMC364456	CLAY 1	MOHAVE	2005016377	S10-T37N-R4W
6	AMC364457	JH 3459	MOHAVE	2005016369	S13-T35N-R5W
7	AMC364458	JH 3461	MOHAVE	2005016370	S13-T35N-R5W
8	AMC364459	JH 3463	MOHAVE	2005016371	S12,13-T35N-R5W
9	AMC364460	JH 3464	MOHAVE	2005016372	S7,18-T35N-R4W S12,13-T35N-R5W
10	AMC364461	JH 3465	MOHAVE	2005016373	S12-T35N-R5W
11	AMC364462	JH 3466	MOHAVE	2005016374	S7-T35N-R4W S12-T35N-R5W
12	AMC364463	JH 3467	MOHAVE	2005016375	S12-T35N-R5W
13	AMC364464	JH 3468	MOHAVE	2005016376	S7-T35N-R4W S12-T35N-R5W
14	AMC364465	SA 1	MOHAVE	2005016378	S26-T39N-R9W
15	AMC364466	SUNSHINE 1	MOHAVE	2005016379	S14-T37N-R4W
16	AMC364680	CENTURY 1	MOHAVE	2005024013	S5,8-T38N-R3W
17	AMC364752	LITTLE ROB 1	MOHAVE	2005027129	S23,24-T36N-R6W
18	AMC364753	STAR 1	MOHAVE	2005027128	S11-T36N-R5W
19	AMC365098	EZ 14	MOHAVE	2005037536	S11-T37N-R6W
20	AMC365099	EZ 16	MOHAVE	2005037537	S11-T37N-R6W
21	AMC365100	EZ 18	MOHAVE	2005037538	S11-T37N-R6W
22	AMC365101	EZ 1106	MOHAVE	2005037539	S12-T37N-R6W
23	AMC365102	LEDGE 1	MOHAVE	2005037540	S5-T38N-R3W
24	AMC365106	EZ 29	MOHAVE	2005040484	S11-T37N-R6W
25	AMC365107	EZ 31	MOHAVE	2005040485	S11-T37N-R6W
26	AMC365108	EZ 33	MOHAVE	2005040486	S11-T37N-R6W
27	AMC365295	CP 1	MOHAVE	2005045026	S20-T36N-R6W
28	AMC365296	TX 1	MOHAVE	2005045027	S10-T36N-R6W
29	AMC365297	UPR 1	MOHAVE	2005045028	S8-T37N-R7W
30	AMC365930	JH 3239	MOHAVE	2005055852	S14,15-T35N-R5W

2016 MAINTENANCE FEE PAYMENT
 Claimant Name: **Metamin Enterprises US Inc**

RECEIVED
 PLM AZ DISTRICT OFFICE
 PHOENIX, ARIZONA
 2015 AUG 31 P 3:52
 BLM
 Date
 Stamp

Claim Count	AMC Number	Claim Name	County	County Reference	Sec-Twp-Rng
31	AMC365931	JH 3241	MOHAVE	2005055853	S14,15-T35N-R5W
32	AMC365932	JH 3243	MOHAVE	2005055854	S14,15-T35N-R5W
33	AMC365933	June 76	MOHAVE	2005055858	S16-T35N-R6W
34	AMC365935	UC3 1	MOHAVE	2005055857	S28,33-T38N-R7W
35	AMC366076	TIMPO 1	MOHAVE	2005060365	S16-T36N-R5W
36	AMC366091	ROCK 1	MOHAVE	2005044402	S28-T39N-R3W
37	AMC366092	ROCK 2	MOHAVE	2005044403	S28-T39N-R3W
38	AMC366093	ROCK 3	MOHAVE	2005044404	S28-T39N-R3W
39	AMC366094	ROCK 4	MOHAVE	2005044405	S28-T39N-R3W
40	AMC366095	ROCK 5	MOHAVE	2005044406	S28-T39N-R3W
41	AMC366096	ROCK 6	MOHAVE	2005044407	S28-T39N-R3W
42	AMC366275	MOAP 6	MOHAVE	2005066803	S34-T38N-R5W
43	AMC366277	MOAP 8	MOHAVE	2005066805	S34-T38N-R5W
44	AMC366658	PAT # 1	MOHAVE	2005079081	S18-T36N-R6W
45	AMC366736	SM 1	COCONINO	33334293	S5-T39N-R2W
46	AMC367002	RM 3	MOHAVE	2005086078	S6-T37N-R4W
47	AMC367003	RM 4	MOHAVE	2005086079	S6-T37N-R4W
48	AMC367055	EZ 7	MOHAVE	2005091187	S35-T38N-R6W
49	AMC367056	EZ 6	MOHAVE	2005091188	S35-T38N-R6W
50	AMC367057	SIMPLE 1	MOHAVE	2005091190	S1-T37N-R6W S36-T38N-R6W
51	AMC367058	WILD BAND 1	MOHAVE	2005091189	S1-T37N-R6W
52	AMC367675	GEM 1	MOHAVE	2005112025	S6-T35N-R4W S31-T36N-R4W
53	AMC367677	EZ 114	MOHAVE	2005112023	S10-T37N-R6W
54	AMC367678	PM 1	MOHAVE	2005112021	S3-T37N-R6W
55	AMC367679	PM 2	MOHAVE	2005112022	S2,3-T37N-R6W
56	AMC367680	WP 1	MOHAVE	2005112026	S20-T36N-R4W
57	AMC367872	EZ 113	MOHAVE	2005124935	S3-T37N-R6W
58	AMC367873	MF 1	MOHAVE	2005124933	S35-T36N-R5W
59	AMC367874	NATE 1	MOHAVE	2005082145	S8-T36N-R5W
60	AMC367875	WILD BAND 2	MOHAVE	2005124936	S12-T37N-R6W
61	AMC367876	UC 1	MOHAVE	2005124938	S5-T37N-R7W

2016 MAINTENANCE FEE PAYMENT
 Claimant Name: **Metamin Enterprises US Inc**

RECEIVED
 BLM AZ DISTRICT OFFICE
 PHOENIX, ARIZONA
 2015 AUG 31 P 3:52
 BLM
 Date
 Stamp

Claim Count	AMC Number	Claim Name	County	County Reference	Sec-Twp-Rng
62	AMC368259	YS 5	MOHAVE	2005109385	S17-T38N-R5W
63	AMC368260	YS 6	MOHAVE	2005109386	S17-T38N-R5W
64	AMC368428	SOUTH POND 1	MOHAVE	2005132873	S26-T37N-R7W
65	AMC368707	AM 28	MOHAVE	2006006859	S7-T36N-R5W
66	AMC368813	G 1	COCONINO	3360079	S11-T38N-R3W
67	AMC368814	ID 1	MOHAVE	2005141769	S13-T38N-R7W
68	AMC368815	KANAB EAST 1	COCONINO	3360078	S16,21-T38N-R3W
69	AMC368847	SOUTH POND 2	MOHAVE	2005145729	S23,24,25,26-T37N-R7W
70	AMC368848	UC 2	MOHAVE	2005145731	S5-T37N-R7W
71	AMC368849	UC 3	MOHAVE	2005145732	S5-T37N-R7W
72	AMC369489	FT3	MOHAVE	2006007041	S13-T38N-R4W
73	AMC369490	SP1	MOHAVE	2006007040	S25-T38N-R5W S30-T38N-R4W
74	AMC369662	TG 8	MOHAVE	2006020944	S30-T38N-R4W
75	AMC369664	TG 10	MOHAVE	2006020946	S30-T38N-R4W
76	AMC369670	TG 16	MOHAVE	2006020952	S30-T38N-R4W
77	AMC369671	TG 17	MOHAVE	2006020953	S30-T38N-R4W
78	AMC369673	BJ 1	COCONINO	3366891	S35-T39N-R3W
79	AMC369674	BJ 2	COCONINO	3366892	S26,35-T39N-R3W
80	AMC370019	TR 22	MOHAVE	2006021005	S26-T38N-R5W
81	AMC370020	TR 23	MOHAVE	2006021006	S26-T38N-R5W
82	AMC370886	APT 1	COCONINO	3374295	S28-T29N-R3E
83	AMC370887	APT 2	COCONINO	3374296	S28-T29N-R3E
84	AMC371449	DS 1	MOHAVE	2006038494	S16-T38N-R4W
85	AMC371662	SVN 16	MOHAVE	2006047679	S13-T38N-R5W
86	AMC371663	SVN 17	MOHAVE	2006047680	S13-T38N-R5W
87	AMC371677	SVN 31	MOHAVE	2006047694	S13-T38N-R5W
88	AMC372112	HAV 5	MOHAVE	2006061783	S34-T39N-R4W
89	AMC372113	HAV 6	MOHAVE	2006061784	S34-T39N-R4W
90	AMC372114	HAV 7	MOHAVE	2006061785	S34-T39N-R4W
91	AMC372115	HAV 8	MOHAVE	2006061786	S34-T39N-R4W
92	AMC372118	HAV 11	MOHAVE	2006061789	S33-T39N-R4W

2016 MAINTENANCE FEE PAYMENT
 Claimant Name: **Metamin Enterprises US Inc**

RECEIVED
 2015 AUG 31 P 3:52
 PHOENIX, ARIZONA
 BLM
 Date
 Stamp

Claim Count	AMC Number	Claim Name	County	County Reference	Sec-Twp-Rng
93	AMC372119	HAV 12	MOHAVE	2006061790	S33-T39N-R4W
94	AMC372120	HAV 13	MOHAVE	2006061791	S33-T39N-R4W
95	AMC372121	HAV 14	MOHAVE	2006061792	S33-T39N-R4W
96	AMC372149	HAV 42	MOHAVE	2006061820	S33-T39N-R4W
97	AMC372150	HAV 43	MOHAVE	2006061821	S33-T39N-R4W
98	AMC372151	HAV 44	MOHAVE	2006061822	S33-T39N-R4W
99	AMC373362	CP 1	MOHAVE	2006082025	S15-T36N-R4W
100	AMC373363	CP 2	MOHAVE	2006082026	S22-T36N-R4W
101	AMC373378	RDG 1	MOHAVE	2006082041	S9-T36N-R4W
102	AMC373379	RDG 2	MOHAVE	2006082042	S16-T36N-R4W
103	AMC373504	SH 14	MOHAVE	2006085943	S21-T39N-R4W
104	AMC373505	SH 15	MOHAVE	2006085944	S21-T39N-R4W
105	AMC373765	AT 1	MOHAVE	2006093196	S5-T35N-R6W
106	AMC373766	AT 2	MOHAVE	2006093197	S8-T35N-R6W
107	AMC373822	SVN 55	MOHAVE	2006093253	S14-T38N-R5W
108	AMC373839	SVN 72	MOHAVE	2006093270	S14-T38N-R5W
109	AMC374082	BTR 1	MOHAVE	2006092403	S3-T38N-R4W
110	AMC374083	BTR 2	MOHAVE	2006092404	S3-T38N-R4W
111	AMC375113	JH 2	MOHAVE	2006116750	S31-T36N-R4W
112	AMC375114	JH 3	MOHAVE	2006116751	S31-T36N-R4W
113	AMC375122	SPG 1	MOHAVE	2006116759	S25-T37N-R4W
114	AMC375123	SPG 2	MOHAVE	2006116760	S25-T37N-R4W
115	AMC375124	SPG 3	MOHAVE	2006116761	S25-T37N-R4W
116	AMC375125	STH 1	MOHAVE	2006116762	S20-T36N-R4W
117	AMC375127	TU 1	MOHAVE	2006116764	S24-T36N-R5W
118	AMC375128	TU 2	MOHAVE	2006116765	S25-T36N-R5W
119	AMC375614	HH 3	MOHAVE	2006113464	S28-T36N-R5W
120	AMC375616	HH 5	MOHAVE	2006113466	S28-T36N-R5W
121	AMC375617	HH 6	MOHAVE	2006113467	S28-T36N-R5W S33-T36N-R5W
122	AMC375618	HH 7	MOHAVE	2006113468	S28-T36N-R5W S29-T36N-R5W

2016 MAINTENANCE FEE PAYMENT
 Claimant Name: **Metamin Enterprises US Inc**

BLM
 Date
 Stamp

RECEIVED
 BLM ARIZONA DISTRICT OFFICE
 2015 AUG 31 P 3: 52
 PHOENIX, ARIZONA

Claim Count	AMC Number	Claim Name	County	County Reference	Sec-Twp-Rng
123	AMC375619	HH 8	MOHAVE	2006113469	S28-T36N-R5W S29-T36N-R5W S32-T36N-R5W S33-T36N-R5W
124	AMC375634	MRH 1	MOHAVE	2006113438	S34-T36N-R5W
125	AMC375635	MRH 2	MOHAVE	2006113439	S34-T36N-R5W
126	AMC375958	BHT 1	MOHAVE	2006117857	S4-T35N-R5W
127	AMC375959	BHT 2	MOHAVE	2006117858	S4-T35N-R5W
128	AMC375975	RLF 3	MOHAVE	2006117865	S32-T36N-R5W
129	AMC375976	RLF 4	MOHAVE	2006117866	S31-T36N-R5W
130	AMC375977	RLF 5	MOHAVE	2006117867	S32-T36N-R5W
131	AMC375978	TWO 1	MOHAVE	2006117847	S11-T37N-R6W
132	AMC377228	AH 14	MOHAVE	2007004029	S32-T36N-R5W
133	AMC377229	AH 16	MOHAVE	2007004030	S32-T36N-R5W
134	AMC377230	AH 18	MOHAVE	2007004031	S32-T36N-R5W
135	AMC377231	AI 13	MOHAVE	2007004032	S32-T36N-R5W
136	AMC377232	AI 15	MOHAVE	2007004033	S32-T36N-R5W
137	AMC377233	AI 17	MOHAVE	2007004034	S32-T36N-R5W
138	AMC377880	AB 68	MOHAVE	2007010680	S23-T35N-R5W S14-T35N-R5W
139	AMC377881	AB 70	MOHAVE	2007010681	S23-T35N-R5W S14-T35N-R5W S13-T35N-R5W S24-T35N-R5W
140	AMC377882	AB 72	MOHAVE	2007010682	S24-T35N-R5W S13-T35N-R5W
141	AMC377884	AB 74	MOHAVE	2007010684	S24-T35N-R5W S13-T35N-R5W
142	AMC377886	AB 76	MOHAVE	2007010686	S24-T35N-R5W S13-T35N-R5W
143	AMC377888	AB 78	MOHAVE	2007010688	S24-T35N-R5W S13-T35N-R5W
144	AMC377890	AB 80	MOHAVE	2007010690	S24-T35N-R5W S13-T35N-R5W
145	AMC377892	AB 82	MOHAVE	2007010692	S24-T35N-R5W S13-T35N-R5W
146	AMC377894	AB 84	MOHAVE	2007010694	S24-T35N-R5W S13-T35N-R5W
147	AMC377907	AC 75	MOHAVE	2007010707	S13-T35N-R5W
148	AMC377908	AC 77	MOHAVE	2007010708	S13-T35N-R5W
149	AMC377909	AC 79	MOHAVE	2007010709	S13-T35N-R5W
150	AMC377910	AC 81	MOHAVE	2007010710	S13-T35N-R5W
151	AMC377911	AC 83	MOHAVE	2007010711	S13-T35N-R5W
152	AMC377912	AC 85	MOHAVE	2007010712	S13-T35N-R5W

2016 MAINTENANCE FEE PAYMENT
 Claimant Name: **Metamin Enterprises US Inc**

BLM
 Date
 Stamp

PHOENIX, ARIZONA

2015 AUG 31 P 3:52

BLM ARIZONA OFFICE

Claim Count	AMC Number	Claim Name	County	County Reference	Sec-Twp-Rng
153	AMC377913	AC 87	MOHAVE	2007010713	S13-T35N-R5W S18-T35N-R4W
154	AMC377916	AC 93	MOHAVE	2007010716	S18-T35N-R4W
155	AMC377917	AC 95	MOHAVE	2007010717	S18-T35N-R4W
156	AMC377948	AF 55	MOHAVE	2007010602	S11-T35N-R5W S2-T35N-R5W
157	AMC377949	AF 57	MOHAVE	2007010603	S11-T35N-R5W S2-T35N-R5W
158	AMC377950	AE 72	MOHAVE	2007010604	S12-T35N-R5W
159	AMC377951	AE 74	MOHAVE	2007010605	S12-T35N-R5W
160	AMC377952	AE 75	MOHAVE	2007010606	S12-T35N-R5W
161	AMC377953	AE 76	MOHAVE	2007010607	S12-T35N-R5W
162	AMC377954	AE 77	MOHAVE	2007010608	S12-T35N-R5W
163	AMC377955	AE 78	MOHAVE	2007010609	S12-T35N-R5W
164	AMC377969	AH 4	MOHAVE	2007010647	S32-T36N-R5W
165	AMC377970	AH 6	MOHAVE	2007010648	S32-T36N-R5W
166	AMC377971	AH 8	MOHAVE	2007010649	S32-T36N-R5W
167	AMC377977	AI 16	MOHAVE	2007010655	S32-T36N-R5W S29-T36N-R5W
168	AMC377978	AI 18	MOHAVE	2007010656	S32-T36N-R5W S29-T36N-R5W
169	AMC377979	AI 19	MOHAVE	2007010657	S33-T36N-R5W
170	AMC377980	AI 21	MOHAVE	2007010658	S33-T36N-R5W
171	AMC377983	AI 63	MOHAVE	2007010624	S35-T36N-R5W
172	AMC377984	AI 64	MOHAVE	2007010625	S35-T36N-R5W S26-T36N-R5W
173	AMC377985	AI 65	MOHAVE	2007010626	S35-T36N-R5W
174	AMC377986	AI 66	MOHAVE	2007010627	S35-T36N-R5W S26-T36N-R5W
175	AMC377989	AJ 2	MOHAVE	2007010638	S29-T36N-R5W
176	AMC377990	AJ 4	MOHAVE	2007010639	S29-T36N-R5W
177	AMC377991	AJ 6	MOHAVE	2007010640	S29-T36N-R5W
178	AMC377994	AJ 15	MOHAVE	2007010661	S29-T36N-R5W
179	AMC377996	AJ 17	MOHAVE	2007010663	S29-T36N-R5W
180	AMC377999	AJ 22	MOHAVE	2007010666	S28-T36N-R5W
181	AMC378000	AJ 24	MOHAVE	2007010667	S28-T36N-R5W
182	AMC378001	AJ 65	MOHAVE	2007010630	S26-T36N-R5W
183	AMC378003	AJ 67	MOHAVE	2007010632	S26-T36N-R5W

2016 MAINTENANCE FEE PAYMENT
 Claimant Name: **Metamin Enterprises US Inc**

BLM
Date
Stamp

2015 AUG 31 P 3: 52

PHOENIX, ARIZONA

RECEIVED

Claim Count	AMC Number	Claim Name	County	County Reference	Sec-Twp-Rng
184	AMC378004	AJ 68	MOHAVE	2007010633	S26-T36N-R5W
185	AMC378005	AJ 69	MOHAVE	2007010634	S26-T36N-R5W
186	AMC378006	AJ 70	MOHAVE	2007010635	S26-T36N-R5W
187	AMC378009	AK 1	MOHAVE	2007010641	S29-T36N-R5W S30-T36N-R5W
188	AMC378010	AK 3	MOHAVE	2007010642	S29-T36N-R5W
189	AMC378011	AK 5	MOHAVE	2007010643	S29-T36N-R5W
190	AMC378024	LR 11	MOHAVE	2007010644	S30-T36N-R5W
191	AMC378025	LR 12	MOHAVE	2007010645	S30-T36N-R5W
192	AMC378026	SVN 73	MOHAVE	2007010746	S14-T38N-R5W
193	AMC378027	SVN 74	MOHAVE	2007010747	S14-T38N-R5W
194	AMC378042	SVN 89	MOHAVE	2007010762	S14-T38N-R5W
195	AMC378055	SVN 102	MOHAVE	2007010775	S23-T38N-R5W S24-T38N-R5W
196	AMC378057	SVN 104	MOHAVE	2007010777	S23-T38N-R5W S24-T38N-R5W
197	AMC378076	SVN 123	MOHAVE	2007010796	S13-T38N-R5W S24-T38N-R5W S18-T38N-R4W
198	AMC378078	SVN 125	MOHAVE	2007010798	S24-T38N-R5W S19-T38N-R4W
199	AMC378204	BE 44	MOHAVE	2007011113	S15-T38N-R5W
200	AMC378205	BE 46	MOHAVE	2007011114	S15-T38N-R5W
201	AMC378209	BF 24	MOHAVE	2007011118	S16-T38N-R5W S9-T38N-R5W
202	AMC378211	BF 26	MOHAVE	2007011120	S16-T38N-R5W S9-T38N-R5W
203	AMC378215	BF 34	MOHAVE	2007011124	S16-T38N-R5W S9-T38N-R5W
204	AMC378217	BF 36	MOHAVE	2007011126	S16-T38N-R5W S9-T38N-R5W
205	AMC378223	BF 42	MOHAVE	2007011132	S15-T38N-R5W S10-T38N-R5W
206	AMC378225	BF 44	MOHAVE	2007011134	S15-T38N-R5W S10-T38N-R5W
207	AMC378228	BG 3	MOHAVE	2007011149	S7-T38N-R5W S8-T38N-R5W
208	AMC378229	BG 5	MOHAVE	2007011150	S8-T38N-R5W
209	AMC378232	BG 23	MOHAVE	2007011138	S9-T38N-R5W
210	AMC378234	BG 25	MOHAVE	2007011140	S9-T38N-R5W
211	AMC378235	BG 26	MOHAVE	2007011141	S9-T38N-R5W
212	AMC378236	BG 27	MOHAVE	2007011142	S9-T38N-R5W
213	AMC378237	BG 28	MOHAVE	2007011143	S9-T38N-R5W

2016 MAINTENANCE FEE PAYMENT
 Claimant Name: **Metamin Enterprises US Inc**

BLM
 Date
 Stamp

BLM RECEIVED
 PHOENIX, ARIZONA
 2015 AUG 31 P 3:53

Claim Count	AMC Number	Claim Name	County	County Reference	Sec-Twp-Rng
214	AMC378240	BG 41	MOHAVE	2007011146	S10-T38N-R5W
215	AMC378241	BG 43	MOHAVE	2007011147	S10-T38N-R5W
216	AMC378246	BG 60	MOHAVE	2007011105	S11-T38N-R5W
217	AMC378248	BG 62	MOHAVE	2007011107	S11-T38N-R5W
218	AMC378256	AF 33	MOHAVE	2007011799	S9-T35N-R5W
219	AMC378257	AF 34	MOHAVE	2007011800	S4-T35N-R5W
220	AMC378258	AF 35	MOHAVE	2007011801	S3-T35N-R5W
221	AMC378259	AF 36	MOHAVE	2007011802	S3-T35N-R5W
222	AMC378260	AF 37	MOHAVE	2007011803	S3-T35N-R5W
223	AMC378263	AG 38	MOHAVE	2007011769	S3-T35N-R5W
224	AMC378264	AG 40	MOHAVE	2007011770	S3-T35N-R5W
225	AMC378269	AH 37	MOHAVE	2007011775	S34-T36N-R5W
226	AMC378270	AH 39	MOHAVE	2007011776	S34-T36N-R5W
227	AMC378274	AH 44	MOHAVE	2007011780	S34-T36N-R5W
228	AMC378275	AH 45	MOHAVE	2007011781	S34-T36N-R5W
229	AMC378276	AH 46	MOHAVE	2007011782	S34-T36N-R5W
230	AMC378287	AI 41	MOHAVE	2007011793	S34-T36N-R5W
231	AMC378288	AI 42	MOHAVE	2007011794	S34-T36N-R5W S27-T36N-R5W
232	AMC378289	AI 43	MOHAVE	2007011795	S34-T36N-R5W
233	AMC378290	AI 44	MOHAVE	2007011796	S34-T36N-R5W
234	AMC378293	AI 92	MOHAVE	2007011750	S31-T36N-R4W
235	AMC378294	AI 94	MOHAVE	2007011751	S30-T36N-R4W
236	AMC378313	AJ 104	MOHAVE	2007011765	S30-T36N-R4W
237	AMC378318	AK 29	MOHAVE	2007011747	S28-T36N-R5W
238	AMC378319	AK 31	MOHAVE	2007011748	S28-T36N-R5W
239	AMC378320	AK 33	MOHAVE	2007011749	S28-T36N-R5W
240	AMC378369	BURN 11	MOHAVE	2007009788	S31-T39N-R3W
241	AMC378371	BURN 13	MOHAVE	2007009790	S31-T39N-R3W
242	AMC378373	BURN 15	MOHAVE	2007009792	S31-T39N-R3W
243	AMC378399	BURN 41	MOHAVE	2007009818	S31-T39N-R3W
244	AMC378400	BURN 42	MOHAVE	2007009819	S31-T39N-R3W

2016 MAINTENANCE FEE PAYMENT

Claimant Name: **Metamin Enterprises US Inc**

BLM
Date
Stamp

PHOENIX, ARIZONA
2015 AUG 31 P 3:53
BLM AT PHOENIX

Claim Count	AMC Number	Claim Name	County	County Reference	Sec-Twp-Rng
245	AMC378403	BURN 45	MOHAVE	2007009822	S31-T39N-R3W
246	AMC378404	BURN 46	MOHAVE	2007009823	S31-T39N-R3W
247	AMC378405	BURN 47	MOHAVE	2007009824	S31-T39N-R3W
248	AMC378406	BURN 48	MOHAVE	2007009825	S31-T39N-R3W
249	AMC378438	BURN 80	MOHAVE	2007009857	S31-T39N-R3W
250	AMC378441	BURN 83	MOHAVE	2007009860	S31-T39N-R3W
251	AMC378442	BURN 84	MOHAVE	2007009861	S31-T39N-R3W
252	AMC378443	BURN 85	MOHAVE	2007009862	S31-T39N-R3W
253	AMC379000	DG 3	COCONINO	3424813	S13-T39N-R3W S24-T39N-R3W
254	AMC379001	DG 4	COCONINO	3424814	S13-T39N-R3W
255	AMC379294	AB 52	MOHAVE	2007014322	S22-T35N-R5W S15-T35N-R5W
256	AMC379295	AB 53	MOHAVE	2007014323	S23-T35N-R5W
257	AMC379296	AB 55	MOHAVE	2007014324	S23-T35N-R5W
258	AMC379334	BC 119	MOHAVE	2007014276	S20-T38N-R4W S29-T38N-R4W
259	AMC379335	BC 120	MOHAVE	2007014277	S20-T38N-R4W
260	AMC379357	BE 107	MOHAVE	2007014299	S18-T38N-R4W
261	AMC379358	BE 108	MOHAVE	2007014300	S18-T38N-R4W
262	AMC379359	BE 109	MOHAVE	2007014301	S17-T38N-R4W S18-T38N-R4W
263	AMC379360	BE 110	MOHAVE	2007014302	S17-T38N-R4W S18-T38N-R4W
264	AMC379385	LR 1	MOHAVE	2007015873	S31-T36N-R5W
265	AMC379386	LR 2	MOHAVE	2007015874	S31-T36N-R5W S30-T36N-R5W
266	AMC379387	LR 3	MOHAVE	2007015875	S31-T36N-R5W
267	AMC379388	LR 4	MOHAVE	2007015876	S31-T36N-R5W S30-T36N-R5W
268	AMC379389	LR 5	MOHAVE	2007015877	S31-T36N-R5W
269	AMC379390	LR 6	MOHAVE	2007015878	S31-T36N-R5W S30-T36N-R5W
270	AMC379391	LR 7	MOHAVE	2007015879	S31-T36N-R5W
271	AMC379392	LR 8	MOHAVE	2007015880	S31-T36N-R5W S30-T36N-R5W
272	AMC379395	LR 19	MOHAVE	2007015883	S31-T36N-R5W
273	AMC379396	LR 20	MOHAVE	2007015884	S31-T36N-R5W
274	AMC379397	LR 21	MOHAVE	2007015885	S31-T36N-R5W
275	AMC379398	LR 22	MOHAVE	2007015886	S30-T36N-R5W

2016 MAINTENANCE FEE PAYMENT
 Claimant Name: **Metamin Enterprises US Inc**

BLM
 Date
 Stamp

RECEIVED
 BLM AZ DISTRICT
 2015 AUG 31 P 3:53
 PHOENIX, ARIZONA

Claim Count	AMC Number	Claim Name	County	County Reference	Sec-Twp-Rng
276	AMC379399	LR 23	MOHAVE	2007015887	S30-T36N-R5W
277	AMC379401	LR 25	MOHAVE	2007015889	S30-T36N-R5W
278	AMC379402	LR 26	MOHAVE	2007015890	S30-T36N-R5W
279	AMC379403	LR 27	MOHAVE	2007015891	S30-T36N-R5W
280	AMC379405	LR 29	MOHAVE	2007015893	S30-T36N-R5W
281	AMC379407	LR 31	MOHAVE	2007015895	S25-T36N-R6W
282	AMC379408	LR 32	MOHAVE	2007015896	S25-T36N-R6W
283	AMC379409	LR 33	MOHAVE	2007015897	S25-T36N-R6W
284	AMC379410	LR 34	MOHAVE	2007015898	S25-T36N-R6W S24-T36N-R6W
285	AMC379411	LR 35	MOHAVE	2007015899	S30-T36N-R5W
286	AMC379412	LR 36	MOHAVE	2007015900	S30-T36N-R5W S19-T36N-R5W
287	AMC379414	LR 38	MOHAVE	2007015902	S30-T36N-R5W S19-T36N-R5W
288	AMC379415	LR 39	MOHAVE	2007015903	S31-T36N-R6W S6-T35N-R5W
289	AMC379416	LR 40	MOHAVE	2007015904	S31-T36N-R5W S6-T35N-R5W
290	AMC379418	RLF 6	MOHAVE	2007015871	S31-T35N-R5W
291	AMC379419	RLF 7	MOHAVE	2007015872	S31-T35N-R5W
292	AMC379420	CD 19	MOHAVE	2007015274	S9-T38N-R4W
293	AMC379421	CD 20	MOHAVE	2007015275	S9-T38N-R4W
294	AMC379422	CD 21	MOHAVE	2007015276	S9-T38N-R4W
295	AMC379423	CD 22	MOHAVE	2007015277	S9-T38N-R4W
296	AMC379427	CD 28	MOHAVE	2007015292	S9-T38N-R4W
297	AMC379443	CI 28	MOHAVE	2007015260	S28-T39N-R4W
298	AMC379445	CI 30	MOHAVE	2007015262	S28-T39N-R4W
299	AMC379569	BRC 7	MOHAVE	2007017232	S20-T39N-R3W
300	AMC379571	BRC 9	MOHAVE	2007017234	S20-T39N-R3W
301	AMC379573	BRC 11	MOHAVE	2007017236	S20-T39N-R3W
302	AMC379589	CF 20	MOHAVE	2007017208	S4-T38N-R4W
303	AMC379591	CF 22	MOHAVE	2007017210	S4-T38N-R4W
304	AMC379601	CG 45	MOHAVE	2007017194	S34-T39N-R4W
305	AMC379603	CG 47	MOHAVE	2007017196	S34-T39N-R4W
306	AMC379607	LCF 1	MOHAVE	2007017200	S20-T35N-R5W

2016 MAINTENANCE FEE PAYMENT
 Claimant Name: **Metamin Enterprises US Inc**

RECEIVED
 BLM ARIZONA OFFICE
 2015 AUG 31 P 3:58
 PHOENIX, ARIZONA
 BLM
 Date
 Stamp

Claim Count	AMC Number	Claim Name	County	County Reference	Sec-Twp-Rng
307	AMC379608	LCF 2	MOHAVE	2007017201	S20-T35N-R5W
308	AMC379609	LCF 3	MOHAVE	2007017202	S20-T35N-R5W
309	AMC379610	OLY 9	MOHAVE	2007017175	S7-T35N-R4W
310	AMC379611	OLY 10	MOHAVE	2007017176	S7-T35N-R4W
311	AMC379612	OLY 11	MOHAVE	2007017177	S7-T35N-R4W
312	AMC379616	RCA 1	MOHAVE	2007017213	S21-T36N-R5W
313	AMC379617	RCA 2	MOHAVE	2007017214	S21-T36N-R5W
314	AMC379618	RCA 3	MOHAVE	2007017215	S16-T36N-R5W
315	AMC379619	RCA 4	MOHAVE	2007017216	S16-T36N-R5W
316	AMC379623	SS 8	MOHAVE	2007017182	S6-T35N-R4W
317	AMC379624	SS 9	MOHAVE	2007017183	S6-T35N-R4W
318	AMC379625	SS 10	MOHAVE	2007017184	S6-T35N-R4W
319	AMC379683	BRC 15	MOHAVE	2007018459	S29-T39N-R3W
320	AMC379685	BRC 17	MOHAVE	2007018461	S29-T39N-R3W
321	AMC379687	BRC 19	MOHAVE	2007018463	S29-T39N-R3W
322	AMC379688	BRC 20	MOHAVE	2007018464	S30-T39N-R3W
323	AMC379710	QWP 1	MOHAVE	2007018465	S20-T36N-R4W
324	AMC379711	QWP 2	MOHAVE	2007018466	S20-T36N-R4W
325	AMC379712	QWP 3	MOHAVE	2007018467	S20-T36N-R4W
326	AMC379713	QWP 4	MOHAVE	2007018468	S20-T36N-R4W
327	AMC379714	QWP 5	MOHAVE	2007018469	S20-T36N-R4W
328	AMC379715	TWO 11	MOHAVE	2007018430	S14-T37N-R6W
329	AMC379716	TWO 12	MOHAVE	2007018431	S14-T37N-R6W
330	AMC379717	TWO 13	MOHAVE	2007018432	S14-T37N-R6W
331	AMC379718	TWO 14	MOHAVE	2007018433	S14-T37N-R6W
332	AMC379914	BG 93	MOHAVE	2007019726	S7-T38N-R4W
333	AMC379915	BG 94	MOHAVE	2007019727	S7-T38N-R4W
334	AMC379916	BG 95	MOHAVE	2007019728	S7-T38N-R4W
335	AMC379917	BG 96	MOHAVE	2007019729	S7-T38N-R4W
336	AMC379921	BG 101	MOHAVE	2007019733	S7-T38N-R4W
337	AMC379922	BG 103	MOHAVE	2007019734	S7-T38N-R4W

2016 MAINTENANCE FEE PAYMENT
 Claimant Name: **Metamin Enterprises US Inc**

RECEIVED
 BLM AND SERVICE
 2015 AUG 31 P 3:53
 PHOENIX, ARIZONA
 BLM
 Date
 Stamp

Claim Count	AMC Number	Claim Name	County	County Reference	Sec-Twp-Rng
338	AMC379923	BG 105	MOHAVE	2007019735	S7-T38N-R4W
339	AMC379930	CP 10	MOHAVE	2007019742	S22-T36N-R4W
340	AMC379931	CP 11	MOHAVE	2007019743	S22-T36N-R4W
341	AMC379932	CP 12	MOHAVE	2007019744	S22-T36N-R4W
342	AMC379939	ER 3	MOHAVE	2007019717	S16-T36N-R4W
343	AMC379940	ER 4	MOHAVE	2007019718	S16-T36N-R4W
344	AMC380428	FA 77	MOHAVE	2007022916	S22-T38N-R6W S21-T38N-R6W
345	AMC380429	FA 79	MOHAVE	2007022917	S22-T38N-R6W S21-T38N-R6W
346	AMC380430	FA 81	MOHAVE	2007022918	S22-T38N-R6W S21-T38N-R6W
347	AMC380431	FA 83	MOHAVE	2007022919	S22-T38N-R6W S21-T38N-R6W
348	AMC380436	FA 88	MOHAVE	2007022924	S22-T38N-R6W
349	AMC380438	FA 90	MOHAVE	2007022926	S15-T38N-R6W S22-T38N-R6W
350	AMC380450	FE 90	MOHAVE	2007022938	S13-T38N-R6W S24-T38N-R6W
351	AMC380452	FE 92	MOHAVE	2007022940	S13-T38N-R6W
352	AMC380457	FF 80	MOHAVE	2007022945	S24-T38N-R6W S19-T38N-R6W
353	AMC380458	FF 82	MOHAVE	2007022946	S24-T38N-R6W S19-T38N-R6W
354	AMC380462	FG 79	MOHAVE	2007022950	S19-T38N-R5W
355	AMC380463	FG 81	MOHAVE	2007022951	S19-T38N-R5W
356	AMC380467	FA 42	MOHAVE	2007022955	S34-T38N-R6W
357	AMC380476	FA 60	MOHAVE	2007022964	S27-T38N-R6W
358	AMC380477	FA 62	MOHAVE	2007022965	S27-T38N-R6W
359	AMC380480	FB 41	MOHAVE	2007022968	S34-T38N-R6W
360	AMC380489	FB 59	MOHAVE	2007022977	S27-T38N-R6W
361	AMC380490	FB 61	MOHAVE	2007022978	S27-T38N-R6W
362	AMC380513	FD 63	MOHAVE	2007023001	S26-T38N-R6W
363	AMC380515	FD 65	MOHAVE	2007023003	S26-T38N-R6W
364	AMC380522	FD 72	MOHAVE	2007023010	S23-T38N-R6W S25-T38N-R6W S26-T38N-R6W S24-T38N-R6W
365	AMC380523	FD 73	MOHAVE	2007023011	S23-T38N-R6W
366	AMC380524	FD 74	MOHAVE	2007023012	S23-T38N-R6W S24-T38N-R6W
367	AMC380525	FD 75	MOHAVE	2007023013	S23-T38N-R6W

2016 MAINTENANCE FEE PAYMENT

Claimant Name: **Metamin Enterprises US Inc**

BLM
Date
Stamp

2015 AUG 31 P 3:53

PHOENIX, ARIZONA

RECEIVED
BLM / PHOENIX OFFICE

Claim Count	AMC Number	Claim Name	County	County Reference	Sec-Twp-Rng
368	AMC380529	FD 79	MOHAVE	2007023017	S23-T38N-R6W
369	AMC380530	FD 80	MOHAVE	2007023018	S23-T38N-R6W S24-T38N-R6W
370	AMC380531	FD 81	MOHAVE	2007023019	S23-T38N-R6W
371	AMC380532	FD 82	MOHAVE	2007023020	S23-T38N-R6W S24-T38N-R6W
372	AMC380535	FD 85	MOHAVE	2007023023	S23-T38N-R6W
373	AMC380537	FD 87	MOHAVE	2007023025	S23-T38N-R6W
374	AMC380543	GG 43	MOHAVE	2007023031	S22-T38N-R4W S27-T38N-R4W
375	AMC380544	GG 44	MOHAVE	2007023032	S22-T38N-R4W
376	AMC380547	GG 47	MOHAVE	2007023035	S23-T38N-R4W S22-T38N-R4W S27-T38N-R4W S26-T38N-R4W
377	AMC380548	GG 48	MOHAVE	2007023036	S23-T38N-R4W S22-T38N-R4W
378	AMC380549	GG 49	MOHAVE	2007023037	S23-T38N-R4W S26-T38N-R4W
379	AMC380550	GG 50	MOHAVE	2007023038	S23-T38N-R4W
380	AMC380551	GG 51	MOHAVE	2007023039	S23-T38N-R4W S26-T38N-R4W
381	AMC380553	GG 53	MOHAVE	2007023041	S23-T38N-R4W S26-T38N-R4W
382	AMC380569	GG 28	MOHAVE	2007023057	S21-T38N-R4W
383	AMC380570	GG 29	MOHAVE	2007023058	S21-T38N-R4W S28-T38N-R4W S27-T38N-R4W S22-T38N-R4W
384	AMC380571	GG 30	MOHAVE	2007023059	S21-T38N-R4W S22-T38N-R4W
385	AMC380573	GG 32	MOHAVE	2007023061	S22-T38N-R4W
386	AMC380589	FH 23	MOHAVE	2007023077	S5-T37N-R5W S6-T37N-R5W
387	AMC380590	FH 24	MOHAVE	2007023078	S5-T37N-R5W
388	AMC380635	FK 17	MOHAVE	2007023123	S9-T37N-R5W
389	AMC380636	FK 18	MOHAVE	2007023124	S9-T37N-R5W S10-T37N-R5W
390	AMC380637	FK 19	MOHAVE	2007023125	S4-T37N-R5W
391	AMC380656	GG 10	MOHAVE	2007023144	S20-T38N-R4W
392	AMC380659	GG 13	MOHAVE	2007023147	S21-T38N-R4W S28-T38N-R4W
393	AMC380660	GG 14	MOHAVE	2007023148	S21-T38N-R4W
394	AMC380740	AI 23	MOHAVE	2007023943	S33-T36N-R5W
395	AMC380749	BE 48	MOHAVE	2007023862	S15-T38N-R5W
396	AMC380750	BE 50	MOHAVE	2007023863	S15-T38N-R5W
397	AMC380752	BF 7	MOHAVE	2007023995	S17-T38N-R5W

2016 MAINTENANCE FEE PAYMENT
 Claimant Name: **Metamin Enterprises US Inc**

BLM
 Date
 Stamp

2015 AUG 31 P 3:53

PHOENIX, ARIZONA

RECEIVED
 BLM
 OFFICE

Claim Count	AMC Number	Claim Name	County	County Reference	Sec-Twp-Rng
398	AMC380754	BF 9	MOHAVE	2007023997	S17-T38N-R5W
399	AMC380764	BF 47	MOHAVE	2007023865	S15-T38N-R5W
400	AMC380765	BF 49	MOHAVE	2007023866	S15-T38N-R5W
401	AMC380767	BG 9	MOHAVE	2007024003	S8-T38N-R5W
402	AMC380769	BG 11	MOHAVE	2007024005	S8-T38N-R5W
403	AMC380783	BH 31	MOHAVE	2007023923	S9-T38N-R5W
404	AMC380785	BH 33	MOHAVE	2007023925	S9-T38N-R5W
405	AMC380816	EA 33	MOHAVE	2007024033	S35-T37N-R6W S2-T36N-R6W
406	AMC380818	EA 35	MOHAVE	2007024035	S35-T37N-R6W
407	AMC380832	EB 18	MOHAVE	2007024018	S2-T36N-R6W S1-T36N-R6W
408	AMC380834	EB 20	MOHAVE	2007024020	S2-T36N-R6W S1-T36N-R6W
409	AMC380838	EB 39	MOHAVE	2007024043	S36-T37N-R6W S35-T37N-R6W
410	AMC380840	EB 41	MOHAVE	2007024045	S36-T37N-R6W S35-T37N-R6W
411	AMC380848	ED 8	MOHAVE	2007024048	S7-T36N-R5W
412	AMC380849	ED 10	MOHAVE	2007024049	S7-T36N-R5W
413	AMC380862	EE 7	MOHAVE	2007024052	S7-T36N-R5W
414	AMC380863	EE 9	MOHAVE	2007024053	S7-T36N-R5W
415	AMC380870	EG 10	MOHAVE	2007023891	S8-T36N-R5W S9-T36N-R5W
416	AMC380872	EG 12	MOHAVE	2007023893	S8-T36N-R5W S9-T36N-R5W
417	AMC380879	EH 11	MOHAVE	2007023900	S9-T36N-R5W
418	AMC380880	EH 13	MOHAVE	2007023901	S9-T36N-R5W
419	AMC380881	EH 15	MOHAVE	2007023902	S9-T36N-R5W S4-T36N-R5W
420	AMC380888	EH 50	MOHAVE	2007023877	S33-T37N-R5W S28-T37N-R5W
421	AMC380890	EH 52	MOHAVE	2007023879	S28-T37N-R5W
422	AMC380891	EI 5	MOHAVE	2007023906	S9-T36N-R5W
423	AMC380892	EI 7	MOHAVE	2007023907	S9-T36N-R5W
424	AMC380906	EK 30	MOHAVE	2007023985	S2-T36N-R5W
425	AMC380909	EK 39	MOHAVE	2007023975	S35-T37N-R5W S34-T37N-R5W
426	AMC380911	EK 41	MOHAVE	2007023977	S35-T37N-R5W S34-T37N-R5W
427	AMC380974	SH 22	MOHAVE	2007023933	S21-T39N-R4W
428	AMC380975	SH 23	MOHAVE	2007023934	S21-T39N-R4W S28-T39N-R4W

2016 MAINTENANCE FEE PAYMENT

Claimant Name: **Metamin Enterprises US Inc**

BLM
Date
Stamp

RECEIVED
BLM
OFFICE
2015 AUG 31 P 3:53
PHOENIX, ARIZONA

Claim Count	AMC Number	Claim Name	County	County Reference	Sec-Twp-Rng
429	AMC380976	STH 3	MOHAVE	2007024062	S20-T36N-R4W
430	AMC380977	STH 4	MOHAVE	2007024063	S20-T36N-R4W
431	AMC380978	STH 5	MOHAVE	2007024064	S20-T36N-R4W
432	AMC380979	WB 1	MOHAVE	2007023929	S11-T36N-R4W
433	AMC380980	WB 2	MOHAVE	2007023930	S11-T36N-R4W
434	AMC381717	BG 109	MOHAVE	2007032393	S8-T38N-R4W
435	AMC381719	BG 111	MOHAVE	2007032395	S8-T38N-R4W
436	AMC381724	CA 9	MOHAVE	2007032405	S20-T38N-R4W
437	AMC381725	CA 11	MOHAVE	2007032406	S21-T38N-R4W
438	AMC381727	CEN 10	MOHAVE	2007032399	S6-T38N-R3W S31-T39N-R3W
439	AMC381741	FD 39	MOHAVE	2007032419	S35-T38N-R6W
440	AMC381743	FD 41	MOHAVE	2007032421	S35-T38N-R6W
441	AMC381749	FD 47	MOHAVE	2007032427	S35-T38N-R6W
442	AMC381750	FD 48	MOHAVE	2007032428	S35-T38N-R6W S36-T38N-R6W
443	AMC381751	FD 49	MOHAVE	2007032429	S35-T38N-R6W
444	AMC381752	FD 50	MOHAVE	2007032430	S35-T38N-R6W S36-T38N-R6W
445	AMC381757	FE 33	MOHAVE	2007032435	S1-T37N-R6W
446	AMC381759	FE 35	MOHAVE	2007032437	S1-T37N-R6W S36-T38N-R6W
447	AMC381774	FT 30	MOHAVE	2007032390	S16-T38N-R4W
448	AMC381775	FT 31	MOHAVE	2007032391	S16-T38N-R4W
449	AMC381776	FT 32	MOHAVE	2007032392	S16-T38N-R4W
450	AMC381882	AP #1	MOHAVE	2007032847	S13-T36N-R5W
451	AMC381885	RUN #1	COCONINO	3433423	S13-T41N-R2W
452	AMC383152	WB 23	MOHAVE	2007045286	S22-T38N-R5W
453	AMC384460	INS 23	MOHAVE	2007060090	S30-T36N-R5W
454	AMC384462	INS 25	MOHAVE	2007060092	S30-T36N-R5W
455	AMC384463	INS 26	MOHAVE	2007060093	S30-T36N-R5W
456	AMC384464	INS 27	MOHAVE	2007060094	S30-T36N-R5W S19-T36N-R5W
457	AMC384465	INS 28	MOHAVE	2007060095	S30-T36N-R5W S20-T36N-R5W S19-T36N-R5W S29-T36N-R5W
458	AMC384482	INS 45	MOHAVE	2007060112	S32-T36N-R5W

2016 MAINTENANCE FEE PAYMENT
 Claimant Name: **Metamin Enterprises US Inc**

BLM
 Date
 Stamp

2015 AUG 31 P 3:53

BLM RECEIVED
 PHOENIX, ARIZONA

Claim Count	AMC Number	Claim Name	County	County Reference	Sec-Twp-Rng
459	AMC384483	INS 46	MOHAVE	2007060113	S32-T36N-R5W
460	AMC384490	INS 53	MOHAVE	2007060120	S33-T36N-R5W S32-T36N-R5W
461	AMC384491	INS 54	MOHAVE	2007060121	S33-T36N-R5W
462	AMC384509	URN 1	MOHAVE	2007060129	S32-T39N-R3W
463	AMC384510	URN 2	MOHAVE	2007060130	S32-T39N-R3W
464	AMC384511	URN 3	MOHAVE	2007060131	S32-T39N-R3W
465	AMC384512	USH 1	MOHAVE	2007060126	S30-T38N-R3W
466	AMC384513	USH 2	MOHAVE	2007060127	S30-T38N-R3W
467	AMC384514	USH 3	MOHAVE	2007060128	S30-T38N-R3W
468	AMC393693	KT 50	MOHAVE	2008047944	S29-T38N-R5W
469	AMC393695	KT 52	MOHAVE	2008047946	S29-T38N-R5W
470	AMC393704	KT 61	MOHAVE	2008047955	S30-T38N-R5W
471	AMC393705	KT 62	MOHAVE	2008047956	S29-T38N-R5W
472	AMC393706	KT 63	MOHAVE	2008047957	S30-T38N-R5W
473	AMC393707	KT 64	MOHAVE	2008047958	S29-T38N-R5W
474	AMC393708	KT 65	MOHAVE	2008047959	S30-T38N-R5W
475	AMC416896	NA 1	MOHAVE	2012035977	S27-T41N-R9W
476	AMC416897	NA 2	MOHAVE	2012035978	S26,27-T41N-R9W
477	AMC416898	LR 1	MOHAVE	2012035979	S3,10-T39N-R9W
478	AMC416899	LR 2	MOHAVE	2012035980	S10-T39N-R9W
479	AMC416900	NV 1	MOHAVE	2012035981	S9-T39N-R9W
480	AMC416901	NV 2	MOHAVE	2012035982	S9-T39N-R9W
481	AMC416902	WL 1	MOHAVE	2012035983	S28-T40N-R9W
482	AMC416903	WL 2	MOHAVE	2012035984	S28,29-T40N-R9W

2016 MAINTENANCE FEE PAYMENT

Claimant Name: **SAGE ASSOCIATES, INC**

Address: **1735 E. Fort Lowell Road, Suite 9**

City: **Tucson** State: **AZ** Zip: **85719-2358**

Telephone: **520-770-7805**

E-mail address: **quaterrakanab@kanab.net**

Signature:

RECEIVED BLM ARIZONA OFFICE 2015 AUG 31 P 3:53 PHOENIX, ARIZONA	BLM Date Stamp
--	----------------------

CLAIMS AS SHOWN IN ATTACHED LISTING

No. of claims: <u>18</u> x \$155 = <u>\$2790.00</u>
Check No: <u>1139</u> Init. <u>A-H</u>
Receipt No.: <u>3383867</u>
For BLM Use Only

Sage Ref: 18 cl

2016 MAINTENANCE FEE PAYMENT
 Claimant Name: **Sage Associates, Inc.**

BLM
 Date
 Stamp

RECEIVED
 BLM PHOENIX OFFICE
 2015 AUG 31 P 3:53
 PHOENIX, ARIZONA

Claim Count	AMC Number	Claim Name	County	County Recorder Reference	Sec-Twp-Rng
-------------	------------	------------	--------	---------------------------	-------------

1	AMC373990	FT#14	Mohave	2006090631	S18-T38N-R3W
2	AMC373991	FT#15	Mohave	2006090632	S18-T38N-R3W
3	AMC373992	FT#16	Mohave	2006090633	S17, 18-T38N-R3W
4	AMC373993	FT#17	Mohave	2006090634	S17, 18-T38N-R3W
5	AMC375670	FT#18	Mohave	2006114283	S7,18-T38N-R3W
6	AMC375671	FT#19	Mohave	2006114284	S18-T38N-R3W
7	AMC373994	FT#20	Mohave	2006090635	S7-T38N-R3W
8	AMC373995	FT#21	Mohave	2006090636	S7-T38N-R3W
9	AMC374000	RC#2	Mohave	2006093275	S3-T36N-R5W
10	AMC374001	RC#3	Mohave	2006093276	S3-T36N-R5W
11	AMC374002	RC#4	Mohave	2006093277	S3-T36N-R5W
12	AMC374003	RC#5	Mohave	2006093278	S3-T36N-R5W
13	AMC375320	GS#68	Mohave	2006111020	S25-T37N-R4W
14	AMC375321	GS#69	Mohave	2006111021	S25-T37N-R4W
15	AMC385031	GS#64	Mohave	2007068206	S25-T37N-R4W
16	AMC385032	GS#65	Mohave	2007068207	S25-T37N-R4W
17	AMC385033	GS#66	Mohave	2007068208	S25-T37N-R4W
18	AMC385034	GS#67	Mohave	2007068209	S25-T37N-R4W

Metamin Enterprises US Inc.
PO Box 388
460 East 300 South, Suite #3
Kanab, UT 84741

RECEIVED
BLM AZ STATE OFFICE

2015 AUG 31 P 3: 52

PHOENIX, ARIZONA



7015 0640 0003 4047 6315



1000



85004

U.S. POSTAGE
PAID
KANAB, UT
84741
AUG 26, 15
AMOUNT

\$8.11
R2305E123592-02

Bureau of Land Management
Arizona State Office
One Central Ave, Suite 800
Phoenix, AZ 85004-4427

POSTNET barcode

United States Department of the Interior
Bureau of Land Management
 LANDS/RECREATION & PLANNING
 ONE N CENTRAL AVE
 PHOENIX, AZ 85004 -2203
 Phone: 602-417-9200

Receipt

No: 3383867

Transaction #: 3482186	
Date of Transaction: 09/01/2015	
CUSTOMER:	
METAMIN ENTERPRISES US INC PO BOX 388 KANAB,UT 84741-0388 US	

LINE #	QTY	DESCRIPTION	REMARKS	UNIT PRICE	TOTAL
1	1.00	LOCATABLE MINERALS / MINING CLAIMS-NOT NEW-UNADJUD,ONE AUTH NO. ONLY / MINING CLAIM MONEY RECEIVED CASES: AMC364334/\$77500.00	MAINT FEE PYMNT - 500 2016	- n/a -	77500.00
TOTAL:					\$77,500.00

PAYMENT INFORMATION					
1	AMOUNT:	77500.00	POSTMARKED:	08/26/2015	
	TYPE:	CHECK	RECEIVED:	08/31/2015	
	CHECK NO:	1139			
	NAME:	METAMIN ENTERPRISES US INC PO BOX 388 KANAB UT 84741-0388 US			

REMARKS

This receipt was generated by the automated BLM Collections and Billing System and is a paper representation of a portion of the official electronic record contained therein.

ENTERED
 SEP 03 2015
 BY: *ll*

9/1/2015

Kathrin Brock
 Metamin Enterprises US Inc
 P.O. Box 388
 460 East 300 South, Suite No. 3
 Kanab, UT 84741
 435-644-5801
 quaterakanab@kanab.net

Bureau of Land Management
 Arizona State Office
 One North Central Avenue
 Suite 800
 Phoenix, AZ 85004-4427

August 15, 2014

Enclosed are two packets containing Maintenance Fee Payment forms and a check to cover the combined maintenance costs which are due by Sept 1, 2014.

The packets contain information for the following:

	Claims	Filing Cost
1 Owner: Metamin Enterprises	482	\$ 74,710
2 Owner: Sage Associates	18	\$ 2,790
Total	500	\$ 77,500

These documents are being filed on behalf of the owners listed above.

Please return the recorded documents and receipt to me at the above address.

Thank you,


 Kathrin Brock

366988 364334
 367055 364354
 379681 367675 364456
 379907 367871 364680
 380426 368240 364752
 379563 368423 365098
 380735 368688 365295
 381714 368813 365929
 381882 368846 366076
 383111 369489 366091
 384443 369650 366274
 385002 369673 366658
 393692 369969 366735
 370886 366735

416896 375666 371449
 375958 371647
 377228 372108
 377880 373362
 378183 373491
 378256 373765
 378359 373982
 378995 374082
 379278 375112
 379364 375255
 379420 375604

RECEIVED
 BLM STATE OFFICE
 2014 AUG 25 P 2:45
 PHOENIX, ARIZONA

ENTERED
 AUG 28 2014
 BY: RS

2015 MAINTENANCE FEE PAYMENT

Claimant Name: **SAGE ASSOCIATES, INC**

Address: **1735 E. Fort Lowell Road, Suite 9**

City: **Tucson** State: **AZ** Zip: **85719-2358**

Telephone: **520-770-7805**

E-mail address: **quaterrakanab@kanab.net**

Signature:

BLM
Date
Stamp

RECEIVED
BLM STATE OFFICE
2014 AUG 25 P 2:45
PHOENIX, ARIZONA

CLAIMS AS SHOWN IN ATTACHED LISTING

No. of claims: 18 x \$155 = \$2790.00
Check No: 1024 Init. AA
Receipt No.: 3112814
For BLM Use Only

Sage Ref: 18 cl

2015 MAINTENANCE FEE PAYMENT
 Claimant Name: Sage Associates, Inc.

RECEIVED
 BLM AZ STATE OFFICE
 2014 AUG 25 P 2:45
 PHOENIX, ARIZONA
 BLM
 Date
 Stamp

Claim Count	AMC Number	Claim Name	County	County Recorder Reference	Sec-Twp-Rng
-------------	------------	------------	--------	---------------------------	-------------

1	AMC373990	FT#14	Mohave	2006090631	S18-T38N-R3W
2	AMC373991	FT#15	Mohave	2006090632	S18-T38N-R3W
3	AMC373992	FT#16	Mohave	2006090633	S17, 18-T38N-R3W
4	AMC373993	FT#17	Mohave	2006090634	S17, 18-T38N-R3W
5	AMC375670	FT#18	Mohave	2006114283	S7,18-T38N-R3W
6	AMC375671	FT#19	Mohave	2006114284	S18-T38N-R3W
7	AMC373994	FT#20	Mohave	2006090635	S7-T38N-R3W
8	AMC373995	FT#21	Mohave	2006090636	S7-T38N-R3W
9	AMC374000	RC#2	Mohave	2006093275	S3-T36N-R5W
10	AMC374001	RC#3	Mohave	2006093276	S3-T36N-R5W
11	AMC374002	RC#4	Mohave	2006093277	S3-T36N-R5W
12	AMC374003	RC#5	Mohave	2006093278	S3-T36N-R5W
13	AMC375320	GS#68	Mohave	2006111020	S25-T37N-R4W
14	AMC375321	GS#69	Mohave	2006111021	S25-T37N-R4W
15	AMC385031	GS#64	Mohave	2007068206	S25-T37N-R4W
16	AMC385032	GS#65	Mohave	2007068207	S25-T37N-R4W
17	AMC385033	GS#66	Mohave	2007068208	S25-T37N-R4W
18	AMC385034	GS#67	Mohave	2007068209	S25-T37N-R4W

2015 MAINTENANCE FEE PAYMENT

Claimant Name: **Metamin Enterprises US Inc**
Address: **Suite 408 - 1199 West Pender Street**
Vancouver, BC
Canada V6E 2R1

Telephone: **435-644-5801**
E-mail address: **quaterrakanab@kanab.net**
Signature:

BLM Date Stamp	RECEIVED BLM AZ STATE OFFICE 2014 AUG 25 P 2:45 PHOENIX, ARIZONA
----------------------	---

CLAIMS AS SHOWN IN ATTACHED LISTING

No. of claims: <u>482</u> x \$155 = <u>\$74710.00</u>
Check No: <u>1024</u> Init. <u>A.H.</u>
Receipt No.: <u>3112814</u>
For BLM Use Only

Metamin Ref: 482 cl

2015 MAINTENANCE FEE PAYMENT

Claimant Name: Metamin

305107 - R# 3099383

RECEIVED
BLM AZ STATE OFFICE
2014 AUG 25 P 2:45
PHOENIX, ARIZONA
BLM
Date
Stamp

Claim Count	AMC Number	Claim Name	County	County Reference	Sec-Twp-Rng
1	AMC364334	JH 3480	MOHAVE	2005011237	S13-T35N-R5W S18-T35N-R4W
2	AMC364335	JH 3482	MOHAVE	2005011238	S13-T35N-R5W S18-T35N-R4W
3	AMC364354	LIR 1	MOHAVE	2005013139	S2-T35N-R5W S35-T36N-R5W
4	AMC364356	LIR 3	MOHAVE	2005013141	S2-T35N-R5W S35-T36N-R5W
5	AMC364456	CLAY 1	MOHAVE	2005016377	S10-T37N-R4W
6	AMC364457	JH 3459	MOHAVE	2005016369	S13-T35N-R5W
7	AMC364458	JH 3461	MOHAVE	2005016370	S13-T35N-R5W
8	AMC364459	JH 3463	MOHAVE	2005016371	S12,13-T35N-R5W
9	AMC364460	JH 3464	MOHAVE	2005016372	S7,18-T35N-R4W S12,13-T35N-R5W
10	AMC364461	JH 3465	MOHAVE	2005016373	S12-T35N-R5W
11	AMC364462	JH 3466	MOHAVE	2005016374	S7-T35N-R4W S12-T35N-R5W
12	AMC364463	JH 3467	MOHAVE	2005016375	S12-T35N-R5W
13	AMC364464	JH 3468	MOHAVE	2005016376	S7-T35N-R4W S12-T35N-R5W
14	AMC364465	SA 1	MOHAVE	2005016378	S26-T39N-R9W
15	AMC364466	SUNSHINE 1	MOHAVE	2005016379	S14-T37N-R4W
16	AMC364680	CENTURY 1	MOHAVE	2005024013	S5,8-T38N-R3W
17	AMC364752	LITTLE ROB 1	MOHAVE	2005027129	S23,24-T36N-R6W
18	AMC364753	STAR 1	MOHAVE	2005027128	S11-T36N-R5W
19	AMC365098	EZ 14	MOHAVE	2005037536	S11-T37N-R6W
20	AMC365099	EZ 16	MOHAVE	2005037537	S11-T37N-R6W
21	AMC365100	EZ 18	MOHAVE	2005037538	S11-T37N-R6W
22	AMC365101	EZ 1106	MOHAVE	2005037539	S12-T37N-R6W
23	AMC365102	LEDGE 1	MOHAVE	2005037540	S5-T38N-R3W
24	AMC365106	EZ 29	MOHAVE	2005040484	S11-T37N-R6W
25	AMC365107	EZ 31	MOHAVE	2005040485	S11-T37N-R6W
26	AMC365108	EZ 33	MOHAVE	2005040486	S11-T37N-R6W
27	AMC365295	CP 1	MOHAVE	2005045026	S20-T36N-R6W
28	AMC365296	TX 1	MOHAVE	2005045027	S10-T36N-R6W
29	AMC365297	UPR 1	MOHAVE	2005045028	S8-T37N-R7W
30	AMC365930	JH 3239	MOHAVE	2005055852	S14,15-T35N-R5W

2015 MAINTENANCE FEE PAYMENT
 Claimant Name: **Metamin Enterprises US Inc**

RECEIVED
 BLM AZ STATE OFFICE
 2014 AUG 25 P 2:45
 PHOENIX, ARIZONA
 BLM
 Date
 Stamp

Claim Count	AMC Number	Claim Name	County	County Reference	Sec-Twp-Rng
31	AMC365931	JH 3241	MOHAVE	2005055853	S14,15-T35N-R5W
32	AMC365932	JH 3243	MOHAVE	2005055854	S14,15-T35N-R5W
33	AMC365933	June 76	MOHAVE	2005055858	S16-T35N-R6W
34	AMC365935	UC3 1	MOHAVE	2005055857	S28,33-T38N-R7W
35	AMC366078	TIMPO 1	MOHAVE	2005060365	S16-T36N-R5W
36	AMC366091	ROCK 1	MOHAVE	2005044402	S28-T39N-R3W
37	AMC366092	ROCK 2	MOHAVE	2005044403	S28-T39N-R3W
38	AMC366093	ROCK 3	MOHAVE	2005044404	S28-T39N-R3W
39	AMC366094	ROCK 4	MOHAVE	2005044405	S28-T39N-R3W
40	AMC366095	ROCK 5	MOHAVE	2005044406	S28-T39N-R3W
41	AMC366096	ROCK 6	MOHAVE	2005044407	S28-T39N-R3W
42	AMC366275	MOAP 6	MOHAVE	2005066803	S34-T38N-R5W
43	AMC366277	MOAP 8	MOHAVE	2005066805	S34-T38N-R5W
44	AMC366658	PAT # 1	MOHAVE	2005079081	S18-T36N-R6W
45	AMC366736	SM 1	COCONINO	33334293	S5-T39N-R2W
46	AMC367002	RM 3	MOHAVE	2005086078	S6-T37N-R4W
47	AMC367003	RM 4	MOHAVE	2005086079	S6-T37N-R4W
48	AMC367055	EZ 7	MOHAVE	2005091187	S35-T38N-R6W
49	AMC367056	EZ 6	MOHAVE	2005091188	S35-T38N-R6W
50	AMC367057	SIMPLE 1	MOHAVE	2005091190	S1-T37N-R6W S36-T38N-R6W
51	AMC367058	WILD BAND 1	MOHAVE	2005091189	S1-T37N-R6W
52	AMC367675	GEM 1	MOHAVE	2005112025	S6-T35N-R4W S31-T36N-R4W
53	AMC367677	EZ 114	MOHAVE	2005112023	S10-T37N-R6W
54	AMC367678	PM 1	MOHAVE	2005112021	S3-T37N-R6W
55	AMC367679	PM 2	MOHAVE	2005112022	S2,3-T37N-R6W
56	AMC367680	WP 1	MOHAVE	2005112026	S20-T36N-R4W
57	AMC367872	EZ 113	MOHAVE	2005124935	S3-T37N-R6W
58	AMC367873	MF 1	MOHAVE	2005124933	S35-T36N-R5W
59	AMC367874	NATE 1	MOHAVE	2005082145	S8-T36N-R5W
60	AMC367875	WILD BAND 2	MOHAVE	2005124936	S12-T37N-R6W
61	AMC367876	UC 1	MOHAVE	2005124938	S5-T37N-R7W

2015 MAINTENANCE FEE PAYMENT
 Claimant Name: **Metamin Enterprises US Inc**

RECEIVED
 BLM AZ STATE OFFICE
 2014 AUG 25 P 2:45
 PHOENIX, ARIZONA
 BLM
 Date
 Stamp

Claim Count	AMC Number	Claim Name	County	County Reference	Sec-Twp-Rng
62	AMC368259	YS 5	MOHAVE	2005109385	S17-T38N-R5W
63	AMC368260	YS 6	MOHAVE	2005109386	S17-T38N-R5W
64	AMC368428	SOUTH POND 1	MOHAVE	2005132873	S26-T37N-R7W
65	AMC368707	AM 28	MOHAVE	2006006859	S7-T36N-R5W
66	AMC368813	G 1	COCONINO	3360079	S11-T38N-R3W
67	AMC368814	ID 1	MOHAVE	2005141769	S13-T38N-R7W
68	AMC368815	KANAB EAST 1	COCONINO	3360078	S16,21-T38N-R3W
69	AMC368847	SOUTH POND 2	MOHAVE	2005145729	S23,24,25,26-T37N-R7W
70	AMC368848	UC 2	MOHAVE	2005145731	S5-T37N-R7W
71	AMC368849	UC 3	MOHAVE	2005145732	S5-T37N-R7W
72	AMC369489	FT3	MOHAVE	2006007041	S13-T38N-R4W
73	AMC369490	SP1	MOHAVE	2006007040	S25-T38N-R5W S30-T38N-R4W
74	AMC369662	TG 8	MOHAVE	2006020944	S30-T38N-R4W
75	AMC369664	TG 10	MOHAVE	2006020946	S30-T38N-R4W
76	AMC369670	TG 16	MOHAVE	2006020952	S30-T38N-R4W
77	AMC369671	TG 17	MOHAVE	2006020953	S30-T38N-R4W
78	AMC369673	BJ 1	COCONINO	3366891	S35-T39N-R3W
79	AMC369674	BJ 2	COCONINO	3366892	S26,35-T39N-R3W
80	AMC370019	TR 22	MOHAVE	2006021005	S26-T38N-R5W
81	AMC370020	TR 23	MOHAVE	2006021006	S26-T38N-R5W
82	AMC370886	APT 1	COCONINO	3374295	S28-T29N-R3E
83	AMC370887	APT 2	COCONINO	3374296	S28-T29N-R3E
84	AMC371449	DS 1	MOHAVE	2006038494	S16-T38N-R4W
85	AMC371662	SVN 16	MOHAVE	2006047679	S13-T38N-R5W
86	AMC371663	SVN 17	MOHAVE	2006047680	S13-T38N-R5W
87	AMC371677	SVN 31	MOHAVE	2006047694	S13-T38N-R5W
88	AMC372112	HAV 5	MOHAVE	2006061783	S34-T39N-R4W
89	AMC372113	HAV 6	MOHAVE	2006061784	S34-T39N-R4W
90	AMC372114	HAV 7	MOHAVE	2006061785	S34-T39N-R4W
91	AMC372115	HAV 8	MOHAVE	2006061786	S34-T39N-R4W
92	AMC372118	HAV 11	MOHAVE	2006061789	S33-T39N-R4W

2015 MAINTENANCE FEE PAYMENT
 Claimant Name: **Metamin Enterprises US Inc**

RECEIVED
 BLM AZ STATE OFFICE
 2014 AUG 25 P 2:45
 PHOENIX, ARIZONA
 BLM
 Date
 Stamp

Claim Count	AMC Number	Claim Name	County	County Reference	Sec-Twp-Rng
93	AMC372119	HAV 12	MOHAVE	2006061790	S33-T39N-R4W
94	AMC372120	HAV 13	MOHAVE	2006061791	S33-T39N-R4W
95	AMC372121	HAV 14	MOHAVE	2006061792	S33-T39N-R4W
96	AMC372149	HAV 42	MOHAVE	2006061820	S33-T39N-R4W
97	AMC372150	HAV 43	MOHAVE	2006061821	S33-T39N-R4W
98	AMC372151	HAV 44	MOHAVE	2006061822	S33-T39N-R4W
99	AMC373362	CP 1	MOHAVE	2006082025	S15-T36N-R4W
100	AMC373363	CP 2	MOHAVE	2006082026	S22-T36N-R4W
101	AMC373378	RDG 1	MOHAVE	2006082041	S9-T36N-R4W
102	AMC373379	RDG 2	MOHAVE	2006082042	S16-T36N-R4W
103	AMC373504	SH 14	MOHAVE	2006085943	S21-T39N-R4W
104	AMC373505	SH 15	MOHAVE	2006085944	S21-T39N-R4W
105	AMC373765	AT 1	MOHAVE	2006093196	S5-T35N-R6W
106	AMC373766	AT 2	MOHAVE	2006093197	S8-T35N-R6W
107	AMC373822	SVN 55	MOHAVE	2006093253	S14-T38N-R5W
108	AMC373839	SVN 72	MOHAVE	2006093270	S14-T38N-R5W
109	AMC374082	BTR 1	MOHAVE	2006092403	S3-T38N-R4W
110	AMC374083	BTR 2	MOHAVE	2006092404	S3-T38N-R4W
111	AMC375113	JH 2	MOHAVE	2006116750	S31-T36N-R4W
112	AMC375114	JH 3	MOHAVE	2006116751	S31-T36N-R4W
113	AMC375122	SPG 1	MOHAVE	2006116759	S25-T37N-R4W
114	AMC375123	SPG 2	MOHAVE	2006116760	S25-T37N-R4W
115	AMC375124	SPG 3	MOHAVE	2006116761	S25-T37N-R4W
116	AMC375125	STH 1	MOHAVE	2006116762	S20-T36N-R4W
117	AMC375127	TU 1	MOHAVE	2006116764	S24-T36N-R5W
118	AMC375128	TU 2	MOHAVE	2006116765	S25-T36N-R5W
119	AMC375614	HH 3	MOHAVE	2006113464	S28-T36N-R5W
120	AMC375616	HH 5	MOHAVE	2006113466	S28-T36N-R5W
121	AMC375617	HH 6	MOHAVE	2006113467	S28-T36N-R5W S33-T36N-R5W
122	AMC375618	HH 7	MOHAVE	2006113468	S28-T36N-R5W S29-T36N-R5W

2015 MAINTENANCE FEE PAYMENT
 Claimant Name: **Metamin Enterprises US Inc**

RECEIVED
 BLM AZ STATE OFFICE
 20th AUG 25 P 2:45
 PHOENIX, ARIZONA
 BLM
 Date
 Stamp

Claim Count	AMC Number	Claim Name	County	County Reference	Sec-Twp-Rng
123	AMC375619	HH 8	MOHAVE	2006113469	S28-T36N-R5W S29-T36N-R5W S32-T36N-R5W S33-T36N-R5W
124	AMC375634	MRH 1	MOHAVE	2006113438	S34-T36N-R5W
125	AMC375635	MRH 2	MOHAVE	2006113439	S34-T36N-R5W
126	AMC375958	BHT 1	MOHAVE	2006117857	S4-T35N-R5W
127	AMC375959	BHT 2	MOHAVE	2006117858	S4-T35N-R5W
128	AMC375975	RLF 3	MOHAVE	2006117865	S32-T36N-R5W
129	AMC375976	RLF 4	MOHAVE	2006117866	S31-T36N-R5W
130	AMC375977	RLF 5	MOHAVE	2006117867	S32-T36N-R5W
131	AMC375978	TWO 1	MOHAVE	2006117847	S11-T37N-R6W
132	AMC377228	AH 14	MOHAVE	2007004029	S32-T36N-R5W
133	AMC377229	AH 16	MOHAVE	2007004030	S32-T36N-R5W
134	AMC377230	AH 18	MOHAVE	2007004031	S32-T36N-R5W
135	AMC377231	AI 13	MOHAVE	2007004032	S32-T36N-R5W
136	AMC377232	AI 15	MOHAVE	2007004033	S32-T36N-R5W
137	AMC377233	AI 17	MOHAVE	2007004034	S32-T36N-R5W
138	AMC377880	AB 68	MOHAVE	2007010680	S23-T35N-R5W S14-T35N-R5W
139	AMC377881	AB 70	MOHAVE	2007010681	S23-T35N-R5W S14-T35N-R5W S13-T35N-R5W S24-T35N-R5W
140	AMC377882	AB 72	MOHAVE	2007010682	S24-T35N-R5W S13-T35N-R5W
141	AMC377884	AB 74	MOHAVE	2007010684	S24-T35N-R5W S13-T35N-R5W
142	AMC377886	AB 76	MOHAVE	2007010686	S24-T35N-R5W S13-T35N-R5W
143	AMC377888	AB 78	MOHAVE	2007010688	S24-T35N-R5W S13-T35N-R5W
144	AMC377890	AB 80	MOHAVE	2007010690	S24-T35N-R5W S13-T35N-R5W
145	AMC377892	AB 82	MOHAVE	2007010692	S24-T35N-R5W S13-T35N-R5W
146	AMC377894	AB 84	MOHAVE	2007010694	S24-T35N-R5W S13-T35N-R5W
147	AMC377907	AC 75	MOHAVE	2007010707	S13-T35N-R5W
148	AMC377908	AC 77	MOHAVE	2007010708	S13-T35N-R5W
149	AMC377909	AC 79	MOHAVE	2007010709	S13-T35N-R5W
150	AMC377910	AC 81	MOHAVE	2007010710	S13-T35N-R5W
151	AMC377911	AC 83	MOHAVE	2007010711	S13-T35N-R5W
152	AMC377912	AC 85	MOHAVE	2007010712	S13-T35N-R5W

2015 MAINTENANCE FEE PAYMENT
 Claimant Name: **Metamin Enterprises US Inc**

RECEIVED
 BLM AZ STATE OFFICE
 2014 AUG 25 P 2:45
 PHOENIX, ARIZONA
 BLM
 Date
 Stamp

Claim Count	AMC Number	Claim Name	County	County Reference	Sec-Twp-Rng
153	AMC377913	AC 87	MOHAVE	2007010713	S13-T35N-R5W S18-T35N-R4W
154	AMC377916	AC 93	MOHAVE	2007010716	S18-T35N-R4W
155	AMC377917	AC 95	MOHAVE	2007010717	S18-T35N-R4W
156	AMC377948	AF 55	MOHAVE	2007010602	S11-T35N-R5W S2-T35N-R5W
157	AMC377949	AF 57	MOHAVE	2007010603	S11-T35N-R5W S2-T35N-R5W
158	AMC377950	AE 72	MOHAVE	2007010604	S12-T35N-R5W
159	AMC377951	AE 74	MOHAVE	2007010605	S12-T35N-R5W
160	AMC377952	AE 75	MOHAVE	2007010606	S12-T35N-R5W
161	AMC377953	AE 76	MOHAVE	2007010607	S12-T35N-R5W
162	AMC377954	AE 77	MOHAVE	2007010608	S12-T35N-R5W
163	AMC377955	AE 78	MOHAVE	2007010609	S12-T35N-R5W
164	AMC377969	AH 4	MOHAVE	2007010647	S32-T36N-R5W
165	AMC377970	AH 6	MOHAVE	2007010648	S32-T36N-R5W
166	AMC377971	AH 8	MOHAVE	2007010649	S32-T36N-R5W
167	AMC377977	AI 16	MOHAVE	2007010655	S32-T36N-R5W S29-T36N-R5W
168	AMC377978	AI 18	MOHAVE	2007010656	S32-T36N-R5W S29-T36N-R5W
169	AMC377979	AI 19	MOHAVE	2007010657	S33-T36N-R5W
170	AMC377980	AI 21	MOHAVE	2007010658	S33-T36N-R5W
171	AMC377983	AI 63	MOHAVE	2007010624	S35-T36N-R5W
172	AMC377984	AI 64	MOHAVE	2007010625	S35-T36N-R5W S26-T36N-R5W
173	AMC377985	AI 65	MOHAVE	2007010626	S35-T36N-R5W
174	AMC377986	AI 66	MOHAVE	2007010627	S35-T36N-R5W S26-T36N-R5W
175	AMC377989	AJ 2	MOHAVE	2007010638	S29-T36N-R5W
176	AMC377990	AJ 4	MOHAVE	2007010639	S29-T36N-R5W
177	AMC377991	AJ 6	MOHAVE	2007010640	S29-T36N-R5W
178	AMC377994	AJ 15	MOHAVE	2007010661	S29-T36N-R5W
179	AMC377996	AJ 17	MOHAVE	2007010663	S29-T36N-R5W
180	AMC377999	AJ 22	MOHAVE	2007010666	S28-T36N-R5W
181	AMC378000	AJ 24	MOHAVE	2007010667	S28-T36N-R5W
182	AMC378001	AJ 65	MOHAVE	2007010630	S26-T36N-R5W
183	AMC378003	AJ 67	MOHAVE	2007010632	S26-T36N-R5W

2015 MAINTENANCE FEE PAYMENT
 Claimant Name: **Metamin Enterprises US Inc**

RECEIVED
 BLM AZ STATE OFFICE
 2014 AUG 25 P 2:45
 PHOENIX, ARIZONA

BLM
 Date
 Stamp

Claim Count	AMC Number	Claim Name	County	County Reference	Sec-Twp-Rng
184	AMC378004	AJ 68	MOHAVE	2007010633	S26-T36N-R5W
185	AMC378005	AJ 69	MOHAVE	2007010634	S26-T36N-R5W
186	AMC378006	AJ 70	MOHAVE	2007010635	S26-T36N-R5W
187	AMC378009	AK 1	MOHAVE	2007010641	S29-T36N-R5W S30-T36N-R5W
188	AMC378010	AK 3	MOHAVE	2007010642	S29-T36N-R5W
189	AMC378011	AK 5	MOHAVE	2007010643	S29-T36N-R5W
190	AMC378024	LR 11	MOHAVE	2007010644	S30-T36N-R5W
191	AMC378025	LR 12	MOHAVE	2007010645	S30-T36N-R5W
192	AMC378026	SVN 73	MOHAVE	2007010746	S14-T38N-R5W
193	AMC378027	SVN 74	MOHAVE	2007010747	S14-T38N-R5W
194	AMC378042	SVN 89	MOHAVE	2007010762	S14-T38N-R5W
195	AMC378055	SVN 102	MOHAVE	2007010775	S23-T38N-R5W S24-T38N-R5W
196	AMC378057	SVN 104	MOHAVE	2007010777	S23-T38N-R5W S24-T38N-R5W
197	AMC378076	SVN 123	MOHAVE	2007010796	S13-T38N-R5W S24-T38N-R5W S18-T38N-R4W
198	AMC378078	SVN 125	MOHAVE	2007010798	S24-T38N-R5W S19-T38N-R4W
199	AMC378204	BE 44	MOHAVE	2007011113	S15-T38N-R5W
200	AMC378205	BE 46	MOHAVE	2007011114	S15-T38N-R5W
201	AMC378209	BF 24	MOHAVE	2007011118	S16-T38N-R5W S9-T38N-R5W
202	AMC378211	BF 26	MOHAVE	2007011120	S16-T38N-R5W S9-T38N-R5W
203	AMC378215	BF 34	MOHAVE	2007011124	S16-T38N-R5W S9-T38N-R5W
204	AMC378217	BF 36	MOHAVE	2007011126	S16-T38N-R5W S9-T38N-R5W
205	AMC378223	BF 42	MOHAVE	2007011132	S15-T38N-R5W S10-T38N-R5W
206	AMC378225	BF 44	MOHAVE	2007011134	S15-T38N-R5W S10-T38N-R5W
207	AMC378228	BG 3	MOHAVE	2007011149	S7-T38N-R5W S8-T38N-R5W
208	AMC378229	BG 5	MOHAVE	2007011150	S8-T38N-R5W
209	AMC378232	BG 23	MOHAVE	2007011138	S9-T38N-R5W
210	AMC378234	BG 25	MOHAVE	2007011140	S9-T38N-R5W
211	AMC378235	BG 26	MOHAVE	2007011141	S9-T38N-R5W
212	AMC378236	BG 27	MOHAVE	2007011142	S9-T38N-R5W
213	AMC378237	BG 28	MOHAVE	2007011143	S9-T38N-R5W

2015 MAINTENANCE FEE PAYMENT
 Claimant Name: **Metamin Enterprises US Inc**

RECEIVED
 BLM A7 STATE OFFICE
 2014 AUG 25 P 2:45
 PHOENIX, ARIZONA
 BLM
 Date
 Stamp

Claim Count	AMC Number	Claim Name	County	County Reference	Sec-Twp-Rng
214	AMC378240	BG 41	MOHAVE	2007011146	S10-T38N-R5W
215	AMC378241	BG 43	MOHAVE	2007011147	S10-T38N-R5W
216	AMC378246	BG 60	MOHAVE	2007011105	S11-T38N-R5W
217	AMC378248	BG 62	MOHAVE	2007011107	S11-T38N-R5W
218	AMC378256	AF 33	MOHAVE	2007011799	S9-T35N-R5W
219	AMC378257	AF 34	MOHAVE	2007011800	S4-T35N-R5W
220	AMC378258	AF 35	MOHAVE	2007011801	S3-T35N-R5W
221	AMC378259	AF 36	MOHAVE	2007011802	S3-T35N-R5W
222	AMC378260	AF 37	MOHAVE	2007011803	S3-T35N-R5W
223	AMC378263	AG 38	MOHAVE	2007011769	S3-T35N-R5W
224	AMC378264	AG 40	MOHAVE	2007011770	S3-T35N-R5W
225	AMC378269	AH 37	MOHAVE	2007011775	S34-T36N-R5W
226	AMC378270	AH 39	MOHAVE	2007011776	S34-T36N-R5W
227	AMC378274	AH 44	MOHAVE	2007011780	S34-T36N-R5W
228	AMC378275	AH 45	MOHAVE	2007011781	S34-T36N-R5W
229	AMC378276	AH 46	MOHAVE	2007011782	S34-T36N-R5W
230	AMC378287	AI 41	MOHAVE	2007011793	S34-T36N-R5W
231	AMC378288	AI 42	MOHAVE	2007011794	S34-T36N-R5W S27-T36N-R5W
232	AMC378289	AI 43	MOHAVE	2007011795	S34-T36N-R5W
233	AMC378290	AI 44	MOHAVE	2007011796	S34-T36N-R5W
234	AMC378293	AI 92	MOHAVE	2007011750	S31-T36N-R4W
235	AMC378294	AI 94	MOHAVE	2007011751	S30-T36N-R4W
236	AMC378313	AJ 104	MOHAVE	2007011765	S30-T36N-R4W
237	AMC378318	AK 29	MOHAVE	2007011747	S28-T36N-R5W
238	AMC378319	AK 31	MOHAVE	2007011748	S28-T36N-R5W
239	AMC378320	AK 33	MOHAVE	2007011749	S28-T36N-R5W
240	AMC378369	BURN 11	MOHAVE	2007009788	S31-T39N-R3W
241	AMC378371	BURN 13	MOHAVE	2007009790	S31-T39N-R3W
242	AMC378373	BURN 15	MOHAVE	2007009792	S31-T39N-R3W
243	AMC378399	BURN 41	MOHAVE	2007009818	S31-T39N-R3W
244	AMC378400	BURN 42	MOHAVE	2007009819	S31-T39N-R3W

2015 MAINTENANCE FEE PAYMENT
 Claimant Name: **Metamin Enterprises US Inc**

RECEIVED
 BLM AZ STATE OFFICE
 2014 AUG 25 P 2:45
 PHOENIX, ARIZONA
 BLM
 Date
 Stamp

Claim Count	AMC Number	Claim Name	County	County Reference	Sec-Twp-Rng
245	AMC378403	BURN 45	MOHAVE	2007009822	S31-T39N-R3W
246	AMC378404	BURN 46	MOHAVE	2007009823	S31-T39N-R3W
247	AMC378405	BURN 47	MOHAVE	2007009824	S31-T39N-R3W
248	AMC378406	BURN 48	MOHAVE	2007009825	S31-T39N-R3W
249	AMC378438	BURN 80	MOHAVE	2007009857	S31-T39N-R3W
250	AMC378441	BURN 83	MOHAVE	2007009860	S31-T39N-R3W
251	AMC378442	BURN 84	MOHAVE	2007009861	S31-T39N-R3W
252	AMC378443	BURN 85	MOHAVE	2007009862	S31-T39N-R3W
253	AMC379000	DG 3	COCONINO	3424813	S13-T39N-R3W S24-T39N-R3W
254	AMC379001	DG 4	COCONINO	3424814	S13-T39N-R3W
255	AMC379294	AB 52	MOHAVE	2007014322	S22-T35N-R5W S15-T35N-R5W
256	AMC379295	AB 53	MOHAVE	2007014323	S23-T35N-R5W
257	AMC379296	AB 55	MOHAVE	2007014324	S23-T35N-R5W
258	AMC379334	BC 119	MOHAVE	2007014276	S20-T38N-R4W S29-T38N-R4W
259	AMC379335	BC 120	MOHAVE	2007014277	S20-T38N-R4W
260	AMC379357	BE 107	MOHAVE	2007014299	S18-T38N-R4W
261	AMC379358	BE 108	MOHAVE	2007014300	S18-T38N-R4W
262	AMC379359	BE 109	MOHAVE	2007014301	S17-T38N-R4W S18-T38N-R4W
263	AMC379360	BE 110	MOHAVE	2007014302	S17-T38N-R4W S18-T38N-R4W
264	AMC379385	LR 1	MOHAVE	2007015873	S31-T36N-R5W
265	AMC379386	LR 2	MOHAVE	2007015874	S31-T36N-R5W S30-T36N-R5W
266	AMC379387	LR 3	MOHAVE	2007015875	S31-T36N-R5W
267	AMC379388	LR 4	MOHAVE	2007015876	S31-T36N-R5W S30-T36N-R5W
268	AMC379389	LR 5	MOHAVE	2007015877	S31-T36N-R5W
269	AMC379390	LR 6	MOHAVE	2007015878	S31-T36N-R5W S30-T36N-R5W
270	AMC379391	LR 7	MOHAVE	2007015879	S31-T36N-R5W
271	AMC379392	LR 8	MOHAVE	2007015880	S31-T36N-R5W S30-T36N-R5W
272	AMC379395	LR 19	MOHAVE	2007015883	S31-T36N-R5W
273	AMC379396	LR 20	MOHAVE	2007015884	S31-T36N-R5W
274	AMC379397	LR 21	MOHAVE	2007015885	S31-T36N-R5W
275	AMC379398	LR 22	MOHAVE	2007015886	S30-T36N-R5W

2015 MAINTENANCE FEE PAYMENT
 Claimant Name: **Metamin Enterprises US Inc**

RECEIVED
 BLM AZ STATE OFFICE
 2014 AUG 25 P 2:45
 PHOENIX, ARIZONA
 BLM
 Date
 Stamp

Claim Count	AMC Number	Claim Name	County	County Reference	Sec-Twp-Rng
276	AMC379399	LR 23	MOHAVE	2007015887	S30-T36N-R5W
277	AMC379401	LR 25	MOHAVE	2007015889	S30-T36N-R5W
278	AMC379402	LR 26	MOHAVE	2007015890	S30-T36N-R5W
279	AMC379403	LR 27	MOHAVE	2007015891	S30-T36N-R5W
280	AMC379405	LR 29	MOHAVE	2007015893	S30-T36N-R5W
281	AMC379407	LR 31	MOHAVE	2007015895	S25-T36N-R6W
282	AMC379408	LR 32	MOHAVE	2007015896	S25-T36N-R6W
283	AMC379409	LR 33	MOHAVE	2007015897	S25-T36N-R6W
284	AMC379410	LR 34	MOHAVE	2007015898	S25-T36N-R6W S24-T36N-R6W
285	AMC379411	LR 35	MOHAVE	2007015899	S30-T36N-R5W
286	AMC379412	LR 36	MOHAVE	2007015900	S30-T36N-R5W S19-T36N-R5W
287	AMC379414	LR 38	MOHAVE	2007015902	S30-T36N-R5W S19-T36N-R5W
288	AMC379415	LR 39	MOHAVE	2007015903	S31-T36N-R6W S6-T35N-R5W
289	AMC379416	LR 40	MOHAVE	2007015904	S31-T36N-R5W S6-T35N-R5W
290	AMC379418	RLF 6	MOHAVE	2007015871	S31-T35N-R5W
291	AMC379419	RLF 7	MOHAVE	2007015872	S31-T35N-R5W
292	AMC379420	CD 19	MOHAVE	2007015274	S9-T38N-R4W
293	AMC379421	CD 20	MOHAVE	2007015275	S9-T38N-R4W
294	AMC379422	CD 21	MOHAVE	2007015276	S9-T38N-R4W
295	AMC379423	CD 22	MOHAVE	2007015277	S9-T38N-R4W
296	AMC379427	CD 28	MOHAVE	2007015292	S9-T38N-R4W
297	AMC379443	CI 28	MOHAVE	2007015260	S28-T39N-R4W
298	AMC379445	CI 30	MOHAVE	2007015262	S28-T39N-R4W
299	AMC379569	BRC 7	MOHAVE	2007017232	S20-T39N-R3W
300	AMC379571	BRC 9	MOHAVE	2007017234	S20-T39N-R3W
301	AMC379573	BRC 11	MOHAVE	2007017236	S20-T39N-R3W
302	AMC379589	CF 20	MOHAVE	2007017208	S4-T38N-R4W
303	AMC379594	CF 22	MOHAVE	2007017210	S4-T38N-R4W
304	AMC379601	CG 45	MOHAVE	2007017194	S34-T39N-R4W
305	AMC379603	CG 47	MOHAVE	2007017196	S34-T39N-R4W
306	AMC379607	LCF 1	MOHAVE	2007017200	S20-T35N-R5W

2015 MAINTENANCE FEE PAYMENT
 Claimant Name: **Metamin Enterprises US Inc**

RECEIVED
 BLM AZ STATE OFFICE
 2014 AUG 25 P 2:46
 PHOENIX, ARIZONA
 BLM
 Date
 Stamp

Claim Count	AMC Number	Claim Name	County	County Reference	Sec-Twp-Rng
307	AMC379608	LCF 2	MOHAVE	2007017201	S20-T35N-R5W
308	AMC379609	LCF 3	MOHAVE	2007017202	S20-T35N-R5W
309	AMC379610	OLY 9	MOHAVE	2007017175	S7-T35N-R4W
310	AMC379611	OLY 10	MOHAVE	2007017176	S7-T35N-R4W
311	AMC379612	OLY 11	MOHAVE	2007017177	S7-T35N-R4W
312	AMC379616	RCA 1	MOHAVE	2007017213	S21-T36N-R5W
313	AMC379617	RCA 2	MOHAVE	2007017214	S21-T36N-R5W
314	AMC379618	RCA 3	MOHAVE	2007017215	S16-T36N-R5W
315	AMC379619	RCA 4	MOHAVE	2007017216	S16-T36N-R5W
316	AMC379623	SS 8	MOHAVE	2007017182	S6-T35N-R4W
317	AMC379624	SS 9	MOHAVE	2007017183	S6-T35N-R4W
318	AMC379625	SS 10	MOHAVE	2007017184	S6-T35N-R4W
319	AMC379683	BRC 15	MOHAVE	2007018459	S29-T39N-R3W
320	AMC379685	BRC 17	MOHAVE	2007018461	S29-T39N-R3W
321	AMC379687	BRC 19	MOHAVE	2007018463	S29-T39N-R3W
322	AMC379688	BRC 20	MOHAVE	2007018464	S30-T39N-R3W
323	AMC379710	QWP 1	MOHAVE	2007018465	S20-T36N-R4W
324	AMC379711	QWP 2	MOHAVE	2007018466	S20-T36N-R4W
325	AMC379712	QWP 3	MOHAVE	2007018467	S20-T36N-R4W
326	AMC379713	QWP 4	MOHAVE	2007018468	S20-T36N-R4W
327	AMC379714	QWP 5	MOHAVE	2007018469	S20-T36N-R4W
328	AMC379715	TWO 11	MOHAVE	2007018430	S14-T37N-R6W
329	AMC379716	TWO 12	MOHAVE	2007018431	S14-T37N-R6W
330	AMC379717	TWO 13	MOHAVE	2007018432	S14-T37N-R6W
331	AMC379718	TWO 14	MOHAVE	2007018433	S14-T37N-R6W
332	AMC379914	BG 93	MOHAVE	2007019726	S7-T38N-R4W
333	AMC379915	BG 94	MOHAVE	2007019727	S7-T38N-R4W
334	AMC379916	BG 95	MOHAVE	2007019728	S7-T38N-R4W
335	AMC379917	BG 96	MOHAVE	2007019729	S7-T38N-R4W
336	AMC379921	BG 101	MOHAVE	2007019733	S7-T38N-R4W
337	AMC379922	BG 103	MOHAVE	2007019734	S7-T38N-R4W

2015 MAINTENANCE FEE PAYMENT

Claimant Name: **Metamin Enterprises US Inc**

RECEIVED
BLM AZ STATE OFFICE
2014 AUG 25 P 2:46
PHOENIX, ARIZONA

BLM
Date
Stamp

Claim Count	AMC Number	Claim Name	County	County Reference	Sec-Twp-Rng
338	AMC379923	BG 105	MOHAVE	2007019735	S7-T38N-R4W
339	AMC379930	CP 10	MOHAVE	2007019742	S22-T36N-R4W
340	AMC379931	CP 11	MOHAVE	2007019743	S22-T36N-R4W
341	AMC379932	CP 12	MOHAVE	2007019744	S22-T36N-R4W
342	AMC379939	ER 3	MOHAVE	2007019717	S16-T36N-R4W
343	AMC379940	ER 4	MOHAVE	2007019718	S16-T36N-R4W
344	AMC380428	FA 77	MOHAVE	2007022916	S22-T38N-R6W S21-T38N-R6W
345	AMC380429	FA 79	MOHAVE	2007022917	S22-T38N-R6W S21-T38N-R6W
346	AMC380430	FA 81	MOHAVE	2007022918	S22-T38N-R6W S21-T38N-R6W
347	AMC380431	FA 83	MOHAVE	2007022919	S22-T38N-R6W S21-T38N-R6W
348	AMC380436	FA 88	MOHAVE	2007022924	S22-T38N-R6W
349	AMC380438	FA 90	MOHAVE	2007022926	S15-T38N-R6W S22-T38N-R6W
350	AMC380450	FE 90	MOHAVE	2007022938	S13-T38N-R6W S24-T38N-R6W
351	AMC380452	FE 92	MOHAVE	2007022940	S13-T38N-R6W
352	AMC380457	FF 80	MOHAVE	2007022945	S24-T38N-R6W S19-T38N-R6W
353	AMC380458	FF 82	MOHAVE	2007022946	S24-T38N-R6W S19-T38N-R6W
354	AMC380462	FG 79	MOHAVE	2007022950	S19-T38N-R5W
355	AMC380463	FG 81	MOHAVE	2007022951	S19-T38N-R5W
356	AMC380467	FA 42	MOHAVE	2007022955	S34-T38N-R6W
357	AMC380476	FA 60	MOHAVE	2007022964	S27-T38N-R6W
358	AMC380477	FA 62	MOHAVE	2007022965	S27-T38N-R6W
359	AMC380480	FB 41	MOHAVE	2007022968	S34-T38N-R6W
360	AMC380489	FB 59	MOHAVE	2007022977	S27-T38N-R6W
361	AMC380490	FB 61	MOHAVE	2007022978	S27-T38N-R6W
362	AMC380513	FD 63	MOHAVE	2007023001	S26-T38N-R6W
363	AMC380515	FD 65	MOHAVE	2007023003	S26-T38N-R6W
364	AMC380522	FD 72	MOHAVE	2007023010	S23-T38N-R6W S25-T38N-R6W S26-T38N-R6W S24-T38N-R6W
365	AMC380523	FD 73	MOHAVE	2007023011	S23-T38N-R6W
366	AMC380524	FD 74	MOHAVE	2007023012	S23-T38N-R6W S24-T38N-R6W
367	AMC380525	FD 75	MOHAVE	2007023013	S23-T38N-R6W

2015 MAINTENANCE FEE PAYMENT
 Claimant Name: **Metamin Enterprises US Inc**

RECEIVED
 BLM AZ STATE OFFICE
 2014 AUG 25 P 2:46
 PHOENIX, ARIZONA
 BLM
 Date
 Stamp

Claim Count	AMC Number	Claim Name	County	County Reference	Sec-Twp-Rng
368	AMC380529	FD 79	MOHAVE	2007023017	S23-T38N-R6W
369	AMC380530	FD 80	MOHAVE	2007023018	S23-T38N-R6W S24-T38N-R6W
370	AMC380531	FD 81	MOHAVE	2007023019	S23-T38N-R6W
371	AMC380532	FD 82	MOHAVE	2007023020	S23-T38N-R6W S24-T38N-R6W
372	AMC380535	FD 85	MOHAVE	2007023023	S23-T38N-R6W
373	AMC380537	FD 87	MOHAVE	2007023025	S23-T38N-R6W
374	AMC380543	GG 43	MOHAVE	2007023031	S22-T38N-R4W S27-T38N-R4W
375	AMC380544	GG 44	MOHAVE	2007023032	S22-T38N-R4W
376	AMC380547	GG 47	MOHAVE	2007023035	S23-T38N-R4W S22-T38N-R4W S27-T38N-R4W S26-T38N-R4W
377	AMC380548	GG 48	MOHAVE	2007023036	S23-T38N-R4W S22-T38N-R4W
378	AMC380549	GG 49	MOHAVE	2007023037	S23-T38N-R4W S26-T38N-R4W
379	AMC380550	GG 50	MOHAVE	2007023038	S23-T38N-R4W
380	AMC380551	GG 51	MOHAVE	2007023039	S23-T38N-R4W S26-T38N-R4W
381	AMC380553	GG 53	MOHAVE	2007023041	S23-T38N-R4W S26-T38N-R4W
382	AMC380569	GG 28	MOHAVE	2007023057	S21-T38N-R4W
383	AMC380570	GG 29	MOHAVE	2007023058	S21-T38N-R4W S28-T38N-R4W S27-T38N-R4W S22-T38N-R4W
384	AMC380571	GG 30	MOHAVE	2007023059	S21-T38N-R4W S22-T38N-R4W
385	AMC380573	GG 32	MOHAVE	2007023061	S22-T38N-R4W
386	AMC380589	FH 23	MOHAVE	2007023077	S5-T37N-R5W S6-T37N-R5W
387	AMC380590	FH 24	MOHAVE	2007023078	S5-T37N-R5W
388	AMC380635	FK 17	MOHAVE	2007023123	S9-T37N-R5W
389	AMC380636	FK 18	MOHAVE	2007023124	S9-T37N-R5W S10-T37N-R5W
390	AMC380637	FK 19	MOHAVE	2007023125	S4-T37N-R5W
391	AMC380656	GG 10	MOHAVE	2007023144	S20-T38N-R4W
392	AMC380659	GG 13	MOHAVE	2007023147	S21-T38N-R4W S28-T38N-R4W
393	AMC380660	GG 14	MOHAVE	2007023148	S21-T38N-R4W
394	AMC380740	AI 23	MOHAVE	2007023943	S33-T36N-R5W
395	AMC380749	BE 48	MOHAVE	2007023862	S15-T38N-R5W
396	AMC380750	BE 50	MOHAVE	2007023863	S15-T38N-R5W
397	AMC380752	BF 7	MOHAVE	2007023995	S17-T38N-R5W

2015 MAINTENANCE FEE PAYMENT

Claimant Name: **Metamin Enterprises US Inc**

RECEIVED
 BLM AZ STATE OFFICE
 2014 AUG 25 P 2:46
 PHOENIX, ARIZONA
 BLM
 Date
 Stamp

Claim Count	AMC Number	Claim Name	County	County Reference	Sec-Twp-Rng
398	AMC380754	BF 9	MOHAVE	2007023997	S17-T38N-R5W
399	AMC380764	BF 47	MOHAVE	2007023865	S15-T38N-R5W
400	AMC380765	BF 49	MOHAVE	2007023866	S15-T38N-R5W
401	AMC380767	BG 9	MOHAVE	2007024003	S8-T38N-R5W
402	AMC380769	BG 11	MOHAVE	2007024005	S8-T38N-R5W
403	AMC380783	BH 31	MOHAVE	2007023923	S9-T38N-R5W
404	AMC380785	BH 33	MOHAVE	2007023925	S9-T38N-R5W
405	AMC380816	EA 33	MOHAVE	2007024033	S35-T37N-R6W S2-T36N-R6W
406	AMC380818	EA 35	MOHAVE	2007024035	S35-T37N-R6W
407	AMC380832	EB 18	MOHAVE	2007024018	S2-T36N-R6W S1-T36N-R6W
408	AMC380834	EB 20	MOHAVE	2007024020	S2-T36N-R6W S1-T36N-R6W
409	AMC380838	EB 39	MOHAVE	2007024043	S36-T37N-R6W S35-T37N-R6W
410	AMC380840	EB 41	MOHAVE	2007024045	S36-T37N-R6W S35-T37N-R6W
411	AMC380848	ED 8	MOHAVE	2007024048	S7-T36N-R5W
412	AMC380849	ED 10	MOHAVE	2007024049	S7-T36N-R5W
413	AMC380862	EE 7	MOHAVE	2007024052	S7-T36N-R5W
414	AMC380863	EE 9	MOHAVE	2007024053	S7-T36N-R5W
415	AMC380870	EG 10	MOHAVE	2007023891	S8-T36N-R5W S9-T36N-R5W
416	AMC380872	EG 12	MOHAVE	2007023893	S8-T36N-R5W S9-T36N-R5W
417	AMC380879	EH 11	MOHAVE	2007023900	S9-T36N-R5W
418	AMC380880	EH 13	MOHAVE	2007023901	S9-T36N-R5W
419	AMC380881	EH 15	MOHAVE	2007023902	S9-T36N-R5W S4-T36N-R5W
420	AMC380888	EH 50	MOHAVE	2007023877	S33-T37N-R5W S28-T37N-R5W
421	AMC380890	EH 52	MOHAVE	2007023879	S28-T37N-R5W
422	AMC380891	EI 5	MOHAVE	2007023906	S9-T36N-R5W
423	AMC380892	EI 7	MOHAVE	2007023907	S9-T36N-R5W
424	AMC380906	EK 30	MOHAVE	2007023985	S2-T36N-R5W
425	AMC380909	EK 39	MOHAVE	2007023975	S35-T37N-R5W S34-T37N-R5W
426	AMC380911	EK 41	MOHAVE	2007023977	S35-T37N-R5W S34-T37N-R5W
427	AMC380974	SH 22	MOHAVE	2007023933	S21-T39N-R4W
428	AMC380975	SH 23	MOHAVE	2007023934	S21-T39N-R4W S28-T39N-R4W

2015 MAINTENANCE FEE PAYMENT
 Claimant Name: **Metamin Enterprises US Inc**

RECEIVED
 BLM AZ STATE OFFICE
 PHOENIX, ARIZONA
 2014 AUG 25 P 2:46
 BLM
 Date
 Stamp

Claim Count	AMC Number	Claim Name	County	County Reference	Sec-Twp-Rng
429	AMC380976	STH 3	MOHAVE	2007024062	S20-T36N-R4W
430	AMC380977	STH 4	MOHAVE	2007024063	S20-T36N-R4W
431	AMC380978	STH 5	MOHAVE	2007024064	S20-T36N-R4W
432	AMC380979	WB 1	MOHAVE	2007023929	S11-T36N-R4W
433	AMC380980	WB 2	MOHAVE	2007023930	S11-T36N-R4W
434	AMC381717	BG 109	MOHAVE	2007032393	S8-T38N-R4W
435	AMC381719	BG 111	MOHAVE	2007032395	S8-T38N-R4W
436	AMC381724	CA 9	MOHAVE	2007032405	S20-T38N-R4W
437	AMC381725	CA 11	MOHAVE	2007032406	S21-T38N-R4W
438	AMC381727	CEN 10	MOHAVE	2007032399	S6-T38N-R3W S31-T39N-R3W
439	AMC381741	FD 39	MOHAVE	2007032419	S35-T38N-R6W
440	AMC381743	FD 41	MOHAVE	2007032421	S35-T38N-R6W
441	AMC381749	FD 47	MOHAVE	2007032427	S35-T38N-R6W
442	AMC381750	FD 48	MOHAVE	2007032428	S35-T38N-R6W S36-T38N-R6W
443	AMC381751	FD 49	MOHAVE	2007032429	S35-T38N-R6W
444	AMC381752	FD 50	MOHAVE	2007032430	S35-T38N-R6W S36-T38N-R6W
445	AMC381757	FE 33	MOHAVE	2007032435	S1-T37N-R6W
446	AMC381759	FE 35	MOHAVE	2007032437	S1-T37N-R6W S36-T38N-R6W
447	AMC381774	FT 30	MOHAVE	2007032390	S16-T38N-R4W
448	AMC381775	FT 31	MOHAVE	2007032391	S16-T38N-R4W
449	AMC381776	FT 32	MOHAVE	2007032392	S16-T38N-R4W
450	AMC381882	AP #1	MOHAVE	2007032847	S13-T36N-R5W
451	AMC381885	RUN #1	COCONINO	3433423	S13-T41N-R2W
452	AMC383152	WB 23	MOHAVE	2007045286	S22-T38N-R5W
453	AMC384460	INS 23	MOHAVE	2007060090	S30-T36N-R5W
454	AMC384462	INS 25	MOHAVE	2007060092	S30-T36N-R5W
455	AMC384463	INS 26	MOHAVE	2007060093	S30-T36N-R5W
456	AMC384464	INS 27	MOHAVE	2007060094	S30-T36N-R5W S19-T36N-R5W
457	AMC384465	INS 28	MOHAVE	2007060095	S30-T36N-R5W S20-T36N-R5W S19-T36N-R5W S29-T36N-R5W
458	AMC384482	INS 45	MOHAVE	2007060112	S32-T36N-R5W

2015 MAINTENANCE FEE PAYMENT
 Claimant Name: **Metamin Enterprises US Inc**

RECEIVED
 BLM AZ STATE OFFICE
 2014 AUG 25 P 2:46
 PHOENIX, ARIZONA
 BLM
 Date
 Stamp

Claim Count	AMC Number	Claim Name	County	County Reference	Sec-Twp-Rng
459	AMC384483	INS 46	MOHAVE	2007060113	S32-T36N-R5W
460	AMC384490	INS 53	MOHAVE	2007060120	S33-T36N-R5W S32-T36N-R5W
461	AMC384491	INS 54	MOHAVE	2007060121	S33-T36N-R5W
462	AMC384509	URN 1	MOHAVE	2007060129	S32-T39N-R3W
463	AMC384510	URN 2	MOHAVE	2007060130	S32-T39N-R3W
464	AMC384511	URN 3	MOHAVE	2007060131	S32-T39N-R3W
465	AMC384512	USH 1	MOHAVE	2007060126	S30-T38N-R3W
466	AMC384513	USH 2	MOHAVE	2007060127	S30-T38N-R3W
467	AMC384514	USH 3	MOHAVE	2007060128	S30-T38N-R3W
468	AMC393693	KT 50	MOHAVE	2008047944	S29-T38N-R5W
469	AMC393695	KT 52	MOHAVE	2008047946	S29-T38N-R5W
470	AMC393704	KT 61	MOHAVE	2008047955	S30-T38N-R5W
471	AMC393705	KT 62	MOHAVE	2008047956	S29-T38N-R5W
472	AMC393706	KT 63	MOHAVE	2008047957	S30-T38N-R5W
473	AMC393707	KT 64	MOHAVE	2008047958	S29-T38N-R5W
474	AMC393708	KT 65	MOHAVE	2008047959	S30-T38N-R5W
475	AMC416896	NA 1	MOHAVE	2012035977	S27-T41N-R9W
476	AMC416897	NA 2	MOHAVE	2012035978	S26,27-T41N-R9W
477	AMC416898	LR 1	MOHAVE	2012035979	S3,10-T39N-R9W
478	AMC416899	LR 2	MOHAVE	2012035980	S10-T39N-R9W
479	AMC416900	NV 1	MOHAVE	2012035981	S9-T39N-R9W
480	AMC416901	NV 2	MOHAVE	2012035982	S9-T39N-R9W
481	AMC416902	WL 1	MOHAVE	2012035983	S28-T40N-R9W
482	AMC416903	WL 2	MOHAVE	2012035984	S28,29-T40N-R9W

United States Department of the Interior
Bureau of Land Management
 LANDS/RECREATION & PLANNING
 ONE N CENTRAL AVE
 PHOENIX, AZ 85004 -2203
 Phone: 602-417-9200

Receipt

No: 3112814

Transaction #: 3204536	
Date of Transaction: 08/26/2014	
CUSTOMER:	
METAMIN ENTERPRISES US INC PO BOX 388 KANAB,UT 84741-0388 US	

LINE #	QTY	DESCRIPTION	REMARKS	UNIT PRICE	TOTAL
1	1.00	LOCATABLE MINERALS / MINING CLAIMS-NOT NEW-UNADJUD,ONE AUTH NO. ONLY / MINING CLAIM MONEY RECEIVED CASES: AMC373990/\$77500.00	MAINT FEE PYMNT (500) 2015	- n/a -	77500.00
TOTAL:					\$77,500.00

PAYMENT INFORMATION			
1	AMOUNT:	77500.00	POSTMARKED: 08/23/2014
	TYPE:	CHECK	RECEIVED: 08/25/2014
	CHECK NO:	1024	
	NAME:	METAMIN ENTERPRISES US INC PO BOX 388 KANAB UT 84741-0388 US	

REMARKS

This receipt was generated by the automated BLM Collections and Billing System and is a paper representation of a portion of the official electronic record contained therein.



388475
 373891
 385002
 375666
 VANE Minerals (US) LLC
 7400 North Oracle Road, Suite 131
 Tucson, Arizona 85704
 Telephone: 520 797-1393
 Facsimile: 520 742-7280
 E-mail: kris.hefton@vaneminerals.com

373982
 375255
 385944
 389051
 389463
 376373
 384329

August 26, 2013

United States Department of the Interior
 Bureau of Land Management
 Arizona State Office
 One North Central Avenue, Suite 800
 Phoenix, AZ 85004-4427

RE: Mining Claim Maintenance Fees for Assessment Year Ending September 1, 2014.

Dear Sir or Madam,

Enclosed is a check in the amount of \$50,680.00, which serves as payment of the Maintenance Fees of \$140.00 for each of the 362 unpatented claims more particularly described on the claim lists (Exhibit A) attached hereto.

This letter is evidence of owner's intention to hold such claims through the assessment year ending on September 1, 2014.

<u>Claim Group</u>	<u>County</u>	<u>Number of Claims</u>
CS, TR	Coconino	75
GS, HK, KP	Mohave	137
FT, RC, SR	Mohave	150
	Total Claims	362

Please return receipts and date stamped copies to me at the above address. If you have any questions concerning this filing please call me at the number listed above.

Sincerely,



 Kris Hefton

NO. OF CLAIMS 362
 AMOUNT \$50680.00
 RECEIPT NO. 286814
 INIT. CH

**** BLM-ASO****

RECEIVED
 BLM AZ STATE OFFICE
 2013 AUG 28 P 1:39
 PHOENIX ARIZONA

ENTERED
 SEP - 5 2013
 BY: BE

Exhibit A

Claim	Loc. Date	MC Number	County	County No.	Book	Page
CS #1	9/19/2007	388475	Coconino	3465496		
CS #2	9/19/2007	388476	Coconino	3465497		
CS #3	9/19/2007	388477	Coconino	3465498		
CS #4	9/19/2007	388478	Coconino	3465499		
CS #5	9/19/2007	388479	Coconino	3465500		
CS #6	9/19/2007	388480	Coconino	3465501		
CS #7	9/19/2007	388481	Coconino	3465502		
CS #8	9/19/2007	388482	Coconino	3465503		
CS #9	9/19/2007	388483	Coconino	3465504		
CS #10	9/19/2007	388484	Coconino	3465505		
CS #11	9/19/2007	388485	Coconino	3465506		
CS #12	9/19/2007	388486	Coconino	3465507		
CS #13	9/19/2007	388487	Coconino	3465508		
CS #14	9/19/2007	388488	Coconino	3465509		
CS #15	9/23/2007	388489	Coconino	3465510		
CS #16	9/23/2007	388490	Coconino	3465511		
CS #17	9/23/2007	388491	Coconino	3465512		
CS #18	9/23/2007	388492	Coconino	3465513		
CS #19	9/23/2007	388493	Coconino	3465514		
CS #20	9/23/2007	388494	Coconino	3465515		
CS #21	9/23/2007	388495	Coconino	3465516		
CS #22	9/23/2007	388496	Coconino	3465517		
CS #23	9/23/2007	388497	Coconino	3465518		
CS #24	9/23/2007	388498	Coconino	3465519		
CS #25	9/23/2007	388499	Coconino	3465520		
CS #26	9/23/2007	388500	Coconino	3465521		
CS #27	9/19/2007	388501	Coconino	3466402		
CS #28	9/19/2007	388502	Coconino	3466403		
CS #29	9/19/2007	388503	Coconino	3466404		
CS #30	9/19/2007	388504	Coconino	3466405		
CS #35	9/20/2007	388505	Coconino	3466406		
CS #36	9/20/2007	388506	Coconino	3466407		
CS #37	9/20/2007	388507	Coconino	3466408		
CS #38	9/20/2007	388508	Coconino	3466409		
CS #39	9/20/2007	388509	Coconino	3466410		
CS #40	9/20/2007	388510	Coconino	3466411		
CS #41	9/20/2007	388511	Coconino	3466412		
CS #42	9/20/2007	388512	Coconino	3466413		
CS #43	9/20/2007	388513	Coconino	3466414		
CS #44	9/20/2007	388514	Coconino	3466415		
CS #45	9/20/2007	388515	Coconino	3466416		
CS #46	9/20/2007	388516	Coconino	3466417		
CS #47	9/20/2007	388517	Coconino	3466418		
CS #48	9/20/2007	388518	Coconino	3466419		
CS #49	9/20/2007	388519	Coconino	3466420		
CS #50	9/20/2007	388520	Coconino	3466421		
CS #51	9/20/2007	388521	Coconino	3466422		

RECEIVED
BLM AZ STATE OFFICE
2013 AUG 28 P 1:39
PHOENIX, ARIZONA

TR #1	10/19/2007	388522	Coconino	3466423	
TR #2	10/19/2007	388523	Coconino	3466424	
TR #3	10/19/2007	388524	Coconino	3466425	
TR #4	10/19/2007	388525	Coconino	3466426	
TR #5	10/19/2007	388526	Coconino	3466427	
TR #6	10/19/2007	388527	Coconino	3466428	
TR #7	10/19/2007	388528	Coconino	3466429	
TR #8	10/19/2007	388529	Coconino	3466430	
TR #9	10/19/2007	388530	Coconino	3466431	
TR #10	10/19/2007	388531	Coconino	3466432	
TR #11	10/19/2007	388532	Coconino	3466433	
TR #12	10/19/2007	388533	Coconino	3466434	
TR #13	10/19/2007	388534	Coconino	3466435	
TR #14	10/19/2007	388535	Coconino	3466436	
TR #15	10/19/2007	388536	Coconino	3466437	
TR #16	10/19/2007	388537	Coconino	3466438	
TR #17	10/22/2007	388538	Coconino	3466439	
TR #18	10/22/2007	388539	Coconino	3466440	
TR #19	10/22/2007	388540	Coconino	3466441	
TR #22	9/29/2007	388541	Coconino	3466442	
TR #23	9/29/2007	388542	Coconino	3466443	
TR #24	9/29/2007	388543	Coconino	3466444	
TR #25	9/29/2007	388544	Coconino	3466445	
TR #26	9/29/2007	388545	Coconino	3466446	
TR #27	9/29/2007	388546	Coconino	3466447	
TR #28	10/22/2007	388547	Coconino	3466448	
TR #29	10/22/2007	388548	Coconino	3466449	
TR #30	10/22/2007	388549	Coconino	3466450	
FT #1	9/9/2006	373982	Mohave	6448	583
FT #2	9/9/2006	373983	Mohave	6448	585
FT #4	9/9/2006	373984 ✓	Mohave	6448	589
FT #5	9/9/2006	373985	Mohave	6448	591
FT #6	9/9/2006	373986	Mohave	6448	593
FT #7	6/25/2007	385002 ✓	Mohave	6902	70
FT #10	9/9/2006	375668 ✓	Mohave	6556	738
FT #11	9/9/2006	375669	Mohave	6556	740
FT #12	12/14/2007	385003 ✓	Mohave	7060	517
FT #13	12/14/2007	385004	Mohave	7060	519
FT #14	9/9/2006	373990	Mohave	6448	601
FT #15	9/9/2006	373991 ✓	Mohave	6448	603
FT #16	9/9/2006	373992	Mohave	6448	605
FT #17	9/9/2006	373993	Mohave	6448	607
FT #18	9/9/2006	375670 ✓	Mohave	6556	742
FT #19	9/9/2006	375671	Mohave	6556	744
FT #20	9/9/2006	373994	Mohave	6448	609
FT #21	9/9/2006	373995 ✓	Mohave	6448	611
FT #22	9/9/2006	373996	Mohave	6448	613

RECEIVED
 BLM AZ STATE OFFICE
 2013 AUG 28 P 1:39
 PHOENIX, ARIZONA

47
94

FT #23	9/9/2006	373997 ✓	Mohave	6448	615
FT #24	9/9/2006	<u>373998</u>	Mohave	6448	617
FT #25	9/19/2007	375255 ✓	Mohave	6979	224
FT #26	9/19/2007	<u>375256</u>	Mohave	6979	226
FT #29	6/25/2007	385005 ✓	Mohave	6902	76
FT #30	6/25/2007	385006	Mohave	6902	78
FT #42	7/10/2007	385007	Mohave	6902	80
FT #43	7/10/2007	385008	Mohave	6902	82
FT #44	7/10/2007	385009	Mohave	6902	84
FT #45	7/10/2007	385010	Mohave	6902	86
FT #46	7/10/2007	385011	Mohave	6902	88
FT #47	7/10/2007	385012	Mohave	6902	90
FT #48	7/3/2007	385013	Mohave	6902	92
FT #49	7/3/2007	385014	Mohave	6902	94
FT #50	7/3/2007	385015	Mohave	6902	96
FT #51	6/28/2007	385016	Mohave	6902	98
FT #52	6/28/2007	385017	Mohave	6902	100
FT #62	6/27/2007	385018	Mohave	6902	102
FT #63	6/27/2007	385019	Mohave	6902	104
FT #64	6/26/2007	385020	Mohave	6902	106
FT #65	6/26/2007	385021	Mohave	6902	108
FT #66	6/27/2007	385022	Mohave	6902	110
FT #67	6/27/2007	385023	Mohave	6902	112
FT #68	6/26/2007	385024	Mohave	6902	114
FT #69	6/26/2007	385025	Mohave	6902	116
FT #70	7/17/2007	385026	Mohave	6902	118
FT #71	7/17/2007	385027 ✓	Mohave	6902	120
FT #72	8/17/2007	<u>385944</u> ✓	Mohave	6938	804
FT #73	11/26/2007	389051 ✓	Mohave	7060	521
FT #74	11/26/2007	389052	Mohave	7060	523
FT #75	11/26/2007	389053	Mohave	7060	525
FT #76	11/26/2007	389054	Mohave	7060	527
FT #77	11/26/2007	389055	Mohave	7060	529
FT #78	11/28/2007	389056	Mohave	7060	531
FT #79	11/28/2007	389057	Mohave	7060	533
FT #80	11/28/2007	389058	Mohave	7060	535
FT #81	11/28/2007	389059	Mohave	7060	537
FT #82	11/26/2007	389060	Mohave	7060	539
FT #83	11/26/2007	389061	Mohave	7060	541
FT #84	11/26/2007	389062	Mohave	7060	543
FT #85	11/26/2007	389063	Mohave	7060	545
FT #86	11/26/2007	<u>389064</u> ✓	Mohave	7060	547
GS #1	8/13/2007	389545 ✓	Mohave	6938	806
GS #2	8/13/2007	<u>389546</u>	Mohave	6938	808
GS #3	11/13/2006	<u>375261</u> ✓	Mohave	6541	242
GS #4	8/13/2007	<u>385947</u> ✓	Mohave	6938	810

RECEIVED
 BLM AZ STATE OFFICE
 PHOENIX, ARIZONA
 2013 AUG 28 P 1:39

GS #5	11/13/2006	375262 ✓	Mohave	6541	244
GS #7	11/13/2006	375263	Mohave	6541	246
GS #9	11/13/2006	375264	Mohave	6541	248
GS #10	11/13/2006	375265	Mohave	6541	250
GS #11	11/13/2006	375266	Mohave	6541	252
GS #13	11/13/2006	375267	Mohave	6541	254
GS #15	11/13/2006	375268	Mohave	6541	256
GS #17	11/13/2006	375269 ✓	Mohave	6541	258
GS #19	9/19/2007	<u>375271</u> ✓	Mohave	6979	228
GS #30	11/13/2006	375282 ✓	Mohave	6541	284
GS #31	11/13/2006	375283	Mohave	6541	286
GS #32	11/13/2006	375284	Mohave	6541	288
GS #33	11/13/2006	375285	Mohave	6541	290
GS #34	9/19/2007	375286	Mohave	6979	230
GS #35	11/13/2006	375287	Mohave	6541	294
GS #36	11/13/2006	375288	Mohave	6541	296
GS #37	11/13/2006	375289	Mohave	6541	298
GS #38	11/13/2006	375290	Mohave	6541	300
GS #39	11/13/2006	375291	Mohave	6541	302
GS #40	11/13/2006	375292	Mohave	6541	304
GS #41	11/13/2006	375293	Mohave	6541	306
GS #42	11/13/2006	375294	Mohave	6541	308
GS #43	11/13/2006	375295	Mohave	6541	310
GS #44	11/13/2006	375296	Mohave	6541	312
GS #45	11/13/2006	375297	Mohave	6541	314
GS #46	11/13/2006	375298	Mohave	6541	316
GS #47	11/13/2006	375299	Mohave	6541	318
GS #48	11/13/2006	375300	Mohave	6541	320
GS #49	11/13/2006	<u>375301</u> ✓	Mohave	6541	322
GS #50	5/29/2007	<u>385028</u> ✓	Mohave	6541	122
GS #51	5/29/2007	385029 ✓	Mohave	6541	124
GS #52	5/29/2007	<u>385030</u> ✓	Mohave	6541	126
GS #53	12/21/2007	<u>375305</u> ✓	Mohave	7060	375
GS #58	9/19/2007	375310	Mohave	6979	232
GS #59	9/19/2007	375311	Mohave	6979	234
GS #60	11/13/2006	375312 ✓	Mohave	6541	344
GS #61	11/13/2006	375313	Mohave	6541	346
GS #62	11/13/2006	375314	Mohave	6541	348
GS #63	11/13/2006	<u>375315</u>	Mohave	6541	350
GS #64	7/13/2007	385031 ✓	Mohave	6902	128
GS #65	7/14/2007	385032 ✓	Mohave	6902	130
GS #66	7/13/2007	385033	Mohave	6902	132

RECEIVED
 BLM AZ STATE OFFICE
 2012 AUG 28 P 1:40
 PHOENIX, ARIZONA

GS #67	7/14/2007	<u>385034</u> ✓	Mohave	6902	134
GS #68	11/13/2006	<u>375320</u> ✓	Mohave	6541	360
GS #69	11/13/2006	<u>375321</u>	Mohave	6541	362
GS #70	5/31/2007	<u>385035</u>	Mohave	6902	136
GS #71	5/31/2007	385036 ✓	Mohave	6902	138
GS #72	5/31/2007	385037	Mohave	6902	140
GS #73	5/31/2007	<u>385038</u>	Mohave	6902	142
GS #74	9/19/2007	<u>375676</u> ✓	Mohave	6979	236
GS #75	9/19/2007	<u>375677</u>	Mohave	6979	238
GS #76	5/26/2007	<u>385039</u> ✓	Mohave	6902	144
GS #77	5/26/2007	385040	Mohave	6902	146
GS #78	7/14/2007	385041	Mohave	6902	148
GS #79	7/14/2007	385042	Mohave	6902	150
GS #80	5/27/2007	385043	Mohave	6902	152
GS #81	5/27/2007	385044	Mohave	6902	154
GS #82	5/27/2007	385045	Mohave	6902	156
GS #83	5/27/2007	385046	Mohave	6902	158
GS #84	7/11/2007	385047	Mohave	6902	160
GS #85	7/11/2007	<u>385048</u> ✓	Mohave	6902	162
GS #86	9/19/2007	<u>375688</u>	Mohave	6979	240
GS #87	9/19/2007	<u>375689</u> ✓	Mohave	6979	242
GS #88	5/27/2007	<u>385050</u> ✓	Mohave	6902	166
GS #89	5/27/2007	<u>385051</u> ✓	Mohave	6902	168
GS #90	9/19/2007	<u>375692</u>	Mohave	6979	244
GS #91	9/19/2007	<u>375693</u> ✓	Mohave	6979	246
GS #92	9/19/2007	<u>375694</u> ✓	Mohave	6979	248
GS #93	9/19/2007	<u>375695</u>	Mohave	6979	250
GS #94	9/19/2007	<u>375696</u>	Mohave	6979	252
GS #95	5/26/2007	<u>385053</u> ✓	Mohave	6902	172
GS #96	5/26/2007	385054	Mohave	6902	174
GS #97	5/27/2007	385055	Mohave	6902	176
GS #98	5/27/2007	385056	Mohave	6902	178
GS #99	5/26/2007	385057	Mohave	6902	180
GS #100	5/26/2007	385058	Mohave	6902	182
GS #101	5/26/2007	385059	Mohave	6902	184
GS #102	5/26/2007	385060	Mohave	6902	186
GS #105	5/27/2007	385061	Mohave	6902	188
GS #106	5/27/2007	<u>385062</u> ✓	Mohave	6902	190
GS #107	12/8/2006	<u>376373</u>	Mohave	6585	799
GS #108	12/8/2006	<u>376374</u>	Mohave	6585	801
GS #109	12/8/2006	<u>376375</u> ✓	Mohave	6585	803
GS #110	12/8/2006	<u>376376</u>	Mohave	6585	805
GS #111	12/8/2006	<u>376377</u>	Mohave	6585	807
GS #112	12/8/2006	<u>376378</u>	Mohave	6585	809
GS #116	12/8/2006	376382	Mohave	6585	817
GS #117	12/8/2006	<u>376383</u> ✓	Mohave	6585	819
GS #118	12/8/2006	376384	Mohave	6585	821
GS #119	12/8/2006	376385	Mohave	6585	823

RECEIVED
 BLM AZ STATE OFFICE
 2013 AUG 28 P 1:40
 TUCSON, ARIZONA

12/1
(230)

GS #120	12/8/2006	376386	Mohave	6585	825
GS #121	12/8/2006	376387	Mohave	6585	827
GS #122	12/8/2006	376388 ✓	Mohave	6585	829
GS #123	12/8/2006	376389	Mohave	6585	831
GS #124	12/8/2006	376390	Mohave	6585	833
GS #125	5/4/2007	384332 ✓	Mohave	6787	604
GS #128	7/20/2007	385948 ✓	Mohave	6938	812
GS #129	7/20/2007	385949	Mohave	6938	814
GS #130	7/20/2007	385950	Mohave	6938	816
GS #131	7/20/2007	385951	Mohave	6938	818
GS #132	7/20/2007	385952	Mohave	6938	820
GS #133	7/20/2007	385953	Mohave	6938	822
GS #134	7/20/2007	385954	Mohave	6938	824
GS #135	7/20/2007	385955	Mohave	6938	826
GS #136	8/14/2007	385956	Mohave	6938	828
GS #137	8/14/2007	385957	Mohave	6938	830
GS #138	8/14/2007	385958	Mohave	6938	832
GS #139	8/15/2007	385959	Mohave	6938	834
GS #140	8/15/2007	385960 ✓	Mohave	6938	836
GS #141	12/3/2007	389065 ✓	Mohave	7060	549
GS #142	12/2/2007	389066	Mohave	7060	551
GS #143	12/2/2007	389067	Mohave	7060	553
GS #144	11/29/2007	389068	Mohave	7060	555
GS #145	11/29/2007	389069	Mohave	7060	557
GS #146	11/29/2007	389070	Mohave	7060	559
GS #147	11/29/2007	389071	Mohave	7060	561
GS #148	11/29/2007	389072	Mohave	7060	563
GS #149	11/29/2007	389073	Mohave	7060	565
GS #150	11/29/2007	389074	Mohave	7060	567
GS #151	11/29/2007	389075	Mohave	7060	569
GS #152	12/2/2007	389076	Mohave	7060	571
GS #153	12/2/2007	389077	Mohave	7060	573
GS #154	12/2/2007	389078	Mohave	7060	575
GS #155	12/2/2007	389079	Mohave	7060	577
GS #156	12/2/2007	389080	Mohave	7060	579
GS #157	12/3/2007	389081 ✓	Mohave	7060	581
HK #1	9/14/2006	374030	Mohave	6459	197
HK #2	9/14/2006	374031 ✓	Mohave	6459	213
HK #3	9/14/2006	374032	Mohave	7060	377
HK #4	12/21/2007	374033	Mohave	7060	379
HK #5	12/21/2007	374034	Mohave	7060	381
HK #8	12/21/2007	389082 ✓	Mohave	7060	583
KP #4	7/11/2007	385964 ✓	Mohave	6938	844
SR #1	7/17/2007	385063 ✓	Mohave	6902	192
SR #2	7/17/2007	385064	Mohave	6902	194

RECEIVED
 BLM AZ STATE OFFICE
 2013 AUG 28 P 1:40
 PHOENIX, ARIZONA

45
6751

SR #8	11/13/2006	375329	Mohave	6541	378
SR #9	11/13/2006	375330	Mohave	6541	380
SR #10	11/13/2006	375331	Mohave	6541	382
SR #11	11/13/2006	<u>375332</u>	Mohave	6541	384
SR #13	9/19/2007	375334	Mohave	6979	254
SR #14	9/19/2007	<u>375335</u>	Mohave	6979	256
SR #16	9/19/2007	<u>375337</u>	Mohave	6979	258
SR #17	7/17/2007	<u>385065</u>	Mohave	6902	196
RC #1	9/14/2006	373999	Mohave	6459	153
RC #2	9/14/2006	374000	Mohave	6459	155
RC #3	9/14/2006	374001	Mohave	6459	157
RC #4	9/14/2006	374002	Mohave	6459	159
RC #5	9/14/2006	374003	Mohave	6459	161
RC #6	9/14/2006	374004	Mohave	6459	163
RC #7	9/14/2006	374005	Mohave	6459	165
RC #8	9/14/2006	374006	Mohave	6459	167
RC #9	9/14/2006	374007	Mohave	6459	169
RC #10	9/14/2006	374008	Mohave	6459	171
RC #11	9/14/2006	374009	Mohave	6459	173
RC #12	9/14/2006	374010	Mohave	6459	175
RC #13	9/14/2006	374011	Mohave	6459	177
RC #14	9/14/2006	374012	Mohave	6459	179
RC #15	9/10/2006	374013	Mohave	6459	619
RC #16	9/10/2006	374014	Mohave	6459	621
RC #17	9/14/2006	374015	Mohave	6459	181
RC #18	9/14/2006	374016	Mohave	6459	183
RC #19	9/14/2006	374017	Mohave	6459	185
RC #20	9/14/2006	374018	Mohave	6459	187
RC #21	9/14/2006	374019	Mohave	6459	189
RC #22	9/14/2006	374020	Mohave	6459	191
RC #23	9/14/2006	374021	Mohave	6459	193
RC #24	9/14/2006	374022	Mohave	6459	195
RC #25	9/14/2006	374023	Mohave	6459	199
RC #26	9/14/2006	<u>374024</u>	Mohave	6459	201
RC #32	9/14/2006	374026	Mohave	6459	205
RC #33	9/14/2006	374027	Mohave	6459	207
RC #34	9/14/2006	374028	Mohave	6459	209
RC #35	9/14/2006	<u>374029</u>	Mohave	6459	211
RC #36	5/5/2007	<u>384333</u>	Mohave	6787	596
RC #37	5/6/2007	<u>384329</u>	Mohave	6787	600
RC #38	5/6/2007	<u>384330</u>	Mohave	6787	598
RC #39	5/6/2007	<u>384331</u>	Mohave	6787	604
RC #40	7/16/2007	<u>385970</u>	Mohave	6938	856
RC #41	7/16/2007	385971	Mohave	6938	858
RC #42	7/16/2007	385972	Mohave	6938	860
RC #43	7/16/2007	385973	Mohave	6938	862

2013 AUG 28 P 1:40
 PHOENIX, ARIZONA

RECEIVED
 BLM AZ STATE OFFICE

40 13217

RC #44	7/16/2007	385974	Mohave	6938	864
RC #45	7/16/2007	385975	Mohave	6938	866
RC #46	7/16/2007	385976	Mohave	6938	868
RC #47	7/16/2007	385977	Mohave	6938	870
RC #48	7/16/2007	385978	Mohave	6938	872
RC #49	7/16/2007	385979	Mohave	6938	874
RC #50	7/16/2007	385980	Mohave	6938	876
RC #51	7/16/2007	385981	Mohave	6938	878
RC #52	7/16/2007	385982	Mohave	6938	880
RC #53	7/16/2007	385983	Mohave	6938	882
RC #54	7/16/2007	385984	Mohave	6938	884
RC #55	7/16/2007	385985	Mohave	6938	886
RC #56	7/16/2007	385986	Mohave	6938	888
RC #57	7/16/2007	385987	Mohave	6938	890
RC #58	7/19/2007	385988	Mohave	6938	892
RC #59	7/19/2007	385989	Mohave	6938	894
RC #60	7/19/2007	385990	Mohave	6938	896
RC #61	7/19/2007	385991	Mohave	6938	898
RC #62	7/19/2007	385992	Mohave	6938	900
RC #63	7/19/2007	385993	Mohave	6938	902
RC #64	7/19/2007	<u>385994</u>	Mohave	6938	904
RC #65	11/25/2007	389083	Mohave	7060	585
RC #66	11/25/2007	389084	Mohave	7060	587
RC #67	11/25/2007	389085	Mohave	7060	589
RC #68	11/25/2007	389086	Mohave	7060	591
RC #69	11/25/2007	389087	Mohave	7060	593
RC #70	11/28/2007	389088	Mohave	7060	595
RC #71	11/28/2007	389089	Mohave	7060	597
RC #72	11/24/2007	389090	Mohave	7060	599
RC #73	11/24/2007	389091	Mohave	7060	601
RC #74	11/23/2007	389092	Mohave	7060	603
RC #75	11/23/2007	389093	Mohave	7060	605
RC #76	11/23/2007	389094	Mohave	7060	607
RC #77	11/23/2007	389095	Mohave	7060	609
RC #78	11/23/2007	389096	Mohave	7060	611
RC #79	11/22/2007	389097	Mohave	7060	613
RC #80	11/22/2007	389098	Mohave	7060	615
RC #81	11/22/2007	389099	Mohave	7060	617
RC #82	11/22/2007	389100	Mohave	7060	619
RC #83	11/22/2007	389101	Mohave	7060	621
RC #84	11/22/2007	<u>389102</u>	Mohave	7060	623

RECEIVED
 BLM AZ STATE OFFICE
 2013 AUG 28 P 1:40
 PHOENIX, ARIZONA

(352)

United States Department of the Interior
Bureau of Land Management
 LANDS/RECREATION & PLANNING
 ONE N CENTRAL AVE
 PHOENIX, AZ 85004 -2203
 Phone: 602-417-9200

Receipt

No: 2868614

Transaction #: 2954570	
Date of Transaction: 08/29/2013	
CUSTOMER:	
VANE MINERALS (US) LLC 7400 N ORACLE RD STE 131 TUCSON, AZ 85704-6339 US	

LINE #	QTY	DESCRIPTION	REMARKS	UNIT PRICE	TOTAL
1	1.00	LOCATABLE MINERALS / MINING CLAIMS-NOT NEW-UNADJUD, ONE AUTH NO. ONLY / MINING CLAIM MONEY RECEIVED CASES: AMC388475/\$50680.00	MAINT FEE PYMNT (362) 2014	- n/a -	50680.00
TOTAL:					\$50,680.00

PAYMENT INFORMATION			
1	AMOUNT:	50680.00	POSTMARKED: 08/28/2013
	TYPE:	CHECK	RECEIVED: 08/28/2013
	CHECK NO:	1851	
	NAME:	VANE MINERALS US LLC 7400 N ORACLE RD STE 131 TUCSON AZ 85704-6339 US	

REMARKS

This receipt was generated by the automated BLM Collections and Billing System and is a paper representation of a portion of the official electronic record contained therein.



Ame 388475
 373982
 385002

VANE Minerals (US) LLC
 7400 North Oracle Road, Suite 131
 Tucson, Arizona 85704
 Telephone: 520 797-1393
 Facsimile: 520 742-7280
 E-mail: kris.hefton@vaneminerals.com

375666
 375255
 385944
 389051
 376373
 384329

August 20, 2012

United States Department of the Interior
 Bureau of Land Management
 Arizona State Office
 One North Central Avenue, Suite 800
 Phoenix, AZ 85004-4427

RE: Mining Claim Maintenance Fees for Assessment Year Ending September 1, 2013.

Dear Sir or Madam,


Enclosed is a check in the amount of \$50,680.00, which serves as payment of the Maintenance Fees of \$140.00 for each of the 362 unpatented claims more particularly described on the claim lists (Exhibit A) attached hereto.

This letter is evidence of owner's intention to hold such claims through the assessment year ending on September 1, 2013.

Claim Group	County	Number of Claims
CS, TR	Coconino	75 ✓
GS, HK, KP	Mohave	137 ✓
FT, RC, SR	Mohave	150
(60) (10)	Total Claims	362

Please return receipts and date stamped copies to me at the above address. If you have any questions concerning this filing please call me at the number listed above.

Sincerely,



 Kris Hefton

NO. OF CLAIMS 362
 AMOUNT \$50,680.00
 RECEIPT NO. 2648268
 INIT. CH
 ** BLM-ASO**

RECEIVED
 BLM AZ STATE OFFICE
 2012 AUG 31 A 11:33
 PHOENIX, ARIZONA

Registered in England Number 4413347
 Registered Office: Rutland House, 148 Edmund Street, Birmingham, B3 2JR, UK

ENTERED IN COMPUTER
 R9. 9.12.12

Exhibit A

Claim	Loc. Date	MC Number	County	County No.	Book	Page
CS #1	9/19/2007	388475	Coconino	3465496		
CS #2	9/19/2007	388476	Coconino	3465497		
CS #3	9/19/2007	388477	Coconino	3465498		
CS #4	9/19/2007	388478	Coconino	3465499		
CS #5	9/19/2007	388479	Coconino	3465500		
CS #6	9/19/2007	388480	Coconino	3465501		
CS #7	9/19/2007	388481	Coconino	3465502		
CS #8	9/19/2007	388482	Coconino	3465503		
CS #9	9/19/2007	388483	Coconino	3465504		
CS #10	9/19/2007	388484	Coconino	3465505		
CS #11	9/19/2007	388485	Coconino	3465506		
CS #12	9/19/2007	388486	Coconino	3465507		
CS #13	9/19/2007	388487	Coconino	3465508		
CS #14	9/19/2007	388488	Coconino	3465509		
CS #15	9/23/2007	388489	Coconino	3465510		
CS #16	9/23/2007	388490	Coconino	3465511		
CS #17	9/23/2007	388491	Coconino	3465512		
CS #18	9/23/2007	388492	Coconino	3465513		
CS #19	9/23/2007	388493	Coconino	3465514		
CS #20	9/23/2007	388494	Coconino	3465515		
CS #21	9/23/2007	388495	Coconino	3465516		
CS #22	9/23/2007	388496	Coconino	3465517		
CS #23	9/23/2007	388497	Coconino	3465518		
CS #24	9/23/2007	388498	Coconino	3465519		
CS #25	9/23/2007	388499	Coconino	3465520		
CS #26	9/23/2007	388500	Coconino	3465521		
CS #27	9/19/2007	388501	Coconino	3466402		
CS #28	9/19/2007	388502	Coconino	3466403		
CS #29	9/19/2007	388503	Coconino	3466404		
CS #30	9/19/2007	388504	Coconino	3466405		
CS #35	9/20/2007	388505	Coconino	3466406		
CS #36	9/20/2007	388506	Coconino	3466407		
CS #37	9/20/2007	388507	Coconino	3466408		
CS #38	9/20/2007	388508	Coconino	3466409		
CS #39	9/20/2007	388509	Coconino	3466410		
CS #40	9/20/2007	388510	Coconino	3466411		
CS #41	9/20/2007	388511	Coconino	3466412		
CS #42	9/20/2007	388512	Coconino	3466413		
CS #43	9/20/2007	388513	Coconino	3466414		
CS #44	9/20/2007	388514	Coconino	3466415		
CS #45	9/20/2007	388515	Coconino	3466416		
CS #46	9/20/2007	388516	Coconino	3466417		
CS #47	9/20/2007	388517	Coconino	3466418		
CS #48	9/20/2007	388518	Coconino	3466419		
CS #49	9/20/2007	388519	Coconino	3466420		
CS #50	9/20/2007	388520	Coconino	3466421		
CS #51	9/20/2007	388521	Coconino	3466422		

RECEIVED
BLM AZ STATE OFFICE
2012 AUG 31 A 11: 34
PHOENIX, ARIZONA

TR #1	10/19/2007	388522	Coconino	3466423	
TR #2	10/19/2007	388523	Coconino	3466424	
TR #3	10/19/2007	388524	Coconino	3466425	
TR #4	10/19/2007	388525	Coconino	3466426	
TR #5	10/19/2007	388526	Coconino	3466427	
TR #6	10/19/2007	388527	Coconino	3466428	
TR #7	10/19/2007	388528	Coconino	3466429	
TR #8	10/19/2007	388529	Coconino	3466430	
TR #9	10/19/2007	388530	Coconino	3466431	
TR #10	10/19/2007	388531	Coconino	3466432	
TR #11	10/19/2007	388532	Coconino	3466433	
TR #12	10/19/2007	388533	Coconino	3466434	
TR #13	10/19/2007	388534	Coconino	3466435	
TR #14	10/19/2007	388535	Coconino	3466436	
TR #15	10/19/2007	388536	Coconino	3466437	
TR #16	10/19/2007	388537	Coconino	3466438	
TR #17	10/22/2007	388538	Coconino	3466439	
TR #18	10/22/2007	388539	Coconino	3466440	
TR #19	10/22/2007	388540	Coconino	3466441	
TR #22	9/29/2007	388541	Coconino	3466442	
TR #23	9/29/2007	388542	Coconino	3466443	
TR #24	9/29/2007	388543	Coconino	3466444	
TR #25	9/29/2007	388544	Coconino	3466445	
TR #26	9/29/2007	388545	Coconino	3466446	
TR #27	9/29/2007	388546	Coconino	3466447	
TR #28	10/22/2007	388547	Coconino	3466448	
TR #29	10/22/2007	388548	Coconino	3466449	
TR #30	10/22/2007	388549	Coconino	3466450	
FT #1	9/9/2006	373982	Mohave	6448	583
FT #2	9/9/2006	373983	Mohave	6448	585
FT #4	9/9/2006	373984	Mohave	6448	589
FT #5	9/9/2006	373985	Mohave	6448	591
FT #6	9/9/2006	373986	Mohave	6448	593
FT #7	6/25/2007	385002	Mohave	6902	70
FT #10	9/9/2006	375668	Mohave	6556	738
FT #11	9/9/2006	375669	Mohave	6556	740
FT #12	12/14/2007	385003	Mohave	7060	517
FT #13	12/14/2007	385004	Mohave	7060	519
FT #14	9/9/2006	373990	Mohave	6448	601
FT #15	9/9/2006	373991	Mohave	6448	603
FT #16	9/9/2006	373992	Mohave	6448	605
FT #17	9/9/2006	373993	Mohave	6448	607
FT #18	9/9/2006	375670	Mohave	6556	742
FT #19	9/9/2006	375671	Mohave	6556	744
FT #20	9/9/2006	373994	Mohave	6448	609
FT #21	9/9/2006	373995	Mohave	6448	611
FT #22	9/9/2006	373996	Mohave	6448	613

RECEIVED
 BLM AZ STATE OFFICE
 2012 AUG 31 A 11:34
 PHOENIX, ARIZONA

FT #23	9/9/2006	373997	Mohave	6448	615
FT #24	9/9/2006	373998	Mohave	6448	617
FT #25	9/19/2007	375255	Mohave	6979	224
FT #26	9/19/2007	375256	Mohave	6979	226
FT #29	6/25/2007	385005	Mohave	6902	76
FT #30	6/25/2007	385006	Mohave	6902	78
FT #42	7/10/2007	385007	Mohave	6902	80
FT #43	7/10/2007	385008	Mohave	6902	82
FT #44	7/10/2007	385009	Mohave	6902	84
FT #45	7/10/2007	385010	Mohave	6902	86
FT #46	7/10/2007	385011	Mohave	6902	88
FT #47	7/10/2007	385012	Mohave	6902	90
FT #48	7/3/2007	385013	Mohave	6902	92
FT #49	7/3/2007	385014	Mohave	6902	94
FT #50	7/3/2007	385015	Mohave	6902	96
FT #51	6/28/2007	385016	Mohave	6902	98
FT #52	6/28/2007	385017	Mohave	6902	100
FT #62	6/27/2007	385018	Mohave	6902	102
FT #63	6/27/2007	385019	Mohave	6902	104
FT #64	6/26/2007	385020	Mohave	6902	106
FT #65	6/26/2007	385021	Mohave	6902	108
FT #66	6/27/2007	385022	Mohave	6902	110
FT #67	6/27/2007	385023	Mohave	6902	112
FT #68	6/26/2007	385024	Mohave	6902	114
FT #69	6/26/2007	385025	Mohave	6902	116
FT #70	7/17/2007	385026	Mohave	6902	118
FT #71	7/17/2007	385027	Mohave	6902	120
FT #72	8/17/2007	385944	Mohave	6938	804
FT #73	11/26/2007	389051	Mohave	7060	521
FT #74	11/26/2007	389052	Mohave	7060	523
FT #75	11/26/2007	389053	Mohave	7060	525
FT #76	11/26/2007	389054	Mohave	7060	527
FT #77	11/26/2007	389055	Mohave	7060	529
FT #78	11/28/2007	389056	Mohave	7060	531
FT #79	11/28/2007	389057	Mohave	7060	533
FT #80	11/28/2007	389058	Mohave	7060	535
FT #81	11/28/2007	389059	Mohave	7060	537
FT #82	11/26/2007	389060	Mohave	7060	539
FT #83	11/26/2007	389061	Mohave	7060	541
FT #84	11/26/2007	389062	Mohave	7060	543
FT #85	11/26/2007	389063	Mohave	7060	545
FT #86	11/26/2007	389064	Mohave	7060	547
GS #1	8/13/2007	389945	Mohave	6938	806
GS #2	8/13/2007	389946	Mohave	6938	808
GS #3	11/13/2006	375261	Mohave	6541	242
GS #4	8/13/2007	385947	Mohave	6938	810

RECEIVED
 BLMAZ STATE OFFICE
 2012 AUG 31 A 11: 31
 PHOENIX, ARIZONA

GS #5	11/13/2006	375262	Mohave	6541	244
GS #7	11/13/2006	375263	Mohave	6541	246
GS #9	11/13/2006	375264	Mohave	6541	248
GS #10	11/13/2006	375265	Mohave	6541	250
GS #11	11/13/2006	375266	Mohave	6541	252
GS #13	11/13/2006	375267	Mohave	6541	254
GS #15	11/13/2006	375268	Mohave	6541	256
GS #17	11/13/2006	375269	Mohave	6541	258
GS #19	9/19/2007	375271	Mohave	6979	228
GS #30	11/13/2006	375282	Mohave	6541	284
GS #31	11/13/2006	375283	Mohave	6541	286
GS #32	11/13/2006	375284	Mohave	6541	288
GS #33	11/13/2006	375285	Mohave	6541	290
GS #34	9/19/2007	375286	Mohave	6979	230
GS #35	11/13/2006	375287	Mohave	6541	294
GS #36	11/13/2006	375288	Mohave	6541	296
GS #37	11/13/2006	375289	Mohave	6541	298
GS #38	11/13/2006	375290	Mohave	6541	300
GS #39	11/13/2006	375291	Mohave	6541	302
GS #40	11/13/2006	375292	Mohave	6541	304
GS #41	11/13/2006	375293	Mohave	6541	306
GS #42	11/13/2006	375294	Mohave	6541	308
GS #43	11/13/2006	375295	Mohave	6541	310
GS #44	11/13/2006	375296	Mohave	6541	312
GS #45	11/13/2006	375297	Mohave	6541	314
GS #46	11/13/2006	375298	Mohave	6541	316
GS #47	11/13/2006	375299	Mohave	6541	318
GS #48	11/13/2006	375300	Mohave	6541	320
GS #49	11/13/2006	375301	Mohave	6541	322
GS #50	5/29/2007	385028	Mohave	6541	122
GS #51	5/29/2007	385029	Mohave	6541	124
GS #52	5/29/2007	385030	Mohave	6541	126
GS #53	12/21/2007	375305	Mohave	7060	375
GS #58	9/19/2007	375310	Mohave	6979	232
GS #59	9/19/2007	375311	Mohave	6979	234
GS #60	11/13/2006	375312	Mohave	6541	344
GS #61	11/13/2006	375313	Mohave	6541	346
GS #62	11/13/2006	375314	Mohave	6541	348
GS #63	11/13/2006	375315	Mohave	6541	350
GS #64	7/13/2007	385031	Mohave	6902	128
GS #65	7/14/2007	385032	Mohave	6902	130
GS #66	7/13/2007	385033	Mohave	6902	132

PHOENIX, ARIZONA

NOV 11 11:34

RECEIVED
BLM/AZ STATE OFFICE

GS #67	7/14/2007	385034	Mohave	6902	134
GS #68	11/13/2006	375320	Mohave	6541	360
GS #69	11/13/2006	375321	Mohave	6541	362
GS #70	5/31/2007	385035	Mohave	6902	136
GS #71	5/31/2007	385036	Mohave	6902	138
GS #72	5/31/2007	385037	Mohave	6902	140
GS #73	5/31/2007	385038	Mohave	6902	142
GS #74	9/19/2007	375676	Mohave	6979	236
GS #75	9/19/2007	375677	Mohave	6979	238
GS #76	5/26/2007	385039	Mohave	6902	144
GS #77	5/26/2007	385040	Mohave	6902	146
GS #78	7/14/2007	385041	Mohave	6902	148
GS #79	7/14/2007	385042	Mohave	6902	150
GS #80	5/27/2007	385043	Mohave	6902	152
GS #81	5/27/2007	385044	Mohave	6902	154
GS #82	5/27/2007	385045	Mohave	6902	156
GS #83	5/27/2007	385046	Mohave	6902	158
GS #84	7/11/2007	385047	Mohave	6902	160
GS #85	7/11/2007	385048	Mohave	6902	162
GS #86	9/19/2007	375688	Mohave	6979	240
GS #87	9/19/2007	375689	Mohave	6979	242
GS #88	5/27/2007	385050	Mohave	6902	166
GS #89	5/27/2007	385051	Mohave	6902	168
GS #90	9/19/2007	375692	Mohave	6979	244
GS #91	9/19/2007	375693	Mohave	6979	246
GS #92	9/19/2007	375694	Mohave	6979	248
GS #93	9/19/2007	375695	Mohave	6979	250
GS #94	9/19/2007	375696	Mohave	6979	252
GS #95	5/26/2007	385053	Mohave	6902	172
GS #96	5/26/2007	385054	Mohave	6902	174
GS #97	5/27/2007	385055	Mohave	6902	176
GS #98	5/27/2007	385056	Mohave	6902	178
GS #99	5/26/2007	385057	Mohave	6902	180
GS #100	5/26/2007	385058	Mohave	6902	182
GS #101	5/26/2007	385059	Mohave	6902	184
GS #102	5/26/2007	385060	Mohave	6902	186
GS #105	5/27/2007	385061	Mohave	6902	188
GS #106	5/27/2007	385062	Mohave	6902	190
GS #107	12/8/2006	376373	Mohave	6585	799
GS #108	12/8/2006	376374	Mohave	6585	801
GS #109	12/8/2006	376375	Mohave	6585	803
GS #110	12/8/2006	376376	Mohave	6585	805
GS #111	12/8/2006	376377	Mohave	6585	807
GS #112	12/8/2006	376378	Mohave	6585	809
GS #116	12/8/2006	376382	Mohave	6585	817
GS #117	12/8/2006	376383	Mohave	6585	819
GS #118	12/8/2006	376384	Mohave	6585	821
GS #119	12/8/2006	376385	Mohave	6585	823

RECEIVED
 BLM AZ STATE OFFICE
 2007 AUG 31 AM 11:34
 PHOENIX, ARIZONA

GS #120	12/8/2006	376386	Mohave	6585	825
GS #121	12/8/2006	376387	Mohave	6585	827
GS #122	12/8/2006	376388	Mohave	6585	829
GS #123	12/8/2006	376389	Mohave	6585	831
GS #124	12/8/2006	376390	Mohave	6585	833
GS #125	5/4/2007	384332	Mohave	6787	604
GS #128	7/20/2007	385948	Mohave	6938	812
GS #129	7/20/2007	385949	Mohave	6938	814
GS #130	7/20/2007	385950	Mohave	6938	816
GS #131	7/20/2007	385951	Mohave	6938	818
GS #132	7/20/2007	385952	Mohave	6938	820
GS #133	7/20/2007	385953	Mohave	6938	822
GS #134	7/20/2007	385954	Mohave	6938	824
GS #135	7/20/2007	385955	Mohave	6938	826
GS #136	8/14/2007	385956	Mohave	6938	828
GS #137	8/14/2007	385957	Mohave	6938	830
GS #138	8/14/2007	385958	Mohave	6938	832
GS #139	8/15/2007	385959	Mohave	6938	834
GS #140	8/15/2007	385960	Mohave	6938	836
GS #141	12/3/2007	389065	Mohave	7060	549
GS #142	12/2/2007	389066	Mohave	7060	551
GS #143	12/2/2007	389067	Mohave	7060	553
GS #144	11/29/2007	389068	Mohave	7060	555
GS #145	11/29/2007	389069	Mohave	7060	557
GS #146	11/29/2007	389070	Mohave	7060	559
GS #147	11/29/2007	389071	Mohave	7060	561
GS #148	11/29/2007	389072	Mohave	7060	563
GS #149	11/29/2007	389073	Mohave	7060	565
GS #150	11/29/2007	389074	Mohave	7060	567
GS #151	11/29/2007	389075	Mohave	7060	569
GS #152	12/2/2007	389076	Mohave	7060	571
GS #153	12/2/2007	389077	Mohave	7060	573
GS #154	12/2/2007	389078	Mohave	7060	575
GS #155	12/2/2007	389079	Mohave	7060	577
GS #156	12/2/2007	389080	Mohave	7060	579
GS #157	12/3/2007	389081	Mohave	7060	581
HK #1	9/14/2006	374030	Mohave	6459	197
HK #2	9/14/2006	374031	Mohave	6459	213
HK #3	9/14/2006	374032	Mohave	7060	377
HK #4	12/21/2007	374033	Mohave	7060	379
HK #5	12/21/2007	374034	Mohave	7060	381
HK #8	12/21/2007	389082	Mohave	7060	383
KP #4	7/11/2007	385964	Mohave	6938	384
SR #1	7/17/2007	385063	Mohave	6902	392
SR #2	7/17/2007	385064	Mohave	6902	394

PHOENIX, ARIZONA

2007 AUG 31 4:31:34

RECEIVED
BLM/AZ STATE OFFICE

SR #8	11/13/2006	375329	Mohave	6541	378
SR #9	11/13/2006	375330	Mohave	6541	380
SR #10	11/13/2006	375331	Mohave	6541	382
SR #11	11/13/2006	375332	Mohave	6541	384
SR #13	9/19/2007	375334	Mohave	6979	254
SR #14	9/19/2007	375335	Mohave	6979	256
SR #16	9/19/2007	375337	Mohave	6979	258
SR #17	7/17/2007	385065	Mohave	6902	196

RECEIVED
BLM AZ STATE OFFICE
2012 AUG 31 A 11: 34
PHOENIX, ARIZONA

Pg. 7 of 8

SR #8	11/13/2006	375329	Mohave	6541	378
SR #9	11/13/2006	375330	Mohave	6541	380
SR #10	11/13/2006	375331	Mohave	6541	382
SR #11	11/13/2006	375332	Mohave	6541	384
SR #13	9/19/2007	375334	Mohave	6979	254
SR #14	9/19/2007	375335	Mohave	6979	256
SR #16	9/19/2007	375337	Mohave	6979	258
SR #17	7/17/2007	385065	Mohave	6902	196
RC #1	9/14/2006	373999	Mohave	6459	153
RC #2	9/14/2006	374000	Mohave	6459	155
RC #3	9/14/2006	374001	Mohave	6459	157
RC #4	9/14/2006	374002	Mohave	6459	159
RC #5	9/14/2006	374003	Mohave	6459	161
RC #6	9/14/2006	374004	Mohave	6459	163
RC #7	9/14/2006	374005	Mohave	6459	165
RC #8	9/14/2006	374006	Mohave	6459	167
RC #9	9/14/2006	374007	Mohave	6459	169
RC #10	9/14/2006	374008	Mohave	6459	171
RC #11	9/14/2006	374009	Mohave	6459	173
RC #12	9/14/2006	374010	Mohave	6459	175
RC #13	9/14/2006	374011	Mohave	6459	177
RC #14	9/14/2006	374012	Mohave	6459	179
RC #15	9/10/2006	374013	Mohave	6459	619
RC #16	9/10/2006	374014	Mohave	6459	621
RC #17	9/14/2006	374015	Mohave	6459	181
RC #18	9/14/2006	374016	Mohave	6459	183
RC #19	9/14/2006	374017	Mohave	6459	185
RC #20	9/14/2006	374018	Mohave	6459	187
RC #21	9/14/2006	374019	Mohave	6459	189
RC #22	9/14/2006	374020	Mohave	6459	191
RC #23	9/14/2006	374021	Mohave	6459	193
RC #24	9/14/2006	374022	Mohave	6459	195
RC #25	9/14/2006	374023	Mohave	6459	199
RC #26	9/14/2006	374024	Mohave	6459	201
RC #32	9/14/2006	374026	Mohave	6459	205
RC #33	9/14/2006	374027	Mohave	6459	207
RC #34	9/14/2006	374028	Mohave	6459	209
RC #35	9/14/2006	374029	Mohave	6459	211
RC #36	5/5/2007	384333	Mohave	6787	596
RC #37	5/8/2007	384329	Mohave	6787	600
RC #38	5/8/2007	384330	Mohave	6787	598
RC #39	5/8/2007	384331	Mohave	6787	604
RC #40	7/16/2007	385970	Mohave	6938	856
RC #41	7/16/2007	385971	Mohave	6938	858
RC #42	7/16/2007	385972	Mohave	6938	860
RC #43	7/16/2007	385973	Mohave	6938	862

RC #44	7/16/2007	385974	Mohave	6938	864
RC #45	7/16/2007	385975	Mohave	6938	866
RC #46	7/16/2007	385976	Mohave	6938	868
RC #47	7/16/2007	385977	Mohave	6938	870
RC #48	7/16/2007	385978	Mohave	6938	872
RC #49	7/16/2007	385979	Mohave	6938	874
RC #50	7/16/2007	385980	Mohave	6938	876
RC #51	7/16/2007	385981	Mohave	6938	878
RC #52	7/16/2007	385982	Mohave	6938	880
RC #53	7/16/2007	385983	Mohave	6938	882
RC #54	7/16/2007	385984	Mohave	6938	884
RC #55	7/16/2007	385985	Mohave	6938	886
RC #56	7/16/2007	385986	Mohave	6938	888
RC #57	7/16/2007	385987	Mohave	6938	890
RC #58	7/19/2007	385988	Mohave	6938	892
RC #59	7/19/2007	385989	Mohave	6938	894
RC #60	7/19/2007	385990	Mohave	6938	896
RC #61	7/19/2007	385991	Mohave	6938	898
RC #62	7/19/2007	385992	Mohave	6938	900
RC #63	7/19/2007	385993	Mohave	6938	902
RC #64	7/19/2007	385994	Mohave	6938	904
RC #65	11/25/2007	389083	Mohave	7060	585
RC #66	11/25/2007	389084	Mohave	7060	587
RC #67	11/25/2007	389085	Mohave	7060	589
RC #68	11/25/2007	389086	Mohave	7060	591
RC #69	11/25/2007	389087	Mohave	7060	593
RC #70	11/28/2007	389088	Mohave	7060	595
RC #71	11/28/2007	389089	Mohave	7060	597
RC #72	11/24/2007	389090	Mohave	7060	599
RC #73	11/24/2007	389091	Mohave	7060	601
RC #74	11/23/2007	389092	Mohave	7060	603
RC #75	11/23/2007	389093	Mohave	7060	605
RC #76	11/23/2007	389094	Mohave	7060	607
RC #77	11/23/2007	389095	Mohave	7060	609
RC #78	11/23/2007	389096	Mohave	7060	611
RC #79	11/22/2007	389097	Mohave	7060	613
RC #80	11/22/2007	389098	Mohave	7060	615
RC #81	11/22/2007	389099	Mohave	7060	617
RC #82	11/22/2007	389100	Mohave	7060	619
RC #83	11/22/2007	389101	Mohave	7060	621
RC #84	11/22/2007	389102	Mohave	7060	623

United States Department of the Interior
Bureau of Land Management
 LANDS/RECREATION & PLANNING
 ONE N CENTRAL AVE
 PHOENIX, AZ 85004 -2203
 Phone: 602-417-9200

Receipt

No: 2648268

Transaction #: 2729050		ENTERED INTO COMPUTER
Date of Transaction: 09/04/2012		
CUSTOMER:		
VANE MINERALS (US) LLC 7400 N ORACLE RD STE 131 TUCSON, AZ 85704-6339 US		

LINE #	QTY	DESCRIPTION	REMARKS	UNIT PRICE	TOTAL
1	1.00	LOCATABLE MINERALS / MINING CLAIMS-NOT NEW-UNADJUD, ONE AUTH NO. ONLY / MINING CLAIM MONEY RECEIVED CASES: AMC388475/\$50680.00	MAINT FEE PYMNT (362) 2013	- n/a -	50680.00
TOTAL:					\$50,680.00

PAYMENT INFORMATION			
1	AMOUNT:	50680.00	POSTMARKED: N/A
	TYPE:	CHECK	RECEIVED: 08/31/2012
	CHECK NO:	1657	
	NAME:	VANE MINERALS (US) LLC 7400 N ORACLE RD STE 131 TUCSON AZ 85704-6339 US	

REMARKS

This receipt was generated by the automated BLM Collections and Billing System and is a paper representation of a portion of the official electronic record contained therein. *Lead Amc #'s (PS)*

- Amc 388475*
- 373982*
- 385002*
- 375666*
- 375255*
- 385944*
- 389051*
- 376373*
- 384329*

AMC 361830

AMC 361855

AMC 362776

AMC 363109

AMC 364140

AMC 364785

AMC 365300

AMC 366068

AMC 366378

AMC 366975

AMC 371737

AMC 373091

AMC 373266

AMC 373982

AMC 374535

AMC 375255

AMC 375439

AMC 375666

AMC 376373

AMC 376587

AMC 376607

AMC 382777

AMC 382840

AMC 385002

AMC 385399

AMC 385812

AMC 385944

AMC 386190

AMC 388220

AMC 388475

AMC 389051

Authorized Date 11/02/2011

AZ BLM REFUND \$140 TO VANE MINERALS
US, OVERPAYMENT MAINT FEE, RECEIPT 2414281, CONTACT

Instructions to Accounts TONY SMITH @ 602-417-9355

SENT TO: VANE MINERALS US LLC, 7400 N ORACLE RD, STE
131, TUCSON, AZ 85704-6339

Login ID 203

Entry Date 11/02/2011

Total Amount \$140.00



VANE Minerals (US) LLC
 7400 North Oracle Road, Suite 131
 Tucson, Arizona 85704
 Telephone: 520 797-1393
 Facsimile: 520 742-7280
 E-mail: kris.hefton@vaneminerals.com

August 20, 2011

RECEIVED
 BLM AZ STATE OFFICE
 2011 AUG 24 A 8:09
 PHOENIX, ARIZONA

United States Department of the Interior
 Bureau of Land Management
 Arizona State Office
 One North Central Avenue, Suite 800
 Phoenix, AZ 85004-4427

RE: Mining Claim Maintenance Fees for Assessment Year Ending September 1, 2012.

Dear Sir or Madam,

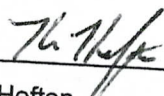
Enclosed is a check in the amount of \$50,680.00, which serves as payment of the Maintenance Fees of \$140.00 for each of the 362 unpatented claims more particularly described on the claim lists (Exhibit A) attached hereto.

This letter is evidence of owner's intention to hold such claims through the assessment year ending on September 1, 2011.

<u>Claim Group</u>	<u>County</u>	<u>Number of Claims</u>
CS, TR	Coconino	75
GS, HK, KP	Mohave	137
FT, RC, SR	Mohave	150
	Total Claims	362

Please return receipts and date stamped copies to me at the above address. If you have any questions concerning this filing please call me at the number listed above.

Sincerely,


 Kris Hefton

NO. OF CLAIMS 684
 AMOUNT 95,760
 RECEIPT NO. 2414281
 INIT. JMC

** BLM-ASO**

684 total
JMC

Exhibit A

20-Aug-11

Prospect Sage Property	Claim	Loc. Date	MC Number	County	County No.	Book	Page
	FT #1	9/9/2006	373982	Mohave			
	FT #2	9/9/2006	373983	Mohave		6448	583
	FT #4	9/9/2006	373984	Mohave		6448	585
	FT #5	9/9/2006	373985	Mohave		6448	589
	FT #6	9/9/2006	373986 ✓	Mohave		6448	591
	FT #14	9/9/2006	373990	Mohave		6448	593
	FT #15	9/9/2006	373991	Mohave		6448	601
	FT #16	9/9/2006	373992	Mohave		6448	603
	FT #17	9/9/2006	373993	Mohave		6448	605
	FT #20	9/9/2006	373994	Mohave		6448	607
	FT #21	9/9/2006	373995	Mohave		6448	609
	FT #22	9/9/2006	373996	Mohave		6448	611
	FT #23	9/9/2006	373997	Mohave		6448	613
	FT #24	9/9/2006	373998	Mohave		6448	615
	RC #1	9/14/2006	373999	Mohave		6448	617
	RC #2	9/14/2006	374000	Mohave		6459	153
	RC #3	9/14/2006	374001	Mohave		6459	155
	RC #4	9/14/2006	374002	Mohave		6459	157
	RC #5	9/14/2006	374003	Mohave		6459	159
	RC #6	9/14/2006	374004	Mohave		6459	161
	RC #7	9/14/2006	374005	Mohave		6459	163
	RC #8	9/14/2006	374006	Mohave		6459	165
	RC #9	9/14/2006	374007	Mohave		6459	167
	RC #10	9/14/2006	374008	Mohave		6459	169
	RC #11	9/14/2006	374009	Mohave		6459	171
	RC #12	9/14/2006	374010	Mohave		6459	173
	RC #13	9/14/2006	374011	Mohave		6459	175
	RC #14	9/14/2006	374012	Mohave		6459	177
	RC #15	9/10/2006	374013	Mohave		6459	179
	RC #16	9/10/2006	374014	Mohave		6459	619
	RC #17	9/14/2006	374015	Mohave		6459	621
	RC #18	9/14/2006	374016	Mohave		6459	181
	RC #19	9/14/2006	374017	Mohave		6459	183
	RC #20	9/14/2006	374018	Mohave		6459	185
	RC #21	9/14/2006	374019	Mohave		6459	187
	RC #22	9/14/2006	374020	Mohave		6459	189
	RC #23	9/14/2006	374021	Mohave		6459	191
	RC #24	9/14/2006	374022 ✓	Mohave		6459	193
						6459	195

RECEIVED
 BLM AZ STATE OFFICE
 2011 AUG 24 A 8:09
 PHOENIX, ARIZONA

RC #25	9/14/2006	374023	Mohave		
RC #26	9/14/2006	374024 ✓	Mohave	6459	199
RC #32	9/14/2006	374026	Mohave	6459	201
RC #33	9/14/2006	374027	Mohave	6459	205
RC #34	9/14/2006	374028	Mohave	6459	207
RC #35	9/14/2006	374029	Mohave	6459	209
HK #1	9/14/2006	374030	Mohave	6459	211
HK #2	9/14/2006	374031	Mohave	6459	197
HK #3	9/14/2006	374032	Mohave	6459	213
HK #4	12/21/2007	374033	Mohave	7060	377
HK #5	12/21/2007	374034 ✓	Mohave	7060	379
FT #25	9/19/2007	375255	Mohave	7060	381
FT #26	9/19/2007	375256 ✓	Mohave	6979	224
GS #3	11/13/2006	375261	Mohave	6979	226
GS #5	11/13/2006	375262	Mohave	6541	242
GS #7	11/13/2006	375263	Mohave	6541	244
GS #9	11/13/2006	375264	Mohave	6541	246
GS #10	11/13/2006	375265	Mohave	6541	248
GS #11	11/13/2006	375266	Mohave	6541	250
GS #13	11/13/2006	375267	Mohave	6541	252
GS #15	11/13/2006	375268	Mohave	6541	254
GS #17	11/13/2006	375269 ✓	Mohave	6541	256
GS #19	9/19/2007	375271 ✓	Mohave	6541	258
GS #30	11/13/2006	375282	Mohave	6979	228
GS #31	11/13/2006	375283	Mohave	6541	284
GS #32	11/13/2006	375284	Mohave	6541	286
GS #33	11/13/2006	375285	Mohave	6541	288
GS #34	9/19/2007	375286	Mohave	6541	290
GS #35	11/13/2006	375287	Mohave	6979	230
GS #36	11/13/2006	375288	Mohave	6541	294
GS #37	11/13/2006	375289	Mohave	6541	296
GS #38	11/13/2006	375290	Mohave	6541	298
GS #39	11/13/2006	375291	Mohave	6541	300
GS #40	11/13/2006	375292	Mohave	6541	302
GS #41	11/13/2006	375293	Mohave	6541	304
GS #42	11/13/2006	375294	Mohave	6541	306
GS #43	11/13/2006	375295	Mohave	6541	308
GS #44	11/13/2006	375296	Mohave	6541	310
GS #45	11/13/2006	375297	Mohave	6541	312
GS #46	11/13/2006	375298	Mohave	6541	314
GS #47	11/13/2006	375299	Mohave	6541	316
GS #48	11/13/2006	375300	Mohave	6541	318
GS #49	11/13/2006	375301 ✓	Mohave	6541	320
GS #53	12/21/2007	375305 ✓	Mohave	6541	322
GS #58	9/19/2007	375310	Mohave	7060	375
GS #59	9/19/2007	375311	Mohave	6979	232
				6979	234

RECEIVED
 CLIMATE STATE OFFICE
 2011 AUG 24 A 8:10

GS #60	11/13/2006	375312	Mohave	6541	344
GS #61	11/13/2006	375313	Mohave	6541	346
GS #62	11/13/2006	375314	Mohave	6541	348
GS #63	11/13/2006	375315 ✓	Mohave	6541	350
GS #68	11/13/2006	375320	Mohave	6541	360
GS #69	11/13/2006	375321 ✓	Mohave	6541	362
SR #8	11/13/2006	375329	Mohave	6541	378
SR #9	11/13/2006	375330	Mohave	6541	380
SR #10	11/13/2006	375331	Mohave	6541	382
SR #11	11/13/2006	375332 ✓	Mohave	6541	384
SR #13	9/19/2007	375334	Mohave	6979	254
SR #14	9/19/2007	375335 ✓	Mohave	6979	256
SR #16	9/19/2007	375337 ✓	Mohave	6979	258
FT #10	9/9/2006	375668	Mohave	6556	738
FT #11	9/9/2006	375669	Mohave	6556	740
FT #18	9/9/2006	375670	Mohave	6556	742
FT #19	9/9/2006	375671 ✓	Mohave	6556	744
GS #74	9/19/2007	375676	Mohave	6979	236
GS #75	9/19/2007	375677 ✓	Mohave	6979	238
GS #86	9/19/2007	375688	Mohave	6979	240
GS #87	9/19/2007	375689 ✓	Mohave	6979	242
GS #90	9/19/2007	375692	Mohave	6979	244
GS #91	9/19/2007	375693	Mohave	6979	246
GS #92	9/19/2007	375694	Mohave	6979	248
GS #93	9/19/2007	375695	Mohave	6979	250
GS #94	9/19/2007	375696 ✓	Mohave	6979	252
GS #107	12/8/2006	376373	Mohave	6585	799
GS #108	12/8/2006	376374	Mohave	6585	801
GS #109	12/8/2006	376375	Mohave	6585	803
GS #110	12/8/2006	376376	Mohave	6585	805
GS #111	12/8/2006	376377	Mohave	6585	807
GS #112	12/8/2006	376378 ✓	Mohave	6585	809
GS #116	12/8/2006	376382	Mohave	6585	817
GS #117	12/8/2006	376383	Mohave	6585	819
GS #118	12/8/2006	376384	Mohave	6585	821
GS #119	12/8/2006	376385	Mohave	6585	823
GS #120	12/8/2006	376386	Mohave	6585	825
GS #121	12/8/2006	376387	Mohave	6585	827
GS #122	12/8/2006	376388	Mohave	6585	829
GS #123	12/8/2006	376389	Mohave	6585	831
GS #124	12/8/2006	376390 ✓	Mohave	6585	833
RC #37	5/6/2007	384329	Mohave	6787	600
RC #38	5/6/2007	384330	Mohave	6787	598
RC #39	5/6/2007	384331	Mohave	6787	604
GS #125	5/4/2007	384332	Mohave	6787	604
RC #36	5/5/2007	384333 ✓	Mohave	6787	596

RECEIVED
 PLM AZ STATE OFFICE
 2011 AUG 24 A 8:10
 PHOENIX, ARIZONA

FT #7	6/25/2007	385002	Mohave	6902	70
FT #12	12/14/2007	385003	Mohave	7060	517
FT #13	12/14/2007	385004	Mohave	7060	519
FT #29	6/25/2007	385005	Mohave	6902	76
FT #30	6/25/2007	385006	Mohave	6902	78
FT #42	7/10/2007	385007	Mohave	6902	80
FT #43	7/10/2007	385008	Mohave	6902	82
FT #44	7/10/2007	385009	Mohave	6902	84
FT #45	7/10/2007	385010	Mohave	6902	86
FT #46	7/10/2007	385011	Mohave	6902	88
FT #47	7/10/2007	385012	Mohave	6902	90
FT #48	7/3/2007	385013	Mohave	6902	92
FT #49	7/3/2007	385014	Mohave	6902	94
FT #50	7/3/2007	385015	Mohave	6902	96
FT #51	6/28/2007	385016	Mohave	6902	98
FT #52	6/28/2007	385017	Mohave	6902	100
FT #62	6/27/2007	385018	Mohave	6902	102
FT #63	6/27/2007	385019	Mohave	6902	104
FT #64	6/26/2007	385020	Mohave	6902	106
FT #65	6/26/2007	385021	Mohave	6902	108
FT #66	6/27/2007	385022	Mohave	6902	110
FT #67	6/27/2007	385023	Mohave	6902	112
FT #68	6/26/2007	385024	Mohave	6902	114
FT #69	6/26/2007	385025	Mohave	6902	116
FT #70	7/17/2007	385026	Mohave	6902	118
FT #71	7/17/2007	385027	Mohave	6902	120
GS #50	5/29/2007	385028	Mohave	6541	122
GS #51	5/29/2007	385029	Mohave	6541	124
GS #52	5/29/2007	385030	Mohave	6541	126
GS #64	7/13/2007	385031	Mohave	6902	128
GS #65	7/14/2007	385032	Mohave	6902	130
GS #66	7/13/2007	385033	Mohave	6902	132
GS #67	7/14/2007	385034	Mohave	6902	134
GS #70	5/31/2007	385035	Mohave	6902	136
GS #71	5/31/2007	385036	Mohave	6902	138
GS #72	5/31/2007	385037	Mohave	6902	140
GS #73	5/31/2007	385038	Mohave	6902	142
GS #76	5/26/2007	385039	Mohave	6902	144
GS #77	5/26/2007	385040	Mohave	6902	146
GS #78	7/14/2007	385041	Mohave	6902	148
GS #79	7/14/2007	385042	Mohave	6902	150
GS #80	5/27/2007	385043	Mohave	6902	152
GS #81	5/27/2007	385044	Mohave	6902	154
GS #82	5/27/2007	385045	Mohave	6902	156
GS #83	5/27/2007	385046	Mohave	6902	158
GS #84	7/11/2007	385047	Mohave	6902	160

PHOENIX, ARIZONA

2007 AUG 24 12:26

RECEIVED
BLM AZ STATE OFFICE

GS #85	7/11/2007	385048 ✓	Mohave	6902	162
GS #88	5/27/2007	385050	Mohave	6902	166
GS #89	5/27/2007	385051 ✓	Mohave	6902	168
GS #95	5/26/2007	385053	Mohave	6902	172
GS #96	5/26/2007	385054	Mohave	6902	174
GS #97	5/27/2007	385055	Mohave	6902	176
GS #98	5/27/2007	385056	Mohave	6902	178
GS #99	5/26/2007	385057	Mohave	6902	180
GS #100	5/26/2007	385058	Mohave	6902	182
GS #101	5/26/2007	385059	Mohave	6902	184
GS #102	5/26/2007	385060	Mohave	6902	186
GS #105	5/27/2007	385061	Mohave	6902	188
GS #106	5/27/2007	385062	Mohave	6902	190
SR #1	7/17/2007	385063	Mohave	6902	192
SR #2	7/17/2007	385064	Mohave	6902	194
SR #17	7/17/2007	385065 ✓	Mohave	6902	196
FT #72	8/17/2007	385944	Mohave	6938	804
GS #1	8/13/2007	385945	Mohave	6938	806
GS #2	8/13/2007	385946	Mohave	6938	808
GS #4	8/13/2007	385947	Mohave	6938	810
GS #128	7/20/2007	385948	Mohave	6938	812
GS #129	7/20/2007	385949	Mohave	6938	814
GS #130	7/20/2007	385950	Mohave	6938	816
GS #131	7/20/2007	385951	Mohave	6938	818
GS #132	7/20/2007	385952	Mohave	6938	820
GS #133	7/20/2007	385953	Mohave	6938	822
GS #134	7/20/2007	385954	Mohave	6938	824
GS #135	7/20/2007	385955	Mohave	6938	826
GS #136	8/14/2007	385956	Mohave	6938	828
GS #137	8/14/2007	385957	Mohave	6938	830
GS #138	8/14/2007	385958	Mohave	6938	832
GS #139	8/15/2007	385959	Mohave	6938	834
GS #140	8/15/2007	385960 ✓	Mohave	6938	836
KP #4	7/11/2007	385964 ✓	Mohave	6938	844
RC #40	7/16/2007	385970	Mohave	6938	856
RC #41	7/16/2007	385971	Mohave	6938	858
RC #42	7/16/2007	385972	Mohave	6938	860
RC #43	7/16/2007	385973	Mohave	6938	862
RC #44	7/16/2007	385974	Mohave	6938	864
RC #45	7/16/2007	385975	Mohave	6938	866
RC #46	7/16/2007	385976	Mohave	6938	868
RC #47	7/16/2007	385977	Mohave	6938	870
RC #48	7/16/2007	385978	Mohave	6938	872
RC #49	7/16/2007	385979	Mohave	6938	874
RC #50	7/16/2007	385980	Mohave	6938	876
RC #51	7/16/2007	385981	Mohave	6938	878

RECEIVED
 R. M. AZAR
 STATE OF ARIZONA
 2011 AUG 24 A 8:10

227

RC #52	7/16/2007	385982	Mohave	6938	880
RC #53	7/16/2007	385983	Mohave	6938	882
RC #54	7/16/2007	385984	Mohave	6938	884
RC #55	7/16/2007	385985	Mohave	6938	886
RC #56	7/16/2007	385986	Mohave	6938	888
RC #57	7/16/2007	385987	Mohave	6938	890
RC #58	7/19/2007	385988	Mohave	6938	892
RC #59	7/19/2007	385989	Mohave	6938	894
RC #60	7/19/2007	385990	Mohave	6938	896
RC #61	7/19/2007	385991	Mohave	6938	898
RC #62	7/19/2007	385992	Mohave	6938	900
RC #63	7/19/2007	385993	Mohave	6938	902
RC #64	7/19/2007	385994	Mohave	6938	904
CS #1	9/19/2007	388475	Coconino 3465496		
CS #2	9/19/2007	388476	Coconino 3465497		
CS #3	9/19/2007	388477	Coconino 3465498		
CS #4	9/19/2007	388478	Coconino 3465499		
CS #5	9/19/2007	388479	Coconino 3465500		
CS #6	9/19/2007	388480	Coconino 3465501		
CS #7	9/19/2007	388481	Coconino 3465502		
CS #8	9/19/2007	388482	Coconino 3465503		
CS #9	9/19/2007	388483	Coconino 3465504		
CS #10	9/19/2007	388484	Coconino 3465505		
CS #11	9/19/2007	388485	Coconino 3465506		
CS #12	9/19/2007	388486	Coconino 3465507		
CS #13	9/19/2007	388487	Coconino 3465508		
CS #14	9/19/2007	388488	Coconino 3465509		
CS #15	9/23/2007	388489	Coconino 3465510		
CS #16	9/23/2007	388490	Coconino 3465511		
CS #17	9/23/2007	388491	Coconino 3465512		
CS #18	9/23/2007	388492	Coconino 3465513		
CS #19	9/23/2007	388493	Coconino 3465514		
CS #20	9/23/2007	388494	Coconino 3465515		
CS #21	9/23/2007	388495	Coconino 3465516		
CS #22	9/23/2007	388496	Coconino 3465517		
CS #23	9/23/2007	388497	Coconino 3465518		
CS #24	9/23/2007	388498	Coconino 3465519		
CS #25	9/23/2007	388499	Coconino 3465520		
CS #26	9/23/2007	388500	Coconino 3465521		
CS #27	9/19/2007	388501	Coconino 3466402		
CS #28	9/19/2007	388502	Coconino 3466403		
CS #29	9/19/2007	388503	Coconino 3466404		
CS #30	9/19/2007	388504	Coconino 3466405		
CS #35	9/20/2007	388505	Coconino 3466406		
CS #36	9/20/2007	388506	Coconino 3466407		
CS #37	9/20/2007	388507	Coconino 3466408		

PHOENIX, ARIZONA

2011 AUG 24 A 8:10

RECEIVED
BLM AZ STATE OFFICE

CS #38	9/20/2007	388508	Coconino	3466409
CS #39	9/20/2007	388509	Coconino	3466410
CS #40	9/20/2007	388510	Coconino	3466411
CS #41	9/20/2007	388511	Coconino	3466412
CS #42	9/20/2007	388512	Coconino	3466413
CS #43	9/20/2007	388513	Coconino	3466414
CS #44	9/20/2007	388514	Coconino	3466415
CS #45	9/20/2007	388515	Coconino	3466416
CS #46	9/20/2007	388516	Coconino	3466417
CS #47	9/20/2007	388517	Coconino	3466418
CS #48	9/20/2007	388518	Coconino	3466419
CS #49	9/20/2007	388519	Coconino	3466420
CS #50	9/20/2007	388520	Coconino	3466421
CS #51	9/20/2007	388521	Coconino	3466422
TR #1	10/19/2007	388522	Coconino	3466423
TR #2	10/19/2007	388523	Coconino	3466424
TR #3	10/19/2007	388524	Coconino	3466425
TR #4	10/19/2007	388525	Coconino	3466426
TR #5	10/19/2007	388526	Coconino	3466427
TR #6	10/19/2007	388527	Coconino	3466428
TR #7	10/19/2007	388528	Coconino	3466429
TR #8	10/19/2007	388529	Coconino	3466430
TR #9	10/19/2007	388530	Coconino	3466431
TR #10	10/19/2007	388531	Coconino	3466432
TR #11	10/19/2007	388532	Coconino	3466433
TR #12	10/19/2007	388533	Coconino	3466434
TR #13	10/19/2007	388534	Coconino	3466435
TR #14	10/19/2007	388535	Coconino	3466436
TR #15	10/19/2007	388536	Coconino	3466437
TR #16	10/19/2007	388537	Coconino	3466438
TR #17	10/22/2007	388538	Coconino	3466439
TR #18	10/22/2007	388539	Coconino	3466440
TR #19	10/22/2007	388540	Coconino	3466441
TR #22	9/29/2007	388541	Coconino	3466442
TR #23	9/29/2007	388542	Coconino	3466443
TR #24	9/29/2007	388543	Coconino	3466444
TR #25	9/29/2007	388544	Coconino	3466445
TR #26	9/29/2007	388545	Coconino	3466446
TR #27	9/29/2007	388546	Coconino	3466447
TR #28	10/22/2007	388547	Coconino	3466448
TR #29	10/22/2007	388548	Coconino	3466449
TR #30	10/22/2007	388549	Coconino	3466450
FT #73	11/26/2007	389051	Mohave	7060
FT #74	11/26/2007	389052	Mohave	7060
FT #75	11/26/2007	389053	Mohave	7060
FT #76	11/26/2007	389054	Mohave	7060

PHOENIX, ARIZONA

2011 AUG 24 A 8:10

RECEIVED
BLMAZ STATE OFFICE

7060	521
7060	523
7060	525
7060	527

FT #77	11/26/2007	389055	Mohave	7060	529
FT #78	11/28/2007	389056	Mohave	7060	531
FT #79	11/28/2007	389057	Mohave	7060	533
FT #80	11/28/2007	389058	Mohave	7060	535
FT #81	11/28/2007	389059	Mohave	7060	537
FT #82	11/26/2007	389060	Mohave	7060	539
FT #83	11/26/2007	389061	Mohave	7060	541
FT #84	11/26/2007	389062	Mohave	7060	543
FT #85	11/26/2007	389063	Mohave	7060	545
FT #86	11/26/2007	389064	Mohave	7060	547
GS #141	12/3/2007	389065	Mohave	7060	549
GS #142	12/2/2007	389066	Mohave	7060	551
GS #143	12/2/2007	389067	Mohave	7060	553
GS #144	11/29/2007	389068	Mohave	7060	555
GS #145	11/29/2007	389069	Mohave	7060	557
GS #146	11/29/2007	389070	Mohave	7060	559
GS #147	11/29/2007	389071	Mohave	7060	561
GS #148	11/29/2007	389072	Mohave	7060	563
GS #149	11/29/2007	389073	Mohave	7060	565
GS #150	11/29/2007	389074	Mohave	7060	567
GS #151	11/29/2007	389075	Mohave	7060	569
GS #152	12/2/2007	389076	Mohave	7060	571
GS #153	12/2/2007	389077	Mohave	7060	573
GS #154	12/2/2007	389078	Mohave	7060	575
GS #155	12/2/2007	389079	Mohave	7060	577
GS #156	12/2/2007	389080	Mohave	7060	579
GS #157	12/3/2007	389081	Mohave	7060	581
HK #8	12/21/2007	389082	Mohave	7060	583
RC #65	11/25/2007	389083	Mohave	7060	585
RC #66	11/25/2007	389084	Mohave	7060	587
RC #67	11/25/2007	389085	Mohave	7060	589
RC #68	11/25/2007	389086	Mohave	7060	591
RC #69	11/25/2007	389087	Mohave	7060	593
RC #70	11/28/2007	389088	Mohave	7060	595
RC #71	11/28/2007	389089	Mohave	7060	597
RC #72	11/24/2007	389090	Mohave	7060	599
RC #73	11/24/2007	389091	Mohave	7060	601
RC #74	11/23/2007	389092	Mohave	7060	603
RC #75	11/23/2007	389093	Mohave	7060	605
RC #76	11/23/2007	389094	Mohave	7060	607
RC #77	11/23/2007	389095	Mohave	7060	609
RC #78	11/23/2007	389096	Mohave	7060	611
RC #79	11/22/2007	389097	Mohave	7060	613
RC #80	11/22/2007	389098	Mohave	7060	615
RC #81	11/22/2007	389099	Mohave	7060	617
RC #82	11/22/2007	389100	Mohave	7060	619

RECEIVED
 STATE OFFICE
 2011 AUG 24 A 8:10

RC #83
RC #84

11/22/2007
11/22/2007

389101 Mohave
389102 ✓ Mohave

Page 9 of 9

7060 621
7060 623

362

RECEIVED
BLM AZ STATE OFFICE
2011 AUG 24 A 8:10
PHOENIX, ARIZONA



VANE Minerals (US) LLC
7400 North Oracle Road, Suite 131
Tucson, Arizona 85704
Telephone: 520 797-1393
Facsimile: 520 742-7280
E-mail: kris.hefton@vaneminerals.com

August 20, 2011

Bureau of Land Management - Arizona
1 N. Central Ave., Suite 800
Phoenix, AZ 85004-4427

RE: Mining Claims - Maintenance Fees Payment

Dear BLM,

Enclosed is a check in the amount of \$1,400 to cover the maintenance fees due on September 1, 2011 on the 10 Claims as listed in Exhibit A.

Thank you.


Kris Hefton

RECEIVED
BLM AZ STATE OFFICE
2011 AUG 24 A 8:10
PHOENIX, ARIZONA

20-Aug-11

EXHIBIT A
LIST OF AZ MINING LODE CLAIMS
1 SEPTEMBER 2011 MAINTENANCE FEES
VANE Minerals (US) LLC/ Kris Hefton

Page 1 of 1

<i>Name of Claim</i>	<i>Arizona BLM AMC Number</i>	<i>County</i>	<i>Maintenance Fee</i>
Cholla 1	373092	Coconino	\$140
Cholla 2	373093 ✓	Coconino	\$140
NCP-3	366070	Mohave	\$140
NCP-4	366071	Mohave	\$140
NCP-5	366072	Mohave	\$140
NCP-6	366073 ✓	Mohave	\$140
NCP-7	373094	Mohave	\$140
NCP-8	373095 ✓	Mohave	\$140
Trodel-0003	376615	Coconino	\$140
Trodel-0004	376616 ✓	Coconino	\$140
Total Fees			\$1,400

RECEIVED
BLM AZ STATE OFFICE
2011 AUG 24 A 8:10
PHOENIX, ARIZONA



VANE Minerals (US) LLC
7400 North Oracle Road, Suite 131
Tucson, Arizona 85704
Telephone: 520 797-1393
Facsimile: 520 742-7280
E-mail: kris.hefton@vaneminerals.com

August 20, 2011

United States Department of the Interior
Bureau of Land Management
Arizona State Office
One North Central Avenue, Suite 800
Phoenix, AZ 85004-4427

RECEIVED
BLM AZ STATE OFFICE
2011 AUG 24 A 8:10
PHOENIX, ARIZONA

RE: Mining Claim Maintenance Fees for Assessment Year Ending September 1, 2012.

Dear Sir or Madam,


Enclosed is a check in the amount of \$26,040.00, which serves as payment of the Maintenance Fees of \$140.00 for each of the 186 unpatented claims more particularly described on the claim lists (Exhibit A) attached hereto.

This letter is evidence of owner's intention to hold such claims through the assessment year ending on September 1, 2011.

<u>Claim Group</u>	<u>County</u>	<u>Number of Claims</u>
AZ	Coconino	37
NY, WE	Coconino	22
CT, RW, SM, TT	Coconino	127
	Total Claims	186

Please return receipts and date stamped copies to me at the above address. If you have any questions concerning this filing please call me at the number listed above.

Sincerely,


Kris Hefton

20-Aug-11

Exhibit A

Pg. 1 of 5

BLM CLAIMS

Claim	Loc. Date	MC Number	County
WE 1	3/26/2004	361855	Coconino
WE 2	3/26/2004	361856 ✓	Coconino
WE 4	3/26/2004	361858	Coconino
WE 5	3/26/2004	361859	Coconino
WE 6	3/26/2004	361860	Coconino
WE 7	3/26/2004	361861	Coconino
WE 8	3/26/2004	361862	Coconino
WE 9	3/26/2004	361863	Coconino
WE 10	3/26/2004	361864	Coconino
WE 11	3/29/2004	361865	Coconino
WE 12	3/29/2004	361866 ✓	Coconino
NY 1	1/5/2005	364795	Coconino
NY 2	1/5/2005	364796	Coconino
NY 3	1/5/2005	364797	Coconino
NY 4	1/5/2005	364798	Coconino
NY 5	1/5/2005	364799	Coconino
NY 6	1/5/2005	364800	Coconino
NY 7	1/5/2005	364801	Coconino
NY 8	1/5/2005	364802	Coconino
NY 9	1/5/2005	364803	Coconino
NY 10	1/5/2005	364804 ✓	Coconino
AZ 1	3/26/2004	361830	Coconino
AZ 2	3/26/2004	361831	Coconino
AZ 3	3/26/2004	361832	Coconino
AZ 4	3/26/2004	361833 ✓	Coconino
AZ 13	7/16/2004	362776	Coconino
AZ 14	7/16/2004	362777 ✓	Coconino
AZ 15	3/30/2004	361838	Coconino
AZ 16	3/30/2004	361839	Coconino
AZ 17	3/30/2004	361840	Coconino
AZ 18	3/30/2004	361841	Coconino
AZ 19	3/30/2004	361842	Coconino
AZ 20	3/30/2004	361843	Coconino
AZ 119	7/16/2004	362778	Coconino
AZ 120	7/16/2004	362779 ✓	Coconino

PHOENIX, ARIZONA

2011 AUG 24 A 8:10

RECEIVED
BLM AZ STATE OFFICE

AZ 27	6/21/2004	361844	Coconino
AZ 29	6/21/2004	361845	Coconino
AZ 31	6/21/2004	361846	Coconino
AZ 33	6/21/2004	361847 ✓	Coconino
AZ 47	6/21/2004	361849	Coconino
AZ 48	6/21/2004	361850 ✓	Coconino
<hr/>			
AZ 320	7/15/2004	362793 ✓	Coconino
<hr/>			
AZ 327	10/1/2004	363157	Coconino
AZ 328	9/1/2004	363158	Coconino
AZ 329	9/1/2004	363159	Coconino
AZ 331	9/1/2004	363160	Coconino
AZ 332	9/1/2004	363161	Coconino
AZ 334	9/1/2004	363162	Coconino
AZ 335	9/1/2004	363163	Coconino
AZ 336	9/1/2004	363164	Coconino
AZ 338	9/1/2004	363165	Coconino
AZ 339	9/1/2004	363166	Coconino
AZ 340	9/1/2004	363167 ✓	Coconino
AZ 355	7/13/2004	362796	Coconino
AZ 356	7/13/2004	362797	Coconino
AZ 357	7/13/2004	362798	Coconino
AZ 358	7/13/2004	362799	Coconino
AZ 359	7/13/2004	362800 ✓	Coconino
RW 1	9/18/2007	386453	Coconino
RW 2	9/18/2007	386454	Coconino
RW 3	9/18/2007	386455	Coconino
RW 4	9/18/2007	386456	Coconino
RW 5	9/18/2007	386457	Coconino
RW 6	9/18/2007	386458	Coconino
RW 7	9/18/2007	386459	Coconino
RW 8	9/18/2007	386460	Coconino
SM2 - 1	10/15/2007	388262	Coconino
SM2 - 2	10/15/2007	388263	Coconino
SM2 - 3	10/15/2007	388264	Coconino
SM2 - 4	10/15/2007	388265	Coconino
SM2 - 5	10/15/2007	388266	Coconino
SM2 - 6	10/15/2007	388267	Coconino
SM5 - 1	10/15/2007	388268	Coconino
SM5 - 2	10/15/2007	388269	Coconino
SM5 - 3	10/15/2007	388270	Coconino
SM5 - 4	10/15/2007	388271	Coconino
SM5 - 5	10/15/2007	388272	Coconino
SM5 - 6	10/15/2007	388273	Coconino

PHOENIX, ARIZONA

2011 AUG 24 A 8:10

RECEIVED
BLM AZ STATE OFFICE

SM6 - 1	10/17/2007	388274	Coconino
SM6 - 2	10/17/2007	388275	Coconino
SM6 - 3	10/17/2007	388276	Coconino
SM6 - 4	10/17/2007	388277	Coconino
SM6 - 5	10/17/2007	388278	Coconino
SM6 - 6	10/17/2007	388279	Coconino
SM7-1	10/16/2007	388280	Coconino
SM7-2	10/16/2007	388281	Coconino
SM7-3	10/16/2007	388282	Coconino
SM7-4	10/16/2007	388283	Coconino
SM7-5	10/16/2007	388284	Coconino
SM7-6	10/16/2007	388285	Coconino
SM8-1	10/17/2007	388286	Coconino
SM8-2	10/17/2007	388287	Coconino
SM8-3	10/17/2007	388288	Coconino
SM8-4	10/17/2007	388289	Coconino
SM8-5	10/17/2007	388290	Coconino
SM8-6	10/17/2007	388291 ✓	Coconino
SM19-2	10/14/2007	388299 ✓	Coconino
SM19-4	10/14/2007	388301 ✓	Coconino
SM19-6	10/14/2007	388303	Coconino
SM30 - 1	10/15/2007	388304	Coconino
SM30 - 2	10/15/2007	388305	Coconino
SM30 - 3	10/15/2007	388306	Coconino
SM30 - 4	10/15/2007	388307	Coconino
SM30 - 5	10/15/2007	388308	Coconino
SM30 - 6	10/15/2007	388309	Coconino
SM31 - 1	10/14/2007	388310	Coconino
SM31 - 2	10/14/2007	388311	Coconino
SM31 - 3	10/14/2007	388312	Coconino
SM31 - 4	10/14/2007	388313	Coconino
SM31 - 5	10/14/2007	388314	Coconino
SM31 - 6	10/14/2007	388315	Coconino
SM36 - 1	10/16/2007	388316	Coconino
SM36 - 2	10/16/2007	388317	Coconino
SM36 - 3	10/16/2007	388318	Coconino
SM36 - 4	10/16/2007	388319	Coconino
SM36 - 5	10/16/2007	388320	Coconino
SM36 - 6	10/16/2007	388321 ✓	Coconino

PHOENIX, ARIZONA

2011 AUG 24 A 8:10

RECEIVED
BLMAZ STATE OFFICE

TT-1	9/18/2007	386481	Coconino
TT-2	9/18/2007	386482	Coconino
TT-3	9/18/2007	386483	Coconino
TT-4	9/18/2007	386484	Coconino
TT-5	9/18/2007	386485	Coconino
TT-6	9/18/2007	386486	Coconino
TT-7	9/18/2007	386487	Coconino
TT-8	9/18/2007	386488	Coconino
TT-9	9/18/2007	386489	Coconino
TT-10	9/18/2007	386490	Coconino
TT-11	9/18/2007	386491	Coconino
TT-12	9/18/2007	386492	Coconino
TT-13	9/18/2007	386493	Coconino
TT-14	9/18/2007	386494	Coconino
TT-15	9/18/2007	386495	Coconino
TT-16	9/18/2007	386496 ✓	Coconino
<hr/>			
CT-1	9/19/2007	386259	Coconino
CT-2	9/19/2007	386260	Coconino
CT-3	9/19/2007	386261	Coconino
CT-4	9/19/2007	386262	Coconino
CT-5	9/19/2007	386263	Coconino
CT-6	9/19/2007	386264	Coconino
CT-7	9/19/2007	386265	Coconino
CT-8	9/19/2007	386266	Coconino
CT-9	9/19/2007	386267	Coconino
CT-10	9/19/2007	386268	Coconino
CT-11	9/19/2007	386269	Coconino
CT-12	9/19/2007	386270	Coconino
CT-13	9/19/2007	386271	Coconino
CT-14	9/19/2007	386272	Coconino
CT-15	9/19/2007	386273	Coconino
CT-16	9/19/2007	386274	Coconino
CT-17	9/19/2007	386275	Coconino
CT-18	9/19/2007	386276	Coconino
CT-19	9/19/2007	386277	Coconino
CT-20	9/19/2007	386278	Coconino
CT-21	9/19/2007	386279	Coconino
CT-22	9/19/2007	386280	Coconino
CT-23	9/19/2007	386281	Coconino
CT-24	9/19/2007	386282	Coconino
CT-25	9/19/2007	386283	Coconino
CT-26	9/19/2007	386284	Coconino
CT-27	9/19/2007	386285	Coconino
CT-28	9/19/2007	386286	Coconino
CT-29	9/19/2007	386287	Coconino
CT-30	9/19/2007	386288	Coconino
CT-31	9/19/2007	386289	Coconino
CT-32	9/19/2007	386290	Coconino
CT-33	9/19/2007	386291	Coconino
CT-34	9/19/2007	386292 ✓	Coconino

PHOENIX, ARIZONA

2011 AUG 24 A 8:10

RECEIVED
BLM AZ STATE OFFICE

CT-35	9/19/2007	386293	Coconino
CT-36	9/19/2007	386294	Coconino
CT-37	9/20/2007	386295	Coconino
CT-38	9/20/2007	386296	Coconino
CT-39	9/20/2007	386297	Coconino
CT-40	9/20/2007	386298	Coconino
CT-41	9/20/2007	386299	Coconino
CT-42	9/20/2007	386300	Coconino
CT-43	9/20/2007	386301	Coconino
CT-44	9/20/2007	386302	Coconino
CT-45	9/20/2007	386303	Coconino
CT-46	9/20/2007	386304	Coconino
CT-47	9/20/2007	386305	Coconino
CT-48	9/20/2007	386306	Coconino
CT-49	9/20/2007	386307	Coconino
CT-50	9/20/2007	386308	Coconino
CT-51	9/20/2007	386309	Coconino
CT-52	9/20/2007	386310 ✓	Coconino

185

RECEIVED
BLM AZ STATE OFFICE
2011 AUG 24 A 8:11
PHOENIX, ARIZONA



VANE Minerals (US) LLC
7400 North Oracle Road, Suite 131
Tucson, Arizona 85704
Telephone: 520 797-1393
Facsimile: 520 742-7280
E-mail: kris.hefton@vaneminerals.com

August 20, 2011

Bureau of Land Management – Arizona
1 N. Central Ave., Suite 800
Phoenix, AZ 85004-4427

RE: Mining Claims - Maintenance Fees Payment

Dear BLM,

Enclosed is a check in the amount of \$5,600 to cover the maintenance fees due on September 1, 2011 on the 40 Claims as listed in Exhibit A.

Thank you.


Kris Hefton

RECEIVED
BLM AZ STATE OFFICE
2011 AUG 24 A 8:11
PHOENIX, ARIZONA

EXHIBIT A

**LIST OF AZ MINING LODE CLAIMS
1 SEPTEMBER 2010 MAINTENANCE FEES
VANE Minerals (US) LLC/ Kris Hefton**

Name of Claim	Arizona BLM	AMC Number	County	Maintenance Fee
ANT-1 (Amended)		364142	Coconino	\$140
AT-1 (Amended)		364143	Coconino	\$140
AT-2	✓	366975	Coconino	\$140
AT-3	✓	373091	Coconino	\$140
Shale	✓	371740	Coconino	\$140
CP1-1		365300	Coconino	\$140
CP1-2		365301	Coconino	\$140
CP2-1		365302	Coconino	\$140
CP2-2		365303	Coconino	\$140
CP-4	✓	366378	Coconino	\$140
CP-5		366379	Coconino	\$140
CP-6		366380	Coconino	\$140
CP-7		366381	Coconino	\$140
CP-8		366382	Coconino	\$140
CP-9		366383	Coconino	\$140
CP-10		366384	Coconino	\$140
CP-11	✓	371737	Coconino	\$140
CP-12		371738	Coconino	\$140
CP-13		371739	Coconino	\$140
CP-14	✓	373266	Coconino	\$140
CP14A	✓	374535	Coconino	\$140
CP17A	✓	374477	Coconino	\$140
CP17B	✓	374478	Coconino	\$140
CP17C	✓	374536	Coconino	\$140
CP17D		374537	Coconino	\$140
CP18A		374538	Coconino	\$140
CP18B		374539	Coconino	\$140
CP18C		374540	Coconino	\$140
CP19A		374541	Coconino	\$140
CP19B		374542	Coconino	\$140
Rattlesnake 1		374543	Coconino	\$140
Rattlesnake 2		374544	Coconino	\$140
Rattlesnake 3		374545	Coconino	\$140
Rattlesnake 4		374546	Coconino	\$140
Rattlesnake 5		374547	Coconino	\$140
Rattlesnake 6		374548	Coconino	\$140
Rattlesnake 7		374549	Coconino	\$140
Rattlesnake 8		374550	Coconino	\$140
Rattlesnake 10	✓	382840	Coconino	\$140
Rattlesnake 11	✓	385399	Coconino	\$140
TOTAL FEES				\$5,600

RECEIVED
 2011 AUG 24 A 8:11
 PHOENIX, ARIZONA



VANE Minerals (US) LLC
7400 North Oracle Road, Suite 131
Tucson, Arizona 85704
Telephone: 520 797-1393
Facsimile: 520 742-7280
E-mail: kris.hefton@vaneminerals.com

August 20, 2011

RECEIVED
BLM AZ STATE OFFICE
2011 AUG 24 A 8:11
PHOENIX, ARIZONA

United States Department of the Interior
Bureau of Land Management
Arizona State Office
One North Central Avenue, Suite 800
Phoenix, AZ 85004-4427

RE: Mining Claim Maintenance Fees for Assessment Year Ending September 1, 2012.

Dear Sir or Madam,

Enclosed is a check in the amount of \$12,040.00, which serves as payment of the Maintenance Fees of \$140.00 for each of the 86 unpatented claims more particularly described on the claim lists (Exhibit A) attached hereto.

This letter is evidence of owner's intention to hold such claims through the assessment year ending on September 1, 2012.

<u>Claim Group</u>	<u>County</u>	<u>Number of Claims</u>
APE, BDA, FRO	Coconino	18
NWF, OJV	Coconino	48
WAG, WIL	Coconino	20
	Total Claims	86

Please return receipts and date stamped copies to me at the above address. If you have any questions concerning this filing please call me at the number listed above.

Sincerely,


Kris Hefton

BLM Claims

Prospect	Claim	MC Number
APE	APE-0001	385818
	APE-0002	385819
	APE-0003	385820
	APE-0004	385821
	APE-0005	385822
	APE-0006	385823 ✓
BDA	BDA-0001	375455
	BDA-0002	375456
	BDA-0003	375457
	BDA-0004	375458
	BDA-0005	375459
	BDA-0006	375460 ✓
FRO	FRO-0001	382805
	FRO-0002	382804 ✓
	FRO-0003	385284 385824
	FRO-0004	385825
	FRO-0005	385826
	FRO-0006	385827
NWF	NWF-0001	385828
	NWF-0002	385829
	NWF-0003	385830
	NWF-0004	385831
	NWF-0005	385832
	NWF-0006	385833
	NWF-0007	385834
	NWF-0008	385835
	NWF-0009	385836
	NWF-0010	385837
	NWF-0011	385838
	NWF-0012	385839
	NWF-0013	385840
	NWF-0014	385841
	NWF-0015	385842
	NWF-0016	385843
	NWF-0017	385844
	NWF-0021	385845
	NWF-0022	385846 ✓
OJV	OJV-0001	376591
	OJV-0002	376592
	OJV-0003	376593
	OJV-0004	376594

PHOENIX, ARIZONA

2011 AUG 24 A 8:11

RECEIVED
BLM AZ STATE OFFICE

OJV-0005

376595

OJV-0006	376596
OJV-0007	376597
OJV-0008	376598
OJV-0009	376599 ✓
OJV-0010	394418
OJV-0011	394419
OJV-0012	394420
OJV-0013	394421
OJV-0014	394422
OJV-0015	394423
OJV-0016	394424
OJV-0017	394425
OJV-0018	394426
OJV-0019	394427
OJV-0020	394428
OJV-0021	394429
OJV-0022	394430
OJV-0023	394431
OJV-0024	394432
OJV-0025	394433
OJV-0026	394434
OJV-0027	394435
OJV-0028	394436
OJV-0029	394437 ✓

WAG

WAG-0001	385856
WAG-0002	385857
WAG-0003	385858
WAG-0004	385859
WAG-0005	385860
WAG-0006	385861 ✓

WAG-0013	385868
WAG-0014	385869
WAG-0015	385870
WAG-0016	385871
WAG-0017	385872
WAG-0018	385873
WAG-0019	385874
WAG-0020	385875
WAG-0021	385876 ✓

WIL

WIL-0001	375593
WIL-0002	375594
WIL-0003	375595
WIL-0004	375596
WIL-0005	375597 ✓

RECEIVED
 BLM AZ STATE OFFICE
 2011 AUG 24 A 8:11
 PHOENIX, ARIZONA

VANE MIT
7400 N. Oracle Rd. #131
Tucson, AZ 85704

CERTIFIED MAIL™



7010 1870 0003 1549 0880



U.S. POSTAGE
PAID
TUCSON, AZ
85737
AUG 22, 11
AMOUNT

\$6.83

00032577-19

1000

85004

RECEIVED
PLM A STATE OFFICE
2011 AUG 23 P 2:07
PHOENIX, ARIZONA

Bureau of Land Management - AZ
Or. North Central Ave. Ste. #800
Phoenix, AZ 85004-4427

50680

1400

26040

5600

12040

United States Department of the Interior

Bureau of Land Management

LANDS/RECREATION & PLANNING

ONE N CENTRAL AVE

PHOENIX, AZ 85004 -2203

Phone: 602-417-9200

Receipt

No:

2414281

Transaction #: 2489644

Date of Transaction: 08/24/2011



CUSTOMER:

VANE MINERALS LLC
7400 N ORACLE RD STE 131
TUCSON, AZ 85704-6339 US

LINE #	QTY	DESCRIPTION	REMARKS	UNIT PRICE	TOTAL
1	1.00	LOCATABLE MINERALS / MINING CLAIMS-NOT NEW-UNADJUD, ONE AUTH NO. ONLY / MINING CLAIM MONEY RECEIVED CASES: AMC373982/\$95760.00	MAINT 2012/684	- n/a -	95760.00
TOTAL:					\$95,760.00

PAYMENT INFORMATION

1	AMOUNT:	12040.00	POSTMARKED:	08/22/2011
	TYPE:	CHECK	RECEIVED:	08/24/2011
	CHECK NO:	1401		
	NAME:	VANE MINERALS US LLC 7400 N ORACLE RD STE 131 TUCSON AZ 85704-6339 US		
2	AMOUNT:	5600.00	POSTMARKED:	08/22/2011
	TYPE:	CHECK	RECEIVED:	08/24/2011
	CHECK NO:	1403		
	NAME:	VANE MINERALS US LLC 7400 N ORACLE RD STE 131 TUCSON AZ 85704-6339 US		
3	AMOUNT:	50680.00	POSTMARKED:	08/22/2011
	TYPE:	CHECK	RECEIVED:	08/24/2011
	CHECK NO:	1404		
	NAME:	VANE MINERALS US LLC 7400 N ORACLE RD STE 131 TUCSON AZ 85704-6339 US		
4	AMOUNT:	27440.00	POSTMARKED:	08/22/2011
	TYPE:	CHECK	RECEIVED:	08/24/2011
	CHECK NO:	1406 & 1406 2 checks same #		
	NAME:	VANE MINERALS US LLC 7400 N ORACLE RD STE 131		

T  ON AZ 85704-6339 US 

REMARKS

This receipt was generated by the automated BLM Collections and Billing System and is a paper representation of a portion of the official electronic record contained therein.

AMC 361830
AMC 361855
AMC 362776
AMC 363109
AMC 364140
AMC 364785
AMC 365300
AMC 366068
AMC 366378
AMC 366975
AMC 371737
AMC 373091

AMC 373266
AMC 373982
AMC 374535
AMC 375255
AMC 375439
AMC 375666
AMC 376373
AMC 376587
AMC 376607
AMC 382777
AMC 382840
AMC 385002
AMC 385399
AMC 385812
AMC 385944
AMC 386190
AMC 388220
AMC 388475
AMC 389051



VANE Minerals (US) LLC
 7400 North Oracle Road, Suite 131
 Tucson, Arizona 85704
 Telephone: 520 797-1393
 Facsimile: 520 742-7280
 E-mail: kris.hefton@vaneminerals.com

August 20, 2011

RECEIVED
 BLM AZ STATE OFFICE
 2011 AUG 24 A 8:09
 PHOENIX, ARIZONA

United States Department of the Interior
 Bureau of Land Management
 Arizona State Office
 One North Central Avenue, Suite 800
 Phoenix, AZ 85004-4427

RE: Mining Claim Maintenance Fees for Assessment Year Ending September 1, 2012.

Dear Sir or Madam,

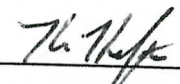
Enclosed is a check in the amount of \$50,680.00, which serves as payment of the Maintenance Fees of \$140.00 for each of the 362 unpatented claims more particularly described on the claim lists (Exhibit A) attached hereto.

This letter is evidence of owner's intention to hold such claims through the assessment year ending on September 1, 2011.

<u>Claim Group</u>	<u>County</u>	<u>Number of Claims</u>
CS, TR	Coconino	75
GS, HK, KP	Mohave	137
FT, RC, SR	Mohave	150
	Total Claims	362

Please return receipts and date stamped copies to me at the above address. If you have any questions concerning this filing please call me at the number listed above.

Sincerely,


 Kris Hefton

NO. OF CLAIMS 684
 AMOUNT 95,760
 RECEIPT NO. 2414281
 INIT. VME

**** BLM-ASO****

*684 total
 me*

Exhibit A

20-Aug-11

Page 1 of 9

Prospect Sage Property	Claim	Loc. Date	MC Number	County	County No.	Book	Page
	FT #1	9/9/2006	373982	Mohave		6448	583
	FT #2	9/9/2006	373983	Mohave		6448	585
	FT #4	9/9/2006	373984	Mohave		6448	589
	FT #5	9/9/2006	373985	Mohave		6448	591
	FT #6	9/9/2006	373986 ✓	Mohave		6448	593
	FT #14	9/9/2006	373990	Mohave		6448	601
	FT #15	9/9/2006	373991	Mohave		6448	603
	FT #16	9/9/2006	373992	Mohave		6448	605
	FT #17	9/9/2006	373993	Mohave		6448	607
	FT #20	9/9/2006	373994	Mohave		6448	609
	FT #21	9/9/2006	373995	Mohave		6448	611
	FT #22	9/9/2006	373996	Mohave		6448	613
	FT #23	9/9/2006	373997	Mohave		6448	615
	FT #24	9/9/2006	373998	Mohave		6448	617
	RC #1	9/14/2006	373999	Mohave		6459	153
	RC #2	9/14/2006	374000	Mohave		6459	155
	RC #3	9/14/2006	374001	Mohave		6459	157
	RC #4	9/14/2006	374002	Mohave		6459	159
	RC #5	9/14/2006	374003	Mohave		6459	161
	RC #6	9/14/2006	374004	Mohave		6459	163
	RC #7	9/14/2006	374005	Mohave		6459	165
	RC #8	9/14/2006	374006	Mohave		6459	167
	RC #9	9/14/2006	374007	Mohave		6459	169
	RC #10	9/14/2006	374008	Mohave		6459	171
	RC #11	9/14/2006	374009	Mohave		6459	173
	RC #12	9/14/2006	374010	Mohave		6459	175
	RC #13	9/14/2006	374011	Mohave		6459	177
	RC #14	9/14/2006	374012	Mohave		6459	179
	RC #15	9/10/2006	374013	Mohave		6459	619
	RC #16	9/10/2006	374014	Mohave		6459	621
	RC #17	9/14/2006	374015	Mohave		6459	181
	RC #18	9/14/2006	374016	Mohave		6459	183
	RC #19	9/14/2006	374017	Mohave		6459	185
	RC #20	9/14/2006	374018	Mohave		6459	187
	RC #21	9/14/2006	374019	Mohave		6459	189
	RC #22	9/14/2006	374020	Mohave		6459	191
	RC #23	9/14/2006	374021	Mohave		6459	193
	RC #24	9/14/2006	374022 ✓	Mohave		6459	195

PHOENIX, ARIZONA

2011 AUG 24 A 8:09

RECEIVED
B.L.M. AZ STATE OFFICE

RC #25	9/14/2006	374023	Mohave	6459	199
RC #26	9/14/2006	374024 ✓	Mohave	6459	201
RC #32	9/14/2006	374026	Mohave	6459	205
RC #33	9/14/2006	374027	Mohave	6459	207
RC #34	9/14/2006	374028	Mohave	6459	209
RC #35	9/14/2006	374029	Mohave	6459	211
HK #1	9/14/2006	374030	Mohave	6459	197
HK #2	9/14/2006	374031	Mohave	6459	213
HK #3	9/14/2006	374032	Mohave	7060	377
HK #4	12/21/2007	374033	Mohave	7060	379
HK #5	12/21/2007	374034 ✓	Mohave	7060	381
FT #25	9/19/2007	375255	Mohave	6979	224
FT #26	9/19/2007	375256 ✓	Mohave	6979	226
GS #3	11/13/2006	375261	Mohave	6541	242
GS #5	11/13/2006	375262	Mohave	6541	244
GS #7	11/13/2006	375263	Mohave	6541	246
GS #9	11/13/2006	375264	Mohave	6541	248
GS #10	11/13/2006	375265	Mohave	6541	250
GS #11	11/13/2006	375266	Mohave	6541	252
GS #13	11/13/2006	375267	Mohave	6541	254
GS #15	11/13/2006	375268	Mohave	6541	256
GS #17	11/13/2006	375269 ✓	Mohave	6541	258
GS #19	9/19/2007	375271 ✓	Mohave	6979	228
GS #30	11/13/2006	375282	Mohave	6541	284
GS #31	11/13/2006	375283	Mohave	6541	286
GS #32	11/13/2006	375284	Mohave	6541	288
GS #33	11/13/2006	375285	Mohave	6541	290
GS #34	9/19/2007	375286	Mohave	6979	230
GS #35	11/13/2006	375287	Mohave	6541	294
GS #36	11/13/2006	375288	Mohave	6541	296
GS #37	11/13/2006	375289	Mohave	6541	298
GS #38	11/13/2006	375290	Mohave	6541	300
GS #39	11/13/2006	375291	Mohave	6541	302
GS #40	11/13/2006	375292	Mohave	6541	304
GS #41	11/13/2006	375293	Mohave	6541	306
GS #42	11/13/2006	375294	Mohave	6541	308
GS #43	11/13/2006	375295	Mohave	6541	310
GS #44	11/13/2006	375296	Mohave	6541	312
GS #45	11/13/2006	375297	Mohave	6541	314
GS #46	11/13/2006	375298	Mohave	6541	316
GS #47	11/13/2006	375299	Mohave	6541	318
GS #48	11/13/2006	375300	Mohave	6541	320
GS #49	11/13/2006	375301 ✓	Mohave	6541	322
GS #53	12/21/2007	375305 ✓	Mohave	7060	375
GS #58	9/19/2007	375310	Mohave	6979	232
GS #59	9/19/2007	375311	Mohave	6979	234

RECEIVED
 BLM ASSISTANT ATTORNEY GENERAL
 2011 AUG 24 A 8:10

GS #60	11/13/2006	375312	Mohave	6541	344
GS #61	11/13/2006	375313	Mohave	6541	346
GS #62	11/13/2006	375314	Mohave	6541	348
GS #63	11/13/2006	375315 ✓	Mohave	6541	350
GS #68	11/13/2006	375320	Mohave	6541	360
GS #69	11/13/2006	375321 ✓	Mohave	6541	362
SR #8	11/13/2006	375329	Mohave	6541	378
SR #9	11/13/2006	375330	Mohave	6541	380
SR #10	11/13/2006	375331	Mohave	6541	382
SR #11	11/13/2006	375332 ✓	Mohave	6541	384
SR #13	9/19/2007	375334	Mohave	6979	254
SR #14	9/19/2007	375335 ✓	Mohave	6979	256
SR #16	9/19/2007	375337 ✓	Mohave	6979	258
FT #10	9/9/2006	375668	Mohave	6556	738
FT #11	9/9/2006	375669	Mohave	6556	740
FT #18	9/9/2006	375670	Mohave	6556	742
FT #19	9/9/2006	375671 ✓	Mohave	6556	744
GS #74	9/19/2007	375676	Mohave	6979	236
GS #75	9/19/2007	375677 ✓	Mohave	6979	238
GS #86	9/19/2007	375688	Mohave	6979	240
GS #87	9/19/2007	375689 ✓	Mohave	6979	242
GS #90	9/19/2007	375692	Mohave	6979	244
GS #91	9/19/2007	375693	Mohave	6979	246
GS #92	9/19/2007	375694	Mohave	6979	248
GS #93	9/19/2007	375695	Mohave	6979	250
GS #94	9/19/2007	375696 ✓	Mohave	6979	252
GS #107	12/8/2006	376373	Mohave	6585	799
GS #108	12/8/2006	376374	Mohave	6585	801
GS #109	12/8/2006	376375	Mohave	6585	803
GS #110	12/8/2006	376376	Mohave	6585	805
GS #111	12/8/2006	376377	Mohave	6585	807
GS #112	12/8/2006	376378 ✓	Mohave	6585	809
GS #116	12/8/2006	376382	Mohave	6585	817
GS #117	12/8/2006	376383	Mohave	6585	819
GS #118	12/8/2006	376384	Mohave	6585	821
GS #119	12/8/2006	376385	Mohave	6585	823
GS #120	12/8/2006	376386	Mohave	6585	825
GS #121	12/8/2006	376387	Mohave	6585	827
GS #122	12/8/2006	376388	Mohave	6585	829
GS #123	12/8/2006	376389	Mohave	6585	831
GS #124	12/8/2006	376390 ✓	Mohave	6585	833
RC #37	5/6/2007	384329	Mohave	6787	600
RC #38	5/6/2007	384330	Mohave	6787	598
RC #39	5/6/2007	384331	Mohave	6787	604
GS #125	5/4/2007	384332	Mohave	6787	604
RC #36	5/5/2007	384333 ✓	Mohave	6787	596

RECEIVED
 BLM AZ STATE OFFICE
 PHOENIX ARIZONA
 2011 AUG 24 A 8:10

FT #7	6/25/2007	385002	Mohave	6902	70
FT #12	12/14/2007	385003	Mohave	7060	517
FT #13	12/14/2007	385004	Mohave	7060	519
FT #29	6/25/2007	385005	Mohave	6902	76
FT #30	6/25/2007	385006	Mohave	6902	78
FT #42	7/10/2007	385007	Mohave	6902	80
FT #43	7/10/2007	385008	Mohave	6902	82
FT #44	7/10/2007	385009	Mohave	6902	84
FT #45	7/10/2007	385010	Mohave	6902	86
FT #46	7/10/2007	385011	Mohave	6902	88
FT #47	7/10/2007	385012	Mohave	6902	90
FT #48	7/3/2007	385013	Mohave	6902	92
FT #49	7/3/2007	385014	Mohave	6902	94
FT #50	7/3/2007	385015	Mohave	6902	96
FT #51	6/28/2007	385016	Mohave	6902	98
FT #52	6/28/2007	385017	Mohave	6902	100
FT #62	6/27/2007	385018	Mohave	6902	102
FT #63	6/27/2007	385019	Mohave	6902	104
FT #64	6/26/2007	385020	Mohave	6902	106
FT #65	6/26/2007	385021	Mohave	6902	108
FT #66	6/27/2007	385022	Mohave	6902	110
FT #67	6/27/2007	385023	Mohave	6902	112
FT #68	6/26/2007	385024	Mohave	6902	114
FT #69	6/26/2007	385025	Mohave	6902	116
FT #70	7/17/2007	385026	Mohave	6902	118
FT #71	7/17/2007	385027	Mohave	6902	120
GS #50	5/29/2007	385028	Mohave	6541	122
GS #51	5/29/2007	385029	Mohave	6541	124
GS #52	5/29/2007	385030	Mohave	6541	126
GS #64	7/13/2007	385031	Mohave	6902	128
GS #65	7/14/2007	385032	Mohave	6902	130
GS #66	7/13/2007	385033	Mohave	6902	132
GS #67	7/14/2007	385034	Mohave	6902	134
GS #70	5/31/2007	385035	Mohave	6902	136
GS #71	5/31/2007	385036	Mohave	6902	138
GS #72	5/31/2007	385037	Mohave	6902	140
GS #73	5/31/2007	385038	Mohave	6902	142
GS #76	5/26/2007	385039	Mohave	6902	144
GS #77	5/26/2007	385040	Mohave	6902	146
GS #78	7/14/2007	385041	Mohave	6902	148
GS #79	7/14/2007	385042	Mohave	6902	150
GS #80	5/27/2007	385043	Mohave	6902	152
GS #81	5/27/2007	385044	Mohave	6902	154
GS #82	5/27/2007	385045	Mohave	6902	156
GS #83	5/27/2007	385046	Mohave	6902	158
GS #84	7/11/2007	385047	Mohave	6902	160

PHOENIX, ARIZONA

RECEIVED
BLM AZ STATE OFFICE
JUN 29 2007 11:26 AM

GS #85	7/11/2007	385048 ✓	Mohave	6902	162
GS #88	5/27/2007	385050	Mohave	6902	166
GS #89	5/27/2007	385051 ✓	Mohave	6902	168
GS #95	5/26/2007	385053	Mohave	6902	172
GS #96	5/26/2007	385054	Mohave	6902	174
GS #97	5/27/2007	385055	Mohave	6902	176
GS #98	5/27/2007	385056	Mohave	6902	178
GS #99	5/26/2007	385057	Mohave	6902	180
GS #100	5/26/2007	385058	Mohave	6902	182
GS #101	5/26/2007	385059	Mohave	6902	184
GS #102	5/26/2007	385060	Mohave	6902	186
GS #105	5/27/2007	385061	Mohave	6902	188
GS #106	5/27/2007	385062	Mohave	6902	190
SR #1	7/17/2007	385063	Mohave	6902	192
SR #2	7/17/2007	385064	Mohave	6902	194
SR #17	7/17/2007	385065 ✓	Mohave	6902	196
FT #72	8/17/2007	385944	Mohave	6938	804
GS #1	8/13/2007	385945	Mohave	6938	806
GS #2	8/13/2007	385946	Mohave	6938	808
GS #4	8/13/2007	385947	Mohave	6938	810
GS #128	7/20/2007	385948	Mohave	6938	812
GS #129	7/20/2007	385949	Mohave	6938	814
GS #130	7/20/2007	385950	Mohave	6938	816
GS #131	7/20/2007	385951	Mohave	6938	818
GS #132	7/20/2007	385952	Mohave	6938	820
GS #133	7/20/2007	385953	Mohave	6938	822
GS #134	7/20/2007	385954	Mohave	6938	824
GS #135	7/20/2007	385955	Mohave	6938	826
GS #136	8/14/2007	385956	Mohave	6938	828
GS #137	8/14/2007	385957	Mohave	6938	830
GS #138	8/14/2007	385958	Mohave	6938	832
GS #139	8/15/2007	385959	Mohave	6938	834
GS #140	8/15/2007	385960 ✓	Mohave	6938	836
KP #4	7/11/2007	385964 ✓	Mohave	6938	844
RC #40	7/16/2007	385970	Mohave	6938	856
RC #41	7/16/2007	385971	Mohave	6938	858
RC #42	7/16/2007	385972	Mohave	6938	860
RC #43	7/16/2007	385973	Mohave	6938	862
RC #44	7/16/2007	385974	Mohave	6938	864
RC #45	7/16/2007	385975	Mohave	6938	866
RC #46	7/16/2007	385976	Mohave	6938	868
RC #47	7/16/2007	385977	Mohave	6938	870
RC #48	7/16/2007	385978	Mohave	6938	872
RC #49	7/16/2007	385979	Mohave	6938	874
RC #50	7/16/2007	385980	Mohave	6938	876
RC #51	7/16/2007	385981	Mohave	6938	878

RECEIVED
 B. MAZ
 AZ STATE OFFICE
 2011 AUG 24 A 8:10

RC #52	7/16/2007	385982	Mohave	6938	880
RC #53	7/16/2007	385983	Mohave	6938	882
RC #54	7/16/2007	385984	Mohave	6938	884
RC #55	7/16/2007	385985	Mohave	6938	886
RC #56	7/16/2007	385986	Mohave	6938	888
RC #57	7/16/2007	385987	Mohave	6938	890
RC #58	7/19/2007	385988	Mohave	6938	892
RC #59	7/19/2007	385989	Mohave	6938	894
RC #60	7/19/2007	385990	Mohave	6938	896
RC #61	7/19/2007	385991	Mohave	6938	898
RC #62	7/19/2007	385992	Mohave	6938	900
RC #63	7/19/2007	385993	Mohave	6938	902
RC #64	7/19/2007	385994	Mohave	6938	904
CS #1	9/19/2007	388475	Coconino	3465496	
CS #2	9/19/2007	388476	Coconino	3465497	
CS #3	9/19/2007	388477	Coconino	3465498	
CS #4	9/19/2007	388478	Coconino	3465499	
CS #5	9/19/2007	388479	Coconino	3465500	
CS #6	9/19/2007	388480	Coconino	3465501	
CS #7	9/19/2007	388481	Coconino	3465502	
CS #8	9/19/2007	388482	Coconino	3465503	
CS #9	9/19/2007	388483	Coconino	3465504	
CS #10	9/19/2007	388484	Coconino	3465505	
CS #11	9/19/2007	388485	Coconino	3465506	
CS #12	9/19/2007	388486	Coconino	3465507	
CS #13	9/19/2007	388487	Coconino	3465508	
CS #14	9/19/2007	388488	Coconino	3465509	
CS #15	9/23/2007	388489	Coconino	3465510	
CS #16	9/23/2007	388490	Coconino	3465511	
CS #17	9/23/2007	388491	Coconino	3465512	
CS #18	9/23/2007	388492	Coconino	3465513	
CS #19	9/23/2007	388493	Coconino	3465514	
CS #20	9/23/2007	388494	Coconino	3465515	
CS #21	9/23/2007	388495	Coconino	3465516	
CS #22	9/23/2007	388496	Coconino	3465517	
CS #23	9/23/2007	388497	Coconino	3465518	
CS #24	9/23/2007	388498	Coconino	3465519	
CS #25	9/23/2007	388499	Coconino	3465520	
CS #26	9/23/2007	388500	Coconino	3465521	
CS #27	9/19/2007	388501	Coconino	3466402	
CS #28	9/19/2007	388502	Coconino	3466403	
CS #29	9/19/2007	388503	Coconino	3466404	
CS #30	9/19/2007	388504	Coconino	3466405	
CS #35	9/20/2007	388505	Coconino	3466406	
CS #36	9/20/2007	388506	Coconino	3466407	
CS #37	9/20/2007	388507	Coconino	3466408	

PHOENIX, ARIZONA

2011 AUG 24 A 8:10

RECEIVED
BLM AZ STATE OFFICE

CS #38	9/20/2007	388508	Coconino	3466409
CS #39	9/20/2007	388509	Coconino	3466410
CS #40	9/20/2007	388510	Coconino	3466411
CS #41	9/20/2007	388511	Coconino	3466412
CS #42	9/20/2007	388512	Coconino	3466413
CS #43	9/20/2007	388513	Coconino	3466414
CS #44	9/20/2007	388514	Coconino	3466415
CS #45	9/20/2007	388515	Coconino	3466416
CS #46	9/20/2007	388516	Coconino	3466417
CS #47	9/20/2007	388517	Coconino	3466418
CS #48	9/20/2007	388518	Coconino	3466419
CS #49	9/20/2007	388519	Coconino	3466420
CS #50	9/20/2007	388520	Coconino	3466421
CS #51	9/20/2007	388521	Coconino	3466422
TR #1	10/19/2007	388522	Coconino	3466423
TR #2	10/19/2007	388523	Coconino	3466424
TR #3	10/19/2007	388524	Coconino	3466425
TR #4	10/19/2007	388525	Coconino	3466426
TR #5	10/19/2007	388526	Coconino	3466427
TR #6	10/19/2007	388527	Coconino	3466428
TR #7	10/19/2007	388528	Coconino	3466429
TR #8	10/19/2007	388529	Coconino	3466430
TR #9	10/19/2007	388530	Coconino	3466431
TR #10	10/19/2007	388531	Coconino	3466432
TR #11	10/19/2007	388532	Coconino	3466433
TR #12	10/19/2007	388533	Coconino	3466434
TR #13	10/19/2007	388534	Coconino	3466435
TR #14	10/19/2007	388535	Coconino	3466436
TR #15	10/19/2007	388536	Coconino	3466437
TR #16	10/19/2007	388537	Coconino	3466438
TR #17	10/22/2007	388538	Coconino	3466439
TR #18	10/22/2007	388539	Coconino	3466440
TR #19	10/22/2007	388540	Coconino	3466441
TR #22	9/29/2007	388541	Coconino	3466442
TR #23	9/29/2007	388542	Coconino	3466443
TR #24	9/29/2007	388543	Coconino	3466444
TR #25	9/29/2007	388544	Coconino	3466445
TR #26	9/29/2007	388545	Coconino	3466446
TR #27	9/29/2007	388546	Coconino	3466447
TR #28	10/22/2007	388547	Coconino	3466448
TR #29	10/22/2007	388548	Coconino	3466449
TR #30	10/22/2007	388549	Coconino	3466450
FT #73	11/26/2007	389051	Mohave	7060 521
FT #74	11/26/2007	389052	Mohave	7060 523
FT #75	11/26/2007	389053	Mohave	7060 525
FT #76	11/26/2007	389054	Mohave	7060 527

RECEIVED
 BLM AZ STATE OFFICE
 2011 AUG 24 A 8:10
 PHOENIX, ARIZONA

FT #77	11/26/2007	389055	Mohave	7060	529
FT #78	11/28/2007	389056	Mohave	7060	531
FT #79	11/28/2007	389057	Mohave	7060	533
FT #80	11/28/2007	389058	Mohave	7060	535
FT #81	11/28/2007	389059	Mohave	7060	537
FT #82	11/26/2007	389060	Mohave	7060	539
FT #83	11/26/2007	389061	Mohave	7060	541
FT #84	11/26/2007	389062	Mohave	7060	543
FT #85	11/26/2007	389063	Mohave	7060	545
FT #86	11/26/2007	389064	Mohave	7060	547
GS #141	12/3/2007	389065	Mohave	7060	549
GS #142	12/2/2007	389066	Mohave	7060	551
GS #143	12/2/2007	389067	Mohave	7060	553
GS #144	11/29/2007	389068	Mohave	7060	555
GS #145	11/29/2007	389069	Mohave	7060	557
GS #146	11/29/2007	389070	Mohave	7060	559
GS #147	11/29/2007	389071	Mohave	7060	561
GS #148	11/29/2007	389072	Mohave	7060	563
GS #149	11/29/2007	389073	Mohave	7060	565
GS #150	11/29/2007	389074	Mohave	7060	567
GS #151	11/29/2007	389075	Mohave	7060	569
GS #152	12/2/2007	389076	Mohave	7060	571
GS #153	12/2/2007	389077	Mohave	7060	573
GS #154	12/2/2007	389078	Mohave	7060	575
GS #155	12/2/2007	389079	Mohave	7060	577
GS #156	12/2/2007	389080	Mohave	7060	579
GS #157	12/3/2007	389081	Mohave	7060	581
HK #8	12/21/2007	389082	Mohave	7060	583
RC #65	11/25/2007	389083	Mohave	7060	585
RC #66	11/25/2007	389084	Mohave	7060	587
RC #67	11/25/2007	389085	Mohave	7060	589
RC #68	11/25/2007	389086	Mohave	7060	591
RC #69	11/25/2007	389087	Mohave	7060	593
RC #70	11/28/2007	389088	Mohave	7060	595
RC #71	11/28/2007	389089	Mohave	7060	597
RC #72	11/24/2007	389090	Mohave	7060	599
RC #73	11/24/2007	389091	Mohave	7060	601
RC #74	11/23/2007	389092	Mohave	7060	603
RC #75	11/23/2007	389093	Mohave	7060	605
RC #76	11/23/2007	389094	Mohave	7060	607
RC #77	11/23/2007	389095	Mohave	7060	609
RC #78	11/23/2007	389096	Mohave	7060	611
RC #79	11/22/2007	389097	Mohave	7060	613
RC #80	11/22/2007	389098	Mohave	7060	615
RC #81	11/22/2007	389099	Mohave	7060	617
RC #82	11/22/2007	389100	Mohave	7060	619

RECEIVED
 BLM
 STATE OF ARIZONA
 2011 AUG 24 A 8:10

RC #83 11/22/2007 389101 Mohave
RC #84 11/22/2007 389102 ✓ Mohave

7060 621
7060 623

RECEIVED
BLM AZ STATE OFFICE
2011 AUG 24 A 8:10
PHOENIX, ARIZONA



VANE Minerals (US) LLC
7400 North Oracle Road, Suite 131
Tucson, Arizona 85704
Telephone: 520 797-1393
Facsimile: 520 742-7280
E-mail: kris.hefton@vaneminerals.com

August 20, 2011

Bureau of Land Management - Arizona
1 N. Central Ave., Suite 800
Phoenix, AZ 85004-4427

RE: Mining Claims - Maintenance Fees Payment

Dear BLM,

Enclosed is a check in the amount of \$1,400 to cover the maintenance fees due on September 1, 2011 on the 10 Claims as listed in Exhibit A.

Thank you.


Kris Hefton

RECEIVED
BLM AZ STATE OFFICE
2011 AUG 24 A 8:10
PHOENIX, ARIZONA

20-Aug-11

EXHIBIT A
LIST OF AZ MINING LODE CLAIMS
1 SEPTEMBER 2011 MAINTENANCE FEES
VANE Minerals (US) LLC/ Kris Hefton

Page 1 of 1

<i>Name of Claim</i>	<i>Arizona BLM AMC Number</i>	<i>County</i>	<i>Maintenance Fee</i>
Cholla 1	373092	Coconino	\$140
Cholla 2	373093 ✓	Coconino	\$140
NCP-3	366070	Mohave	\$140
NCP-4	366071	Mohave	\$140
NCP-5	366072	Mohave	\$140
NCP-6	366073 ✓	Mohave	\$140
NCP-7	373094	Mohave	\$140
NCP-8	373095 ✓	Mohave	\$140
Trodel-0003	376615	Coconino	\$140
Trodel-0004	376616 ✓	Coconino	\$140
Total Fees			\$1,400

RECEIVED
BLM AZ STATE OFFICE
2011 AUG 24 A 8:10
PHOENIX, ARIZONA



VANE Minerals (US) LLC
7400 North Oracle Road, Suite 131
Tucson, Arizona 85704
Telephone: 520 797-1393
Facsimile: 520 742-7280
E-mail: kris.hefton@vaneminerals.com

August 20, 2011

United States Department of the Interior
Bureau of Land Management
Arizona State Office
One North Central Avenue, Suite 800
Phoenix, AZ 85004-4427

RECEIVED
BLM AZ STATE OFFICE
2011 AUG 24 A 8:10
PHOENIX, ARIZONA

RE: Mining Claim Maintenance Fees for Assessment Year Ending September 1, 2012.

Dear Sir or Madam,


Enclosed is a check in the amount of \$26,040.00, which serves as payment of the Maintenance Fees of \$140.00 for each of the 186 unpatented claims more particularly described on the claim lists (Exhibit A) attached hereto.

This letter is evidence of owner's intention to hold such claims through the assessment year ending on September 1, 2011.

<u>Claim Group</u>	<u>County</u>	<u>Number of Claims</u>
AZ	Coconino	37
NY, WE	Coconino	22
CT, RW, SM, TT	Coconino	127
	Total Claims	186

Please return receipts and date stamped copies to me at the above address. If you have any questions concerning this filing please call me at the number listed above.

Sincerely,


Kris Hefton

BLM CLAIMS Claim	Loc. Date	MC Number	County
WE 1	3/26/2004	361855	Coconino
WE 2	3/26/2004	361856 ✓	Coconino
WE 4	3/26/2004	361858	Coconino
WE 5	3/26/2004	361859	Coconino
WE 6	3/26/2004	361860	Coconino
WE 7	3/26/2004	361861	Coconino
WE 8	3/26/2004	361862	Coconino
WE 9	3/26/2004	361863	Coconino
WE 10	3/26/2004	361864	Coconino
WE 11	3/29/2004	361865	Coconino
WE 12	3/29/2004	361866 ✓	Coconino
NY 1	1/5/2005	364795	Coconino
NY 2	1/5/2005	364796	Coconino
NY 3	1/5/2005	364797	Coconino
NY 4	1/5/2005	364798	Coconino
NY 5	1/5/2005	364799	Coconino
NY 6	1/5/2005	364800	Coconino
NY 7	1/5/2005	364801	Coconino
NY 8	1/5/2005	364802	Coconino
NY 9	1/5/2005	364803	Coconino
NY 10	1/5/2005	364804 ✓	Coconino
AZ 1	3/26/2004	361830	Coconino
AZ 2	3/26/2004	361831	Coconino
AZ 3	3/26/2004	361832	Coconino
AZ 4	3/26/2004	361833 ✓	Coconino
AZ 13	7/16/2004	362776	Coconino
AZ 14	7/16/2004	362777 ✓	Coconino
AZ 15	3/30/2004	361838	Coconino
AZ 16	3/30/2004	361839	Coconino
AZ 17	3/30/2004	361840	Coconino
AZ 18	3/30/2004	361841	Coconino
AZ 19	3/30/2004	361842	Coconino
AZ 20	3/30/2004	361843	Coconino
AZ 119	7/16/2004	362778	Coconino
AZ 120	7/16/2004	362779 ✓	Coconino

PHOENIX, ARIZONA

2011 AUG 24 A 8:10

RECEIVED
BLM AZ STATE OFFICE

AZ 27	6/21/2004	361844	Coconino
AZ 29	6/21/2004	361845	Coconino
AZ 31	6/21/2004	361846	Coconino
AZ 33	6/21/2004	361847 ✓	Coconino
AZ 47	6/21/2004	361849	Coconino
AZ 48	6/21/2004	361850 ✓	Coconino
<hr/>			
AZ 320	7/15/2004	362793 ✓	Coconino
<hr/>			
AZ 327	10/1/2004	363157	Coconino
AZ 328	9/1/2004	363158	Coconino
AZ 329	9/1/2004	363159	Coconino
AZ 331	9/1/2004	363160	Coconino
AZ 332	9/1/2004	363161	Coconino
<hr/>			
AZ 334	9/1/2004	363162	Coconino
AZ 335	9/1/2004	363163	Coconino
AZ 336	9/1/2004	363164	Coconino
AZ 338	9/1/2004	363165	Coconino
AZ 339	9/1/2004	363166	Coconino
AZ 340	9/1/2004	363167 ✓	Coconino
<hr/>			
AZ 355	7/13/2004	362796	Coconino
AZ 356	7/13/2004	362797	Coconino
AZ 357	7/13/2004	362798	Coconino
AZ 358	7/13/2004	362799	Coconino
AZ 359	7/13/2004	362800 ✓	Coconino
<hr/>			
RW 1	9/18/2007	386453	Coconino
RW 2	9/18/2007	386454	Coconino
RW 3	9/18/2007	386455	Coconino
RW 4	9/18/2007	386456	Coconino
RW 5	9/18/2007	386457	Coconino
RW 6	9/18/2007	386458	Coconino
RW 7	9/18/2007	386459	Coconino
RW 8	9/18/2007	386460	Coconino
<hr/>			
SM2 - 1	10/15/2007	388262	Coconino
SM2 - 2	10/15/2007	388263	Coconino
SM2 - 3	10/15/2007	388264	Coconino
SM2 - 4	10/15/2007	388265	Coconino
SM2 - 5	10/15/2007	388266	Coconino
SM2 - 6	10/15/2007	388267	Coconino
<hr/>			
SM5 - 1	10/15/2007	388268	Coconino
SM5 - 2	10/15/2007	388269	Coconino
SM5 - 3	10/15/2007	388270	Coconino
SM5 - 4	10/15/2007	388271	Coconino
SM5 - 5	10/15/2007	388272	Coconino
SM5 - 6	10/15/2007	388273	Coconino

RECEIVED
BLM AZ STATE OFFICE
2011 AUG 24 A 8:10
PHOENIX, ARIZONA

SM6 - 1	10/17/2007	388274	Coconino
SM6 - 2	10/17/2007	388275	Coconino
SM6 - 3	10/17/2007	388276	Coconino
SM6 - 4	10/17/2007	388277	Coconino
SM6 - 5	10/17/2007	388278	Coconino
SM6 - 6	10/17/2007	388279	Coconino
SM7-1	10/16/2007	388280	Coconino
SM7-2	10/16/2007	388281	Coconino
SM7-3	10/16/2007	388282	Coconino
SM7-4	10/16/2007	388283	Coconino
SM7-5	10/16/2007	388284	Coconino
SM7-6	10/16/2007	388285	Coconino
SM8-1	10/17/2007	388286	Coconino
SM8-2	10/17/2007	388287	Coconino
SM8-3	10/17/2007	388288	Coconino
SM8-4	10/17/2007	388289	Coconino
SM8-5	10/17/2007	388290	Coconino
SM8-6	10/17/2007	388291 ✓	Coconino
SM19-2	10/14/2007	388299 ✓	Coconino
SM19-4	10/14/2007	388301 ✓	Coconino
SM19-6	10/14/2007	388303	Coconino
SM30 - 1	10/15/2007	388304	Coconino
SM30 - 2	10/15/2007	388305	Coconino
SM30 - 3	10/15/2007	388306	Coconino
SM30 - 4	10/15/2007	388307	Coconino
SM30 - 5	10/15/2007	388308	Coconino
SM30 - 6	10/15/2007	388309	Coconino
SM31 - 1	10/14/2007	388310	Coconino
SM31 - 2	10/14/2007	388311	Coconino
SM31 - 3	10/14/2007	388312	Coconino
SM31 - 4	10/14/2007	388313	Coconino
SM31 - 5	10/14/2007	388314	Coconino
SM31 - 6	10/14/2007	388315	Coconino
SM36 - 1	10/16/2007	388316	Coconino
SM36 - 2	10/16/2007	388317	Coconino
SM36 - 3	10/16/2007	388318	Coconino
SM36 - 4	10/16/2007	388319	Coconino
SM36 - 5	10/16/2007	388320	Coconino
SM36 - 6	10/16/2007	388321 ✓	Coconino

PHOENIX, ARIZONA

2011 AUG 24 A 8:10

RECEIVED
BLMAZ STATE OFFICE

TT - 1	9/18/2007	386481	Coconino
TT - 2	9/18/2007	386482	Coconino
TT - 3	9/18/2007	386483	Coconino
TT - 4	9/18/2007	386484	Coconino
TT - 5	9/18/2007	386485	Coconino
TT - 6	9/18/2007	386486	Coconino
TT - 7	9/18/2007	386487	Coconino
TT - 8	9/18/2007	386488	Coconino
TT - 9	9/18/2007	386489	Coconino
TT - 10	9/18/2007	386490	Coconino
TT - 11	9/18/2007	386491	Coconino
TT - 12	9/18/2007	386492	Coconino
TT - 13	9/18/2007	386493	Coconino
TT - 14	9/18/2007	386494	Coconino
TT - 15	9/18/2007	386495	Coconino
TT - 16	9/18/2007	386496	Coconino

CT-1	9/19/2007	386259	Coconino
CT-2	9/19/2007	386260	Coconino
CT-3	9/19/2007	386261	Coconino
CT-4	9/19/2007	386262	Coconino
CT-5	9/19/2007	386263	Coconino
CT-6	9/19/2007	386264	Coconino
CT-7	9/19/2007	386265	Coconino
CT-8	9/19/2007	386266	Coconino
CT-9	9/19/2007	386267	Coconino
CT-10	9/19/2007	386268	Coconino
CT-11	9/19/2007	386269	Coconino
CT-12	9/19/2007	386270	Coconino
CT-13	9/19/2007	386271	Coconino
CT-14	9/19/2007	386272	Coconino
CT-15	9/19/2007	386273	Coconino
CT-16	9/19/2007	386274	Coconino
CT-17	9/19/2007	386275	Coconino
CT-18	9/19/2007	386276	Coconino
CT-19	9/19/2007	386277	Coconino
CT-20	9/19/2007	386278	Coconino
CT-21	9/19/2007	386279	Coconino
CT-22	9/19/2007	386280	Coconino
CT-23	9/19/2007	386281	Coconino
CT-24	9/19/2007	386282	Coconino
CT-25	9/19/2007	386283	Coconino
CT-26	9/19/2007	386284	Coconino
CT-27	9/19/2007	386285	Coconino
CT-28	9/19/2007	386286	Coconino
CT-29	9/19/2007	386287	Coconino
CT-30	9/19/2007	386288	Coconino
CT-31	9/19/2007	386289	Coconino
CT-32	9/19/2007	386290	Coconino
CT-33	9/19/2007	386291	Coconino
CT-34	9/19/2007	386292	Coconino

RECEIVED
 BLM AZ STATE OFFICE
 2011 AUG 24 A 8:10
 PHOENIX, ARIZONA

CT-35	9/19/2007	386293	Coconino
CT-36	9/19/2007	386294	Coconino
CT-37	9/20/2007	386295	Coconino
CT-38	9/20/2007	386296	Coconino
CT-39	9/20/2007	386297	Coconino
CT-40	9/20/2007	386298	Coconino
CT-41	9/20/2007	386299	Coconino
CT-42	9/20/2007	386300	Coconino
CT-43	9/20/2007	386301	Coconino
CT-44	9/20/2007	386302	Coconino
CT-45	9/20/2007	386303	Coconino
CT-46	9/20/2007	386304	Coconino
CT-47	9/20/2007	386305	Coconino
CT-48	9/20/2007	386306	Coconino
CT-49	9/20/2007	386307	Coconino
CT-50	9/20/2007	386308	Coconino
CT-51	9/20/2007	386309	Coconino
CT-52	9/20/2007	386310 ✓	Coconino

RECEIVED
BLM AZ STATE OFFICE
2011 AUG 24 A 8:11
PHOENIX, ARIZONA



VANE Minerals (US) LLC
7400 North Oracle Road, Suite 131
Tucson, Arizona 85704
Telephone: 520 797-1393
Facsimile: 520 742-7280
E-mail: kris.hefton@vaneminerals.com

August 20, 2011

Bureau of Land Management - Arizona
1 N. Central Ave., Suite 800
Phoenix, AZ 85004-4427

RE: Mining Claims - Maintenance Fees Payment

Dear BLM,

Enclosed is a check in the amount of \$5,600 to cover the maintenance fees due on September 1, 2011 on the 40 Claims as listed in Exhibit A.

Thank you.


Kris Hefton

RECEIVED
BLM AZ STATE OFFICE
2011 AUG 24 A 8:11
PHOENIX, ARIZONA

LIST OF AZ MINING LODE CLAIMS
1 SEPTEMBER 2010 MAINTENANCE FEES
VANE Minerals (US) LLC/ Kris Hefton

Arizona BLM

Name of Claim	AMC Number	County	Maintenance Fee
ANT-1 (Amended)	364142	Coconino	\$140
AT-1 (Amended)	✓ 364143	Coconino	\$140
AT-2	✓ 366975	Coconino	\$140
AT-3	✓ 373091	Coconino	\$140
Shale	✓ 371740	Coconino	\$140
CP1-1	365300	Coconino	\$140
CP1-2	365301	Coconino	\$140
CP2-1	365302	Coconino	\$140
CP2-2	✓ 365303	Coconino	\$140
CP-4	366378	Coconino	\$140
CP-5	366379	Coconino	\$140
CP-6	366380	Coconino	\$140
CP-7	366381	Coconino	\$140
CP-8	366382	Coconino	\$140
CP-9	366383	Coconino	\$140
CP-10	✓ 366384	Coconino	\$140
CP-11	371737	Coconino	\$140
CP-12	371738	Coconino	\$140
CP-13	✓ 371739	Coconino	\$140
CP-14	✓ 373266	Coconino	\$140
CP14A	✓ 374535	Coconino	\$140
CP17A	✓ 374477	Coconino	\$140
CP17B	✓ 374478	Coconino	\$140
CP17C	374536	Coconino	\$140
CP17D	374537	Coconino	\$140
CP18A	374538	Coconino	\$140
CP18B	374539	Coconino	\$140
CP18C	374540	Coconino	\$140
CP19A	374541	Coconino	\$140
CP19B	374542	Coconino	\$140
Rattlesnake 1	374543	Coconino	\$140
Rattlesnake 2	374544	Coconino	\$140
Rattlesnake 3	374545	Coconino	\$140
Rattlesnake 4	374546	Coconino	\$140
Rattlesnake 5	374547	Coconino	\$140
Rattlesnake 6	374548	Coconino	\$140
Rattlesnake 7	374549	Coconino	\$140
Rattlesnake 8	✓ 374550	Coconino	\$140
Rattlesnake 10	✓ 382840	Coconino	\$140
Rattlesnake 11	✓ 385399	Coconino	\$140
TOTAL FEES			\$5,600

RECEIVED
2011 AUG 24 A 8:11
PHOENIX, ARIZONA



VANE Minerals (US) LLC
 7400 North Oracle Road, Suite 131
 Tucson, Arizona 85704
 Telephone: 520 797-1393
 Facsimile: 520 742-7280
 E-mail: kris.hefton@vaneminerals.com

August 20, 2011

RECEIVED
 BLM AZ STATE OFFICE
 2011 AUG 24 A 8:11
 PHOENIX, ARIZONA

United States Department of the Interior
 Bureau of Land Management
 Arizona State Office
 One North Central Avenue, Suite 800
 Phoenix, AZ 85004-4427

RE: Mining Claim Maintenance Fees for Assessment Year Ending September 1, 2012.

Dear Sir or Madam,

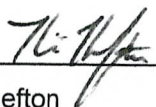
Enclosed is a check in the amount of \$12,040.00, which serves as payment of the Maintenance Fees of \$140.00 for each of the 86 unpatented claims more particularly described on the claim lists (Exhibit A) attached hereto.

This letter is evidence of owner's intention to hold such claims through the assessment year ending on September 1, 2012.

<u>Claim Group</u>	<u>County</u>	<u>Number of Claims</u>
APE, BDA, FRO	Coconino	18
NWF, OJV	Coconino	48
WAG, WIL	Coconino	20
	Total Claims	86

Please return receipts and date stamped copies to me at the above address. If you have any questions concerning this filing please call me at the number listed above.

Sincerely,



 Kris Hefton

EXHIBIT A

BLM Claims

Prospect	Claim	MC Number	
APE	APE-0001	385818	
	APE-0002	385819	
	APE-0003	385820	
	APE-0004	385821	
	APE-0005	385822	
	APE-0006	385823 ✓	
BDA	BDA-0001	375455	
	BDA-0002	375456	
	BDA-0003	375457	
	BDA-0004	375458	
	BDA-0005	375459	
	BDA-0006	375460 ✓	
FRO	FRO-0001	382805	
	FRO-0002	382804 ✓	
	FRO-0003	385284 385824	
	FRO-0004	385825	
	FRO-0005	385826	
	FRO-0006	385827	
NWF	NWF-0001	385828	
	NWF-0002	385829	
	NWF-0003	385830	
	NWF-0004	385831	
	NWF-0005	385832	
	NWF-0006	385833	
	NWF-0007	385834	
	NWF-0008	385835	
	NWF-0009	385836	
	NWF-0010	385837	
	NWF-0011	385838	
	NWF-0012	385839	
	NWF-0013	385840	
	NWF-0014	385841	
	NWF-0015	385842	
	NWF-0016	385843	
	NWF-0017	385844	
	NWF-0021	385845	
	NWF-0022	385846 ✓	
	OJV	OJV-0001	376591
		OJV-0002	376592
		OJV-0003	376593
OJV-0004		376594	

RECEIVED
 BLM AZ STATE OFFICE
 2011 AUG 24 A 8:11
 PHOENIX, ARIZONA

OJV-0005

376595

OJV-0006	376596
OJV-0007	376597
OJV-0008	376598
OJV-0009	376599 ✓
OJV-0010	<u>394418</u>
OJV-0011	394419
OJV-0012	394420
OJV-0013	394421
OJV-0014	394422
OJV-0015	394423
OJV-0016	394424
OJV-0017	394425
OJV-0018	394426
OJV-0019	394427
OJV-0020	394428
OJV-0021	394429
OJV-0022	394430
OJV-0023	394431
OJV-0024	394432
OJV-0025	394433
OJV-0026	394434
OJV-0027	394435
OJV-0028	394436
OJV-0029	<u>394437</u> ✓

WAG

WAG-0001	385856
WAG-0002	385857
WAG-0003	385858
WAG-0004	385859
WAG-0005	385860
WAG-0006	<u>385861</u> ✓
WAG-0013	385868
WAG-0014	385869
WAG-0015	385870
WAG-0016	385871
WAG-0017	385872
WAG-0018	385873
WAG-0019	385874
WAG-0020	385875
WAG-0021	<u>385876</u> ✓

WIL

WIL-0001	375593
WIL-0002	375594
WIL-0003	375595
WIL-0004	375596
WIL-0005	<u>375597</u> ✓

RECEIVED
BLMAZ STATE OFFICE
2011 AUG 24 A 8:11
PHOENIX, ARIZONA

VANE Mir


7400 N. Oracle Rd. #131

Tucson, AZ 85704

CERTIFIED MAIL



7010 1870 0003 1549 0880



RECEIVED
BLM A STATE OFFICE
2011 AUG 23 P 2:07
PHOENIX, ARIZONA

Bureau of Land Management - AZ
Or North Central Ave. Ste. #800
Phoenix, AZ 85004-4427

50680

1400

26040

5600

12040



United States Department of the Interior
Bureau of Land Management

LANDS/RECREATION & PLANNING
ONE N CENTRAL AVE
PHOENIX, AZ 85004 -2203
Phone: 602-417-9200


Receipt

No: 2414281

Transaction #: 2489644	
Date of Transaction: 08/24/2011	
CUSTOMER:	
VANE MINERALS LLC 7400 N ORACLE RD STE 131 TUCSON, AZ 85704-6339 US	

LINE #	QTY	DESCRIPTION	REMARKS	UNIT PRICE	TOTAL
1	1.00	LOCATABLE MINERALS / MINING CLAIMS-NOT NEW-UNADJUD, ONE AUTH NO. ONLY / MINING CLAIM MONEY RECEIVED CASES: AMC373982/\$95760.00	MAINT 2012/684	- n/a -	95760.00
TOTAL:					\$95,760.00

PAYMENT INFORMATION					
1	AMOUNT:	12040.00	POSTMARKED:	08/22/2011	
	TYPE:	CHECK	RECEIVED:	08/24/2011	
	CHECK NO:	1401			
	NAME:	VANE MINERALS US LLC 7400 N ORACLE RD STE 131 TUCSON AZ 85704-6339 US			
2	AMOUNT:	5600.00	POSTMARKED:	08/22/2011	
	TYPE:	CHECK	RECEIVED:	08/24/2011	
	CHECK NO:	1403			
	NAME:	VANE MINERALS US LLC 7400 N ORACLE RD STE 131 TUCSON AZ 85704-6339 US			
3	AMOUNT:	50680.00	POSTMARKED:	08/22/2011	
	TYPE:	CHECK	RECEIVED:	08/24/2011	
	CHECK NO:	1404			
	NAME:	VANE MINERALS US LLC 7400 N ORACLE RD STE 131 TUCSON AZ 85704-6339 US			
4	AMOUNT:	27440.00	POSTMARKED:	08/22/2011	
	TYPE:	CHECK	RECEIVED:	08/24/2011	
	CHECK NO:	1406 & 1406 2 checks same #			
	NAME:	VANE MINERALS US LLC 7400 N ORACLE RD STE 131			

TU  N AZ 85704-6339 US

REMARKS

This receipt was generated by the automated BLM Collections and Billing System and is a paper representation of a portion of the official electronic record contained therein.

23-Aug-10

Exhibit A

Amc 388475
Amc 373982
Amc 385002
Amc 375666
Pg. 1 of 8
Amc 375255

Claim	Loc. Date	MC Number	County	County No.	Book	Page
CS #1	9/19/2007	388475	Coconino	3465496		
CS #2	9/19/2007	388476	Coconino	3465497		
CS #3	9/19/2007	388477	Coconino	3465498		
CS #4	9/19/2007	388478	Coconino	3465499		
CS #5	9/19/2007	388479	Coconino	3465500		
CS #6	9/19/2007	388480	Coconino	3465501		
CS #7	9/19/2007	388481	Coconino	3465502		
CS #8	9/19/2007	388482	Coconino	3465503		
CS #9	9/19/2007	388483	Coconino	3465504		
CS #10	9/19/2007	388484	Coconino	3465505		
CS #11	9/19/2007	388485	Coconino	3465506		
CS #12	9/19/2007	388486	Coconino	3465507		
CS #13	9/19/2007	388487	Coconino	3465508		
CS #14	9/19/2007	388488	Coconino	3465509		
CS #15	9/23/2007	388489	Coconino	3465510		
CS #16	9/23/2007	388490	Coconino	3465511		
CS #17	9/23/2007	388491	Coconino	3465512		
CS #18	9/23/2007	388492	Coconino	3465513		
CS #19	9/23/2007	388493	Coconino	3465514		
CS #20	9/23/2007	388494	Coconino	3465515		
CS #21	9/23/2007	388495	Coconino	3465516		
CS #22	9/23/2007	388496	Coconino	3465517		
CS #23	9/23/2007	388497	Coconino	3465518		
CS #24	9/23/2007	388498	Coconino	3465519		
CS #25	9/23/2007	388499	Coconino	3465520		
CS #26	9/23/2007	388500	Coconino	3465521		
CS #27	9/19/2007	388501	Coconino	3466402		
CS #28	9/19/2007	388502	Coconino	3466403		
CS #29	9/19/2007	388503	Coconino	3466404		
CS #30	9/19/2007	388504	Coconino	3466405		
CS #35	9/20/2007	388505	Coconino	3466406		
CS #36	9/20/2007	388506	Coconino	3466407		
CS #37	9/20/2007	388507	Coconino	3466408		
CS #38	9/20/2007	388508	Coconino	3466409		
CS #39	9/20/2007	388509	Coconino	3466410		
CS #40	9/20/2007	388510	Coconino	3466411		
CS #41	9/20/2007	388511	Coconino	3466412		
CS #42	9/20/2007	388512	Coconino	3466413		
CS #43	9/20/2007	388513	Coconino	3466414		
CS #44	9/20/2007	388514	Coconino	3466415		
CS #45	9/20/2007	388515	Coconino	3466416		
CS #46	9/20/2007	388516	Coconino	3466417		
CS #47	9/20/2007	388517	Coconino	3466418		
CS #48	9/20/2007	388518	Coconino	3466419		
CS #49	9/20/2007	388519	Coconino	3466420		
CS #50	9/20/2007	388520	Coconino	3466421		
CS #51	9/20/2007	388521	Coconino	3466422		

Amc 385944
Amc 389051
Amc 389463
Amc 385002
Amc 376373
~~XXXXXXXXXXXX~~

RECEIVED
BLM AZ STATE OFFICE
2010 AUG 31 A 9:48
PHOENIX, ARIZONA

NO. OF CLAIMS 362
AMOUNT \$57680.00
RECEIPT NO. 2209036
INIT. A.H.
** BLM-ASO**

9/20/2010 TS
ENTERED INTO COMPUTER

TR #1	10/19/2007	388522	Coconino	3466423		
TR #2	10/19/2007	388523	Coconino	3466424		
TR #3	10/19/2007	388524	Coconino	3466425		
TR #4	10/19/2007	388525	Coconino	3466426		
TR #5	10/19/2007	388526	Coconino	3466427		
TR #6	10/19/2007	388527	Coconino	3466428		
TR #7	10/19/2007	388528	Coconino	3466429		
TR #8	10/19/2007	388529	Coconino	3466430		
TR #9	10/19/2007	388530	Coconino	3466431		
TR #10	10/19/2007	388531	Coconino	3466432		
TR #11	10/19/2007	388532	Coconino	3466433		
TR #12	10/19/2007	388533	Coconino	3466434		
TR #13	10/19/2007	388534	Coconino	3466435		
TR #14	10/19/2007	388535	Coconino	3466436		
TR #15	10/19/2007	388536	Coconino	3466437		
TR #16	10/19/2007	388537	Coconino	3466438		
TR #17	10/22/2007	388538	Coconino	3466439		
TR #18	10/22/2007	388539	Coconino	3466440		
TR #19	10/22/2007	388540	Coconino	3466441		
TR #22	9/29/2007	388541	Coconino	3466442		
TR #23	9/29/2007	388542	Coconino	3466443		
TR #24	9/29/2007	388543	Coconino	3466444		
TR #25	9/29/2007	388544	Coconino	3466445		
TR #26	9/29/2007	388545	Coconino	3466446		
TR #27	9/29/2007	388546	Coconino	3466447		
TR #28	10/22/2007	388547	Coconino	3466448		
TR #29	10/22/2007	388548	Coconino	3466449		
TR #30	10/22/2007	388549	Coconino	3466450		
FT #1	9/9/2006	373982	Mohave	6448	583	
FT #2	9/9/2006	373983	Mohave	6448	585	
FT #4	9/9/2006	373984	Mohave	6448	589	
FT #5	9/9/2006	373985	Mohave	6448	591	
FT #6	9/9/2006	373986	Mohave	6448	593	
FT #7	6/25/2007	385002	Mohave	6902	70	
FT #10	9/9/2006	375668	Mohave	6556	738	
FT #11	9/9/2006	375669	Mohave	6556	740	
FT #12	12/14/2007	385003	Mohave	7060	517	
FT #13	12/14/2007	385004	Mohave	7060	519	
FT #14	9/9/2006	373990	Mohave	6448	601	
FT #15	9/9/2006	373991	Mohave	6448	603	
FT #16	9/9/2006	373992	Mohave	6448	605	
FT #17	9/9/2006	373993	Mohave	6448	607	
FT #18	9/9/2006	375670	Mohave	6556	742	
FT #19	9/9/2006	375671	Mohave	6556	744	
FT #20	9/9/2006	373994	Mohave	6448	609	
FT #21	9/9/2006	373995	Mohave	6448	611	
FT #22	9/9/2006	373996	Mohave	6448	613	

RECEIVED
 BLM AZ STATE OFFICE
 2010 AUG 31 A 9:48
 PHOENIX, ARIZONA

FT #23	9/9/2006	373997 ✓	Mohave	6448	615
FT #24	9/9/2006	373998 ✓	Mohave	6448	617
FT #25	9/19/2007	375255 ✓	Mohave	6979	224
FT #26	9/19/2007	375256 ✓	Mohave	6979	226
FT #29	6/25/2007	385005 -	Mohave	6902	76
FT #30	6/25/2007	385006 -	Mohave	6902	78
FT #42	7/10/2007	385007 -	Mohave	6902	80
FT #43	7/10/2007	385008 -	Mohave	6902	82
FT #44	7/10/2007	385009 -	Mohave	6902	84
FT #45	7/10/2007	385010 -	Mohave	6902	86
FT #46	7/10/2007	385011 -	Mohave	6902	88
FT #47	7/10/2007	385012 -	Mohave	6902	90
FT #48	7/3/2007	385013 -	Mohave	6902	92
FT #49	7/3/2007	385014 -	Mohave	6902	94
FT #50	7/3/2007	385015 -	Mohave	6902	96
FT #51	6/28/2007	385016 -	Mohave	6902	98
FT #52	6/28/2007	385017 -	Mohave	6902	100
FT #62	6/27/2007	385018 -	Mohave	6902	102
FT #63	6/27/2007	385019 -	Mohave	6902	104
FT #64	6/26/2007	385020	Mohave	6902	106
FT #65	6/26/2007	385021	Mohave	6902	108
FT #66	6/27/2007	385022	Mohave	6902	110
FT #67	6/27/2007	385023	Mohave	6902	112
FT #68	6/26/2007	385024	Mohave	6902	114
FT #69	6/26/2007	385025	Mohave	6902	116
FT #70	7/17/2007	385026	Mohave	6902	118
FT #71	7/17/2007	385027 -	Mohave	6902	120
FT #72	8/17/2007	385944 -	Mohave	6938	804
FT #73	11/26/2007	389051 -	Mohave	7060	521
FT #74	11/26/2007	389052	Mohave	7060	523
FT #75	11/26/2007	389053	Mohave	7060	525
FT #76	11/26/2007	389054	Mohave	7060	527
FT #77	11/26/2007	389055	Mohave	7060	529
FT #78	11/28/2007	389056	Mohave	7060	531
FT #79	11/28/2007	389057	Mohave	7060	533
FT #80	11/28/2007	389058	Mohave	7060	535
FT #81	11/28/2007	389059	Mohave	7060	537
FT #82	11/26/2007	389060	Mohave	7060	539
FT #83	11/26/2007	389061	Mohave	7060	541
FT #84	11/26/2007	389062	Mohave	7060	543
FT #85	11/26/2007	389063	Mohave	7060	545
FT #86	11/26/2007	389064	Mohave	7060	547
385945 GS #1	8/13/2007	389545 ✓	Mohave	6938	806
385946 GS #2	8/13/2007	389546 ✓	Mohave	6938	808
GS #3	11/13/2006	375261 ✓	Mohave	6541	242
GS #4	8/13/2007	385947 ✓	Mohave	6938	810

PHOENIX, ARIZONA

2007

RECEIVED
BLM AZ STATE OFFICE

GS #5	11/13/2006	375262	Mohave	6541	244
GS #7	11/13/2006	375263	Mohave	6541	246
GS #9	11/13/2006	375264	Mohave	6541	248
GS #10	11/13/2006	375265	Mohave	6541	250
GS #11	11/13/2006	375266	Mohave	6541	252
GS #13	11/13/2006	375267	Mohave	6541	254
GS #15	11/13/2006	375268	Mohave	6541	256
GS #17	11/13/2006	375269	Mohave	6541	258
GS #19	9/19/2007	375271	Mohave	6979	228
GS #30	11/13/2006	375282	Mohave	6541	284
GS #31	11/13/2006	375283	Mohave	6541	286
GS #32	11/13/2006	375284	Mohave	6541	288
GS #33	11/13/2006	375285	Mohave	6541	290
GS #34	9/19/2007	375286	Mohave	6979	230
GS #35	11/13/2006	375287	Mohave	6541	294
GS #36	11/13/2006	375288	Mohave	6541	296
GS #37	11/13/2006	375289	Mohave	6541	298
GS #38	11/13/2006	375290	Mohave	6541	300
GS #39	11/13/2006	375291	Mohave	6541	302
GS #40	11/13/2006	375292	Mohave	6541	304
GS #41	11/13/2006	375293	Mohave	6541	306
GS #42	11/13/2006	375294	Mohave	6541	308
GS #43	11/13/2006	375295	Mohave	6541	310
GS #44	11/13/2006	375296	Mohave	6541	312
GS #45	11/13/2006	375297	Mohave	6541	314
GS #46	11/13/2006	375298	Mohave	6541	316
GS #47	11/13/2006	375299	Mohave	6541	318
GS #48	11/13/2006	375300	Mohave	6541	320
GS #49	11/13/2006	375301	Mohave	6541	322
GS #50	5/29/2007	385028	Mohave	6541	122
GS #51	5/29/2007	385029	Mohave	6541	124
GS #52	5/29/2007	385030	Mohave	6541	126
GS #53	12/21/2007	375305	Mohave	7060	375
GS #58	9/19/2007	375310	Mohave	6979	232
GS #59	9/19/2007	375311	Mohave	6979	234
GS #60	11/13/2006	375312	Mohave	6541	344
GS #61	11/13/2006	375313	Mohave	6541	346
GS #62	11/13/2006	375314	Mohave	6541	348
GS #63	11/13/2006	375315	Mohave	6541	350
GS #64	7/13/2007	385031	Mohave	6902	128
GS #65	7/14/2007	385032	Mohave	6902	130
GS #66	7/13/2007	385033	Mohave	6902	132

GS #67	7/14/2007	385034	Mohave	6902	134
GS #68	11/13/2006	375320 ✓	Mohave	6541	360
GS #69	11/13/2006	375321 ✓	Mohave	6541	362
GS #70	5/31/2007	385035	Mohave	6902	136
GS #71	5/31/2007	385036	Mohave	6902	138
GS #72	5/31/2007	385037	Mohave	6902	140
GS #73	5/31/2007	385038	Mohave	6902	142
GS #74	9/19/2007	375676 ✓	Mohave	6979	236
GS #75	9/19/2007	375677 ✓	Mohave	6979	238
GS #76	5/26/2007	385039	Mohave	6902	144
GS #77	5/26/2007	385040	Mohave	6902	146
GS #78	7/14/2007	385041	Mohave	6902	148
GS #79	7/14/2007	385042	Mohave	6902	150
GS #80	5/27/2007	385043	Mohave	6902	152
GS #81	5/27/2007	385044	Mohave	6902	154
GS #82	5/27/2007	385045	Mohave	6902	156
GS #83	5/27/2007	385046	Mohave	6902	158
GS #84	7/11/2007	385047	Mohave	6902	160
GS #85	7/11/2007	385048	Mohave	6902	162
GS #86	9/19/2007	375688 ✓	Mohave	6979	240
GS #87	9/19/2007	375689 ✓	Mohave	6979	242
GS #88	5/27/2007	385050 ✓	Mohave	6902	166
GS #89	5/27/2007	385051 ✓	Mohave	6902	168
GS #90	9/19/2007	375692 ✓	Mohave	6979	244
375693 - GS #91	9/19/2007	366333 ✓	Mohave	6979	246
375694 - GS #92	9/19/2007	356974 ✓	Mohave	6979	248
375695 - GS #93	9/19/2007	347615 ✓	Mohave	6979	250
375696 - GS #94	9/19/2007	338256 ✓	Mohave	6979	252
GS #95	5/26/2007	385053 ✓	Mohave	6902	172
GS #96	5/26/2007	385054 ✓	Mohave	6902	174
GS #97	5/27/2007	385055 ✓	Mohave	6902	176
GS #98	5/27/2007	385056 ✓	Mohave	6902	178
GS #99	5/26/2007	385057 ✓	Mohave	6902	180
GS #100	5/26/2007	385058 ✓	Mohave	6902	182
GS #101	5/26/2007	385059 ✓	Mohave	6902	184
GS #102	5/26/2007	385060 ✓	Mohave	6902	186
GS #105	5/27/2007	385061 ✓	Mohave	6902	188
GS #106	5/27/2007	385062 ✓	Mohave	6902	190
GS #107	12/8/2006	376373 ✓	Mohave	6585	799
GS #108	12/8/2006	376374 ✓	Mohave	6585	801
GS #109	12/8/2006	376375 ✓	Mohave	6585	803
GS #110	12/8/2006	376376 ✓	Mohave	6585	805
GS #111	12/8/2006	376377 ✓	Mohave	6585	807
GS #112	12/8/2006	376378 ✓	Mohave	6585	809
GS #116	12/8/2006	376382 ✓	Mohave	6585	817
GS #117	12/8/2006	376383 ✓	Mohave	6585	819
GS #118	12/8/2006	376384 ✓	Mohave	6585	821
GS #119	12/8/2006	376385 ✓	Mohave	6585	823

Wrong Number

RECEIVED
 12/8/2006
 12/8/2006

GS #120	12/8/2006	376386	Mohave	6585	825
GS #121	12/8/2006	376387	Mohave	6585	827
GS #122	12/8/2006	376388	Mohave	6585	829
GS #123	12/8/2006	376389	Mohave	6585	831
GS #124	12/8/2006	376390	Mohave	6585	833
GS #125	5/4/2007	384332	Mohave	6787	604
GS #128	7/20/2007	385948	Mohave	6938	812
GS #129	7/20/2007	385949	Mohave	6938	814
GS #130	7/20/2007	385950	Mohave	6938	816
GS #131	7/20/2007	385951	Mohave	6938	818
GS #132	7/20/2007	385952	Mohave	6938	820
GS #133	7/20/2007	385953	Mohave	6938	822
GS #134	7/20/2007	385954	Mohave	6938	824
GS #135	7/20/2007	385955	Mohave	6938	826
GS #136	8/14/2007	385956	Mohave	6938	828
GS #137	8/14/2007	385957	Mohave	6938	830
GS #138	8/14/2007	385958	Mohave	6938	832
GS #139	8/15/2007	385959	Mohave	6938	834
GS #140	8/15/2007	385960	Mohave	6938	836
GS #141	12/3/2007	389065	Mohave	7060	549
GS #142	12/2/2007	389066	Mohave	7060	551
GS #143	12/2/2007	389067	Mohave	7060	553
GS #144	11/29/2007	389068	Mohave	7060	555
GS #145	11/29/2007	389069	Mohave	7060	557
GS #146	11/29/2007	389070	Mohave	7060	559
GS #147	11/29/2007	389071	Mohave	7060	561
GS #148	11/29/2007	389072	Mohave	7060	563
GS #149	11/29/2007	389073	Mohave	7060	565
GS #150	11/29/2007	389074	Mohave	7060	567
GS #151	11/29/2007	389075	Mohave	7060	569
GS #152	12/2/2007	389076	Mohave	7060	571
GS #153	12/2/2007	389077	Mohave	7060	573
GS #154	12/2/2007	389078	Mohave	7060	575
GS #155	12/2/2007	389079	Mohave	7060	577
GS #156	12/2/2007	389080	Mohave	7060	579
GS #157	12/3/2007	389081	Mohave	7060	581
HK #1	9/14/2006	374030	Mohave	6459	197
HK #2	9/14/2006	374031	Mohave	6459	213
HK #3	9/14/2006	374032	Mohave	7060	377
HK #4	12/21/2007	374033	Mohave	7060	379
HK #5	12/21/2007	374034	Mohave	7060	381
HK #8	12/21/2007	389082	Mohave	7060	583
KP #4	7/11/2007	385964	Mohave	6938	844
RC #1	9/14/2006	373999	Mohave	6459	153
RC #2	9/14/2006	374000	Mohave	6459	155
RC #3	9/14/2006	374001	Mohave	6459	157

RC #4	9/14/2006	374002-	Mohave	6459	159
RC #5	9/14/2006	374003	Mohave	6459	161
RC #6	9/14/2006	374004	Mohave	6459	163
RC #7	9/14/2006	374005	Mohave	6459	165
RC #8	9/14/2006	374006	Mohave	6459	167
RC #9	9/14/2006	374007	Mohave	6459	169
RC #10	9/14/2006	374008	Mohave	6459	171
RC #11	9/14/2006	374009	Mohave	6459	173
RC #12	9/14/2006	374010	Mohave	6459	175
RC #13	9/14/2006	374011	Mohave	6459	177
RC #14	9/14/2006	374012	Mohave	6459	179
RC #15	9/10/2006	374013	Mohave	6459	619
RC #16	9/10/2006	374014	Mohave	6459	621
RC #17	9/14/2006	374015	Mohave	6459	181
RC #18	9/14/2006	374016	Mohave	6459	183
RC #19	9/14/2006	374017	Mohave	6459	185
RC #20	9/14/2006	374018	Mohave	6459	187
RC #21	9/14/2006	374019	Mohave	6459	189
RC #22	9/14/2006	374020	Mohave	6459	191
RC #23	9/14/2006	374021	Mohave	6459	193
RC #24	9/14/2006	374022	Mohave	6459	195
RC #25	9/14/2006	374023	Mohave	6459	199
RC #26	9/14/2006	374024-	Mohave	6459	201
RC #32	9/14/2006	374026	Mohave	6459	205
RC #33	9/14/2006	374027	Mohave	6459	207
RC #34	9/14/2006	374028	Mohave	6459	209
RC #35	9/14/2006	374029	Mohave	6459	211
RC #36	5/5/2007	384333	Mohave	6787	596
RC #37	5/6/2007	384329	Mohave	6787	600
RC #38	5/6/2007	384330	Mohave	6787	598
RC #39	5/6/2007	384331	Mohave	6787	604
RC #40	7/16/2007	385970	Mohave	6938	856
RC #41	7/16/2007	385971	Mohave	6938	858
RC #42	7/16/2007	385972	Mohave	6938	860
RC #43	7/16/2007	385973	Mohave	6938	862
RC #44	7/16/2007	385974	Mohave	6938	864
RC #45	7/16/2007	385975	Mohave	6938	866
RC #46	7/16/2007	385976	Mohave	6938	868
RC #47	7/16/2007	385977	Mohave	6938	870
RC #48	7/16/2007	385978	Mohave	6938	872
RC #49	7/16/2007	385979	Mohave	6938	874
RC #50	7/16/2007	385980	Mohave	6938	876
RC #51	7/16/2007	385981	Mohave	6938	878
RC #52	7/16/2007	385982	Mohave	6938	880
RC #53	7/16/2007	385983	Mohave	6938	882
RC #54	7/16/2007	385984	Mohave	6938	884
RC #55	7/16/2007	385985	Mohave	6938	886
RC #56	7/16/2007	385986	Mohave	6938	888
RC #57	7/16/2007	385987	Mohave	6938	890

RC #58	7/19/2007	385988	Mohave	6938	892
RC #59	7/19/2007	385989	Mohave	6938	894
RC #60	7/19/2007	385990	Mohave	6938	896
RC #61	7/19/2007	385991	Mohave	6938	898
RC #62	7/19/2007	385992	Mohave	6938	900
RC #63	7/19/2007	385993	Mohave	6938	902
RC #64	7/19/2007	385994	Mohave	6938	904
RC #65	11/25/2007	389083	Mohave	7060	585
RC #66	11/25/2007	389084	Mohave	7060	587
RC #67	11/25/2007	389085	Mohave	7060	589
RC #68	11/25/2007	389086	Mohave	7060	591
RC #69	11/25/2007	389087	Mohave	7060	593
RC #70	11/28/2007	389088	Mohave	7060	595
RC #71	11/28/2007	389089	Mohave	7060	597
RC #72	11/24/2007	389090	Mohave	7060	599
RC #73	11/24/2007	389091	Mohave	7060	601
RC #74	11/23/2007	389092	Mohave	7060	603
RC #75	11/23/2007	389093	Mohave	7060	605
RC #76	11/23/2007	389094	Mohave	7060	607
RC #77	11/23/2007	389095	Mohave	7060	609
RC #78	11/23/2007	389096	Mohave	7060	611
RC #79	11/22/2007	389097	Mohave	7060	613
RC #80	11/22/2007	389098	Mohave	7060	615
RC #81	11/22/2007	389099	Mohave	7060	617
RC #82	11/22/2007	389100	Mohave	7060	619
RC #83	11/22/2007	389101	Mohave	7060	621
RC #84	11/22/2007	389102	Mohave	7060	623
SR #1	7/17/2007	385063	Mohave	6902	192
SR #2	7/17/2007	385064	Mohave	6902	194
SR #8	11/13/2006	375329	Mohave	6541	378
SR #9	11/13/2006	375330	Mohave	6541	380
SR #10	11/13/2006	375331	Mohave	6541	382
SR #11	11/13/2006	375332	Mohave	6541	384
SR #13	9/19/2007	375334	Mohave	6979	254
SR #14	9/19/2007	375335	Mohave	6979	256
SR #16	9/19/2007	375337	Mohave	6979	258
SR #17	7/17/2007	385065	Mohave	6902	196

RECEIVED
BLM AZ STATE OFFICE
2010 AUG 31 A 10:04
PROJECT, ARIZONA



VANE Minerals (US) LLC
7400 North Oracle Road, Suite 131
Tucson, Arizona 85704
Telephone: 520 797-1393
Facsimile: 520 742-7280
E-mail: kris.hefton@vaneminerals.com

August 23, 2010

United States Department of the Interior
Bureau of Land Management
Arizona State Office
One North Central Avenue, Suite 800
Phoenix, AZ 85004-4427

RECEIVED
BLM AZ STATE OFFICE
2010 AUG 31 A 9:47
PHOENIX, ARIZONA

RE: Mining Claim Maintenance Fees for Assessment Year Ending September 1, 2011.

Dear Sir or Madam,


Enclosed is a check in the amount of \$50,680.00, which serves as payment of the Maintenance Fees of \$140.00 for each of the 362 unpatented claims more particularly described on the claim lists (Exhibit A) attached hereto.

This letter is evidence of owner's intention to hold such claims through the assessment year ending on September 1, 2011.

<u>Claim Group</u>	<u>County</u>	<u>Number of Claims</u>
CS, TR	Coconino	75
GS, HK, KP	Mohave	137
FT, RC, SR	Mohave	150
	Total Claims	362

Please return receipts and date stamped copies to me at the above address. If you have any questions concerning this filing please call me at the number listed above.

Sincerely,


Kris Hefton

23-Aug-10

Exhibit A

Amc 388475
 Amc 373982
 Amc 385002
 Amc 375666
 Pg. 1 of 8
 Amc 375255
 Amc 385944
 Amc 389051
 Amc 389463
 Amc 385002
 Amc 376373
~~Amc 376373~~

Claim	Loc. Date	MC Number	County	County No.	Book	Page
CS #1	9/19/2007	388475	Coconino	3465496		
CS #2	9/19/2007	388476	Coconino	3465497		
CS #3	9/19/2007	388477	Coconino	3465498		
CS #4	9/19/2007	388478	Coconino	3465499		
CS #5	9/19/2007	388479	Coconino	3465500		
CS #6	9/19/2007	388480	Coconino	3465501		
CS #7	9/19/2007	388481	Coconino	3465502		
CS #8	9/19/2007	388482	Coconino	3465503		
CS #9	9/19/2007	388483	Coconino	3465504		
CS #10	9/19/2007	388484	Coconino	3465505		
CS #11	9/19/2007	388485	Coconino	3465506		
CS #12	9/19/2007	388486	Coconino	3465507		
CS #13	9/19/2007	388487	Coconino	3465508		
CS #14	9/19/2007	388488	Coconino	3465509		
CS #15	9/23/2007	388489	Coconino	3465510		
CS #16	9/23/2007	388490	Coconino	3465511		
CS #17	9/23/2007	388491	Coconino	3465512		
CS #18	9/23/2007	388492	Coconino	3465513		
CS #19	9/23/2007	388493	Coconino	3465514		
CS #20	9/23/2007	388494	Coconino	3465515		
CS #21	9/23/2007	388495	Coconino	3465516		
CS #22	9/23/2007	388496	Coconino	3465517		
CS #23	9/23/2007	388497	Coconino	3465518		
CS #24	9/23/2007	388498	Coconino	3465519		
CS #25	9/23/2007	388499	Coconino	3465520		
CS #26	9/23/2007	388500	Coconino	3465521		
CS #27	9/19/2007	388501	Coconino	3466402		
CS #28	9/19/2007	388502	Coconino	3466403		
CS #29	9/19/2007	388503	Coconino	3466404		
CS #30	9/19/2007	388504	Coconino	3466405		
CS #35	9/20/2007	388505	Coconino	3466406		
CS #36	9/20/2007	388506	Coconino	3466407		
CS #37	9/20/2007	388507	Coconino	3466408		
CS #38	9/20/2007	388508	Coconino	3466409		
CS #39	9/20/2007	388509	Coconino	3466410		
CS #40	9/20/2007	388510	Coconino	3466411		
CS #41	9/20/2007	388511	Coconino	3466412		
CS #42	9/20/2007	388512	Coconino	3466413		
CS #43	9/20/2007	388513	Coconino	3466414		
CS #44	9/20/2007	388514	Coconino	3466415		
CS #45	9/20/2007	388515	Coconino	3466416		
CS #46	9/20/2007	388516	Coconino	3466417		
CS #47	9/20/2007	388517	Coconino	3466418		
CS #48	9/20/2007	388518	Coconino	3466419		
CS #49	9/20/2007	388519	Coconino	3466420		
CS #50	9/20/2007	388520	Coconino	3466421		
CS #51	9/20/2007	388521	Coconino	3466422		

RECEIVED
 BLM AZ STATE OFFICE
 2010 AUG 31 A 9:48
 PHOENIX, ARIZONA

NO. OF CLAIMS 362
 AMOUNT \$57680.00
 RECEIPT NO. 2209036
 INIT. A.H.
 ** BLM-ASO**

9/20/2010 TS
 ENTERED INTO COMPUTER

TR #1	10/19/2007	388522	Coconino	3466423
TR #2	10/19/2007	388523	Coconino	3466424
TR #3	10/19/2007	388524	Coconino	3466425
TR #4	10/19/2007	388525	Coconino	3466426
TR #5	10/19/2007	388526	Coconino	3466427
TR #6	10/19/2007	388527	Coconino	3466428
TR #7	10/19/2007	388528	Coconino	3466429
TR #8	10/19/2007	388529	Coconino	3466430
TR #9	10/19/2007	388530	Coconino	3466431
TR #10	10/19/2007	388531	Coconino	3466432
TR #11	10/19/2007	388532	Coconino	3466433
TR #12	10/19/2007	388533	Coconino	3466434
TR #13	10/19/2007	388534	Coconino	3466435
TR #14	10/19/2007	388535	Coconino	3466436
TR #15	10/19/2007	388536	Coconino	3466437
TR #16	10/19/2007	388537	Coconino	3466438
TR #17	10/22/2007	388538	Coconino	3466439
TR #18	10/22/2007	388539	Coconino	3466440
TR #19	10/22/2007	388540	Coconino	3466441

TR #22	9/29/2007	388541	Coconino	3466442
TR #23	9/29/2007	388542	Coconino	3466443
TR #24	9/29/2007	388543	Coconino	3466444
TR #25	9/29/2007	388544	Coconino	3466445
TR #26	9/29/2007	388545	Coconino	3466446
TR #27	9/29/2007	388546	Coconino	3466447
TR #28	10/22/2007	388547	Coconino	3466448
TR #29	10/22/2007	388548	Coconino	3466449
TR #30	10/22/2007	388549	Coconino	3466450

FT #1	9/9/2006	373982	Mohave	6448	583
FT #2	9/9/2006	373983	Mohave	6448	585
FT #4	9/9/2006	373984	Mohave	6448	589
FT #5	9/9/2006	373985	Mohave	6448	591
FT #6	9/9/2006	373986	Mohave	6448	593
FT #7	6/25/2007	385002	Mohave	6902	70
FT #10	9/9/2006	375668	Mohave	6556	738
FT #11	9/9/2006	375669	Mohave	6556	740
FT #12	12/14/2007	385003	Mohave	7060	517
FT #13	12/14/2007	385004	Mohave	7060	519
FT #14	9/9/2006	373990	Mohave	6448	601
FT #15	9/9/2006	373991	Mohave	6448	603
FT #16	9/9/2006	373992	Mohave	6448	605
FT #17	9/9/2006	373993	Mohave	6448	607
FT #18	9/9/2006	375670	Mohave	6556	742
FT #19	9/9/2006	375671	Mohave	6556	744
FT #20	9/9/2006	373994	Mohave	6448	609
FT #21	9/9/2006	373995	Mohave	6448	611
FT #22	9/9/2006	373996	Mohave	6448	613

RECEIVED
 BLM AZ STATE OFFICE
 2010 AUG 31 A 9:48
 PHOENIX, ARIZONA

FT #23	9/9/2006	373997 ✓	Mohave	6448	615
FT #24	9/9/2006	373998 ✓	Mohave	6448	617
FT #25	9/19/2007	375255 ✓	Mohave	6979	224
FT #26	9/19/2007	375256 ✓	Mohave	6979	226
FT #29	6/25/2007	385005 -	Mohave	6902	76
FT #30	6/25/2007	385006 -	Mohave	6902	78
FT #42	7/10/2007	385007 -	Mohave	6902	80
FT #43	7/10/2007	385008 -	Mohave	6902	82
FT #44	7/10/2007	385009 -	Mohave	6902	84
FT #45	7/10/2007	385010 -	Mohave	6902	86
FT #46	7/10/2007	385011 -	Mohave	6902	88
FT #47	7/10/2007	385012 -	Mohave	6902	90
FT #48	7/3/2007	385013 -	Mohave	6902	92
FT #49	7/3/2007	385014 -	Mohave	6902	94
FT #50	7/3/2007	385015 -	Mohave	6902	96
FT #51	6/28/2007	385016 -	Mohave	6902	98
FT #52	6/28/2007	385017 -	Mohave	6902	100
FT #62	6/27/2007	385018 -	Mohave	6902	102
FT #63	6/27/2007	385019 -	Mohave	6902	104
FT #64	6/26/2007	385020 -	Mohave	6902	106
FT #65	6/26/2007	385021 -	Mohave	6902	108
FT #66	6/27/2007	385022 -	Mohave	6902	110
FT #67	6/27/2007	385023 -	Mohave	6902	112
FT #68	6/26/2007	385024 -	Mohave	6902	114
FT #69	6/26/2007	385025 -	Mohave	6902	116
FT #70	7/17/2007	385026 -	Mohave	6902	118
FT #71	7/17/2007	385027 -	Mohave	6902	120
FT #72	8/17/2007	385944 -	Mohave	6938	804
FT #73	11/26/2007	389051 -	Mohave	7060	521
FT #74	11/26/2007	389052 -	Mohave	7060	523
FT #75	11/26/2007	389053 -	Mohave	7060	525
FT #76	11/26/2007	389054 -	Mohave	7060	527
FT #77	11/26/2007	389055 -	Mohave	7060	529
FT #78	11/28/2007	389056 -	Mohave	7060	531
FT #79	11/28/2007	389057 -	Mohave	7060	533
FT #80	11/28/2007	389058 -	Mohave	7060	535
FT #81	11/28/2007	389059 -	Mohave	7060	537
FT #82	11/26/2007	389060 -	Mohave	7060	539
FT #83	11/26/2007	389061 -	Mohave	7060	541
FT #84	11/26/2007	389062 -	Mohave	7060	543
FT #85	11/26/2007	389063 -	Mohave	7060	545
FT #86	11/26/2007	389064 -	Mohave	7060	547
385945-GS #1	8/13/2007	389545 ✓	Mohave	6938	806
385946-GS #2	8/13/2007	389546 ✓	Mohave	6938	808
GS #3	11/13/2006	375261 ✓	Mohave	6541	242
GS #4	8/13/2007	385947 ✓	Mohave	6938	810

PHOENIX, ARIZONA

2007

RECEIVED
BLM AZ STATE OFFICE

GS #5	11/13/2006	375262	Mohave	6541	244
GS #7	11/13/2006	375263	Mohave	6541	246
GS #9	11/13/2006	375264	Mohave	6541	248
GS #10	11/13/2006	375265	Mohave	6541	250
GS #11	11/13/2006	375266	Mohave	6541	252
GS #13	11/13/2006	375267	Mohave	6541	254
GS #15	11/13/2006	375268	Mohave	6541	256
GS #17	11/13/2006	375269	Mohave	6541	258
GS #19	9/19/2007	375271	Mohave	6979	228
GS #30	11/13/2006	375282	Mohave	6541	284
GS #31	11/13/2006	375283	Mohave	6541	286
GS #32	11/13/2006	375284	Mohave	6541	288
GS #33	11/13/2006	375285	Mohave	6541	290
GS #34	9/19/2007	375286	Mohave	6979	230
GS #35	11/13/2006	375287	Mohave	6541	294
GS #36	11/13/2006	375288	Mohave	6541	296
GS #37	11/13/2006	375289	Mohave	6541	298
GS #38	11/13/2006	375290	Mohave	6541	300
GS #39	11/13/2006	375291	Mohave	6541	302
GS #40	11/13/2006	375292	Mohave	6541	304
GS #41	11/13/2006	375293	Mohave	6541	306
GS #42	11/13/2006	375294	Mohave	6541	308
GS #43	11/13/2006	375295	Mohave	6541	310
GS #44	11/13/2006	375296	Mohave	6541	312
GS #45	11/13/2006	375297	Mohave	6541	314
GS #46	11/13/2006	375298	Mohave	6541	316
GS #47	11/13/2006	375299	Mohave	6541	318
GS #48	11/13/2006	375300	Mohave	6541	320
GS #49	11/13/2006	375301	Mohave	6541	322
GS #50	5/29/2007	385028	Mohave	6541	122
GS #51	5/29/2007	385029	Mohave	6541	124
GS #52	5/29/2007	385030	Mohave	6541	126
GS #53	12/21/2007	375305	Mohave	7060	375
GS #58	9/19/2007	375310	Mohave	6979	232
GS #59	9/19/2007	375311	Mohave	6979	234
GS #60	11/13/2006	375312	Mohave	6541	344
GS #61	11/13/2006	375313	Mohave	6541	346
GS #62	11/13/2006	375314	Mohave	6541	348
GS #63	11/13/2006	375315	Mohave	6541	350
GS #64	7/13/2007	385031	Mohave	6902	128
GS #65	7/14/2007	385032	Mohave	6902	130
GS #66	7/13/2007	385033	Mohave	6902	132

GS #67	7/14/2007	385034	Mohave	6902	134
GS #68	11/13/2006	375320 ✓	Mohave	6541	360
GS #69	11/13/2006	375321 ✓	Mohave	6541	362
GS #70	5/31/2007	385035	Mohave	6902	136
GS #71	5/31/2007	385036	Mohave	6902	138
GS #72	5/31/2007	385037	Mohave	6902	140
GS #73	5/31/2007	385038	Mohave	6902	142
GS #74	9/19/2007	375676 ✓	Mohave	6979	236
GS #75	9/19/2007	375677 ✓	Mohave	6979	238
GS #76	5/26/2007	385039	Mohave	6902	144
GS #77	5/26/2007	385040	Mohave	6902	146
GS #78	7/14/2007	385041	Mohave	6902	148
GS #79	7/14/2007	385042	Mohave	6902	150
GS #80	5/27/2007	385043	Mohave	6902	152
GS #81	5/27/2007	385044	Mohave	6902	154
GS #82	5/27/2007	385045	Mohave	6902	156
GS #83	5/27/2007	385046	Mohave	6902	158
GS #84	7/11/2007	385047	Mohave	6902	160
GS #85	7/11/2007	385048	Mohave	6902	162
GS #86	9/19/2007	375688 ✓	Mohave	6979	240
GS #87	9/19/2007	375689 ✓	Mohave	6979	242
GS #88	5/27/2007	385050 ✓	Mohave	6902	166
GS #89	5/27/2007	385051 ✓	Mohave	6902	168
GS #90	9/19/2007	375692 ✓	Mohave	6979	244
375693 - GS #91	9/19/2007	366333	Mohave	6979	246
375694 - GS #92	9/19/2007	356974	Mohave	6979	248
375695 - GS #93	9/19/2007	347615	Mohave	6979	250
375696 - GS #94	9/19/2007	338256	Mohave	6979	252
GS #95	5/26/2007	385053 ✓	Mohave	6902	172
GS #96	5/26/2007	385054 ✓	Mohave	6902	174
GS #97	5/27/2007	385055 ✓	Mohave	6902	176
GS #98	5/27/2007	385056 ✓	Mohave	6902	178
GS #99	5/26/2007	385057 ✓	Mohave	6902	180
GS #100	5/26/2007	385058 ✓	Mohave	6902	182
GS #101	5/26/2007	385059 ✓	Mohave	6902	184
GS #102	5/26/2007	385060 ✓	Mohave	6902	186
GS #105	5/27/2007	385061 ✓	Mohave	6902	188
GS #106	5/27/2007	385062 ✓	Mohave	6902	190
GS #107	12/8/2006	376373 ✓	Mohave	6585	799
GS #108	12/8/2006	376374 ✓	Mohave	6585	801
GS #109	12/8/2006	376375 ✓	Mohave	6585	803
GS #110	12/8/2006	376376 ✓	Mohave	6585	805
GS #111	12/8/2006	376377 ✓	Mohave	6585	807
GS #112	12/8/2006	376378 ✓	Mohave	6585	809
GS #116	12/8/2006	376382 ✓	Mohave	6585	817
GS #117	12/8/2006	376383 ✓	Mohave	6585	819
GS #118	12/8/2006	376384 ✓	Mohave	6585	821
GS #119	12/8/2006	376385 ✓	Mohave	6585	823

BMC
wrong number

REC'D AUG 12 2006

REC'D AUG 12 2006

GS #120	12/8/2006	376386	Mohave	6585	825
GS #121	12/8/2006	376387	Mohave	6585	827
GS #122	12/8/2006	376388	Mohave	6585	829
GS #123	12/8/2006	376389	Mohave	6585	831
GS #124	12/8/2006	376390	Mohave	6585	833
GS #125	5/4/2007	384332	Mohave	6787	604
GS #128	7/20/2007	385948	Mohave	6938	812
GS #129	7/20/2007	385949	Mohave	6938	814
GS #130	7/20/2007	385950	Mohave	6938	816
GS #131	7/20/2007	385951	Mohave	6938	818
GS #132	7/20/2007	385952	Mohave	6938	820
GS #133	7/20/2007	385953	Mohave	6938	822
GS #134	7/20/2007	385954	Mohave	6938	824
GS #135	7/20/2007	385955	Mohave	6938	826
GS #136	8/14/2007	385956	Mohave	6938	828
GS #137	8/14/2007	385957	Mohave	6938	830
GS #138	8/14/2007	385958	Mohave	6938	832
GS #139	8/15/2007	385959	Mohave	6938	834
GS #140	8/15/2007	385960	Mohave	6938	836
GS #141	12/3/2007	389065	Mohave	7060	549
GS #142	12/2/2007	389066	Mohave	7060	551
GS #143	12/2/2007	389067	Mohave	7060	553
GS #144	11/29/2007	389068	Mohave	7060	555
GS #145	11/29/2007	389069	Mohave	7060	557
GS #146	11/29/2007	389070	Mohave	7060	559
GS #147	11/29/2007	389071	Mohave	7060	561
GS #148	11/29/2007	389072	Mohave	7060	563
GS #149	11/29/2007	389073	Mohave	7060	565
GS #150	11/29/2007	389074	Mohave	7060	567
GS #151	11/29/2007	389075	Mohave	7060	569
GS #152	12/2/2007	389076	Mohave	7060	571
GS #153	12/2/2007	389077	Mohave	7060	573
GS #154	12/2/2007	389078	Mohave	7060	575
GS #155	12/2/2007	389079	Mohave	7060	577
GS #156	12/2/2007	389080	Mohave	7060	579
GS #157	12/3/2007	389081	Mohave	7060	581
HK #1	9/14/2006	374030	Mohave	6459	197
HK #2	9/14/2006	374031	Mohave	6459	213
HK #3	9/14/2006	374032	Mohave	7060	377
HK #4	12/21/2007	374033	Mohave	7060	379
HK #5	12/21/2007	374034	Mohave	7060	381
HK #8	12/21/2007	389082	Mohave	7060	583
KP #4	7/11/2007	385964	Mohave	6938	844
RC #1	9/14/2006	373999	Mohave	6459	153
RC #2	9/14/2006	374000	Mohave	6459	155
RC #3	9/14/2006	374001	Mohave	6459	157

RC #4	9/14/2006	374002-	Mohave	6459	159
RC #5	9/14/2006	374003	Mohave	6459	161
RC #6	9/14/2006	374004	Mohave	6459	163
RC #7	9/14/2006	374005	Mohave	6459	165
RC #8	9/14/2006	374006	Mohave	6459	167
RC #9	9/14/2006	374007	Mohave	6459	169
RC #10	9/14/2006	374008	Mohave	6459	171
RC #11	9/14/2006	374009	Mohave	6459	173
RC #12	9/14/2006	374010	Mohave	6459	175
RC #13	9/14/2006	374011	Mohave	6459	177
RC #14	9/14/2006	374012	Mohave	6459	179
RC #15	9/10/2006	374013	Mohave	6459	619
RC #16	9/10/2006	374014	Mohave	6459	621
RC #17	9/14/2006	374015	Mohave	6459	181
RC #18	9/14/2006	374016	Mohave	6459	183
RC #19	9/14/2006	374017	Mohave	6459	185
RC #20	9/14/2006	374018	Mohave	6459	187
RC #21	9/14/2006	374019	Mohave	6459	189
RC #22	9/14/2006	374020	Mohave	6459	191
RC #23	9/14/2006	374021	Mohave	6459	193
RC #24	9/14/2006	374022	Mohave	6459	195
RC #25	9/14/2006	374023	Mohave	6459	199
RC #26	9/14/2006	374024-	Mohave	6459	201
RC #32	9/14/2006	374026	Mohave	6459	205
RC #33	9/14/2006	374027	Mohave	6459	207
RC #34	9/14/2006	374028	Mohave	6459	209
RC #35	9/14/2006	374029	Mohave	6459	211
RC #36	5/5/2007	384333	Mohave	6787	596
RC #37	5/6/2007	384329	Mohave	6787	600
RC #38	5/6/2007	384330	Mohave	6787	598
RC #39	5/6/2007	384331	Mohave	6787	604
RC #40	7/16/2007	385970	Mohave	6938	856
RC #41	7/16/2007	385971	Mohave	6938	858
RC #42	7/16/2007	385972	Mohave	6938	860
RC #43	7/16/2007	385973	Mohave	6938	862
RC #44	7/16/2007	385974	Mohave	6938	864
RC #45	7/16/2007	385975	Mohave	6938	866
RC #46	7/16/2007	385976	Mohave	6938	868
RC #47	7/16/2007	385977	Mohave	6938	870
RC #48	7/16/2007	385978	Mohave	6938	872
RC #49	7/16/2007	385979	Mohave	6938	874
RC #50	7/16/2007	385980	Mohave	6938	876
RC #51	7/16/2007	385981	Mohave	6938	878
RC #52	7/16/2007	385982	Mohave	6938	880
RC #53	7/16/2007	385983	Mohave	6938	882
RC #54	7/16/2007	385984	Mohave	6938	884
RC #55	7/16/2007	385985	Mohave	6938	886
RC #56	7/16/2007	385986	Mohave	6938	888
RC #57	7/16/2007	385987	Mohave	6938	890

RC #58	7/19/2007	385988	Mohave	6938	892
RC #59	7/19/2007	385989	Mohave	6938	894
RC #60	7/19/2007	385990	Mohave	6938	896
RC #61	7/19/2007	385991	Mohave	6938	898
RC #62	7/19/2007	385992	Mohave	6938	900
RC #63	7/19/2007	385993	Mohave	6938	902
RC #64	7/19/2007	385994	Mohave	6938	904
RC #65	11/25/2007	389083	Mohave	7060	585
RC #66	11/25/2007	389084	Mohave	7060	587
RC #67	11/25/2007	389085	Mohave	7060	589
RC #68	11/25/2007	389086	Mohave	7060	591
RC #69	11/25/2007	389087	Mohave	7060	593
RC #70	11/28/2007	389088	Mohave	7060	595
RC #71	11/28/2007	389089	Mohave	7060	597
RC #72	11/24/2007	389090	Mohave	7060	599
RC #73	11/24/2007	389091	Mohave	7060	601
RC #74	11/23/2007	389092	Mohave	7060	603
RC #75	11/23/2007	389093	Mohave	7060	605
RC #76	11/23/2007	389094	Mohave	7060	607
RC #77	11/23/2007	389095	Mohave	7060	609
RC #78	11/23/2007	389096	Mohave	7060	611
RC #79	11/22/2007	389097	Mohave	7060	613
RC #80	11/22/2007	389098	Mohave	7060	615
RC #81	11/22/2007	389099	Mohave	7060	617
RC #82	11/22/2007	389100	Mohave	7060	619
RC #83	11/22/2007	389101	Mohave	7060	621
RC #84	11/22/2007	389102	Mohave	7060	623
SR #1	7/17/2007	385063	Mohave	6902	192
SR #2	7/17/2007	385064	Mohave	6902	194
SR #8	11/13/2006	375329	Mohave	6541	378
SR #9	11/13/2006	375330	Mohave	6541	380
SR #10	11/13/2006	375331	Mohave	6541	382
SR #11	11/13/2006	375332	Mohave	6541	384
SR #13	9/19/2007	375334	Mohave	6979	254
SR #14	9/19/2007	375335	Mohave	6979	256
SR #16	9/19/2007	375337	Mohave	6979	258
SR #17	7/17/2007	385065	Mohave	6902	196

RECEIVED
BLMAZ STATE OFFICE
2010 AUG 31 A 10:04
PHOENIX, ARIZONA



VANE Minerals (US) LLC
7400 North Oracle Road, Suite 131
Tucson, Arizona 85704
Telephone: 520 797-1393
Facsimile: 520 742-7280
E-mail: kris.hefton@vaneminerals.com

August 23, 2010

United States Department of the Interior
Bureau of Land Management
Arizona State Office
One North Central Avenue, Suite 800
Phoenix, AZ 85004-4427

RECEIVED
BLM AZ STATE OFFICE
2010 AUG 31 A 9 47
PHOENIX, ARIZONA

RE: Mining Claim Maintenance Fees for Assessment Year Ending September 1, 2011.

Dear Sir or Madam,

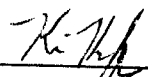
Enclosed is a check in the amount of \$50,680.00, which serves as payment of the Maintenance Fees of \$140.00 for each of the 362 unpatented claims more particularly described on the claim lists (Exhibit A) attached hereto.

This letter is evidence of owner's intention to hold such claims through the assessment year ending on September 1, 2011.

<u>Claim Group</u>	<u>County</u>	<u>Number of Claims</u>
CS, TR	Coconino	75
GS, HK, KP	Mohave	137
FT, RC, SR	Mohave	150
	Total Claims	362

Please return receipts and date stamped copies to me at the above address. If you have any questions concerning this filing please call me at the number listed above.

Sincerely,


Kris Hefton

DECONCINI MCDONALD YETWIN & LACY

A PROFESSIONAL CORPORATION
ATTORNEYS AT LAW



2525 EAST BROADWAY BOULEVARD • SUITE 200
TUCSON, ARIZONA 85716-5300
(520) 322-5000 • (520) 322-5585 (Fax)

WWW.DECONCINIMCDONALD.COM

JOHN C. LACY
jlacy@dmyl.com

February 5, 2010

AMC 388475
373982
385002
375255
385944
389051
375666
376373
384329

Bureau of Land Management
Arizona State Office
Attention: Public Room
One North Central Avenue, Suite 800
Phoenix, AZ 85004-4427

RE: Notice of Transfer of Interest

Ladies and Gentlemen:

I have enclosed a copy of a Mining Deed by which certain mining claims in the Hacks Canyon and Warm Springs Mining Districts in Mohave and Coconino Counties, Arizona have been transferred from Sage Associates, Inc. to Vane Minerals (US) LLC, an Arizona limited liability company. I have enclosed my client's check in the amount of \$3,700.00 to cover the transfer fee to transfer 370 claims.

Very truly yours,

John C. Lacy

lc
Enclosures
c w/original enc: Kris Hefton

I:\FILES\DOCS\VANE04\270527\LTRUM7305.DOC

2010 FEB - 9 A 8: 08
PHOENIX, ARIZONA

RECEIVED
BLM AZ STATE OFFICE

AMC 388475 - AMC 388549 (75) ✓	AMC 375676 → 375677 (2) ✓
373982 → 373986 (5) ✓	375688 → 375689 (2) ✓
385002 → 385048 (47) ✓	385050 → 385051 (2) ✓
375668 → 375671 (4) ✓	375692 → 375696 (5) ✓
373990 → 374024 (35) ✓	385053 → 385065 (13) ✓
375255 → 375256 (2) ✓	376373 → 376378 (6) ✓
385944 → 385944 (51) ✓	376382 → 376390 (9) ✓
389051 → 389102 (52) ✓	384329 → 384333 (5) ✓
375261 → 375269 (9) ✓	374026 → 374034 (9) ✓
375271 (1) ✓	375329 → 375332 (4) ✓
375282 → 375301 (20) ✓	375334 → 375335 (2) ✓
375305 (1) ✓	375337 (1) ✓
375310 → 375315 (6) ✓	
375320 → 375321 (2) ✓	

(310) Tucson Phoenix Flagstaff Alexandria, VA



13



PAGE: 1 of 13 FEE # 2009071398

B: 7637 P: 1

OFFICIAL RECORDS
OF MOHAVE COUNTY
CAROL MEIER,
COUNTY RECORDER



11/23/2009 12:46 PM Fee: \$22.00
DOC TYPE: DEED
PAID BY: DECONCINI MC DONALD ET AL

When recorded, return to:

John C. Lacy
DeConcini McDonald Yetwin & Lacy, P.C.
2525 E. Broadway Blvd., #200
Tucson, AZ 85716

Exempt per A.R.S. §11-1134.A.6

MINING DEED

RECEIVED
BLM AZ STATE OFFICE
2010 FEB -9 A 8:08
PHOENIX, ARIZONA



2

When recorded, return to:
John C. Lacy
DeConcini McDonald Yetwin & Lacy, P.C.
2525 E. Broadway Blvd., Suite 200
Tucson, Arizona 85716

Exempt per A.R.S. § 11-1134.A.6

MINING DEED

FOR GOOD AND VALUABLE CONSIDERATION, the receipt and sufficient of which are hereby expressly acknowledged, **SAGE ASSOCIATES, INC.**, an Arizona corporation ("Grantor"), does, subject to the paramount right and title of the United States of America and the limitations under the General Mining Law, hereby convey to **VANE MINERALS (US) LLC**, an Arizona limited liability company ("Grantee"), the following described unpatented lode mining claims situated in the Hacks Canyon and Warm Springs Mining Districts, Mohave and Coconino Counties, Arizona (the "Property"), the names of which, the place of record of the location notices thereof in the official records of the respective counties and the serial numbers assigned by the Arizona State Office of the Bureau of Land Management, are set forth in Exhibit A attached hereto and made a part hereof.

TOGETHER WITH any and all extralateral and other associated rights, water rights, tenements, hereditaments and appurtenances of the Property.

SUBJECT TO the rights of the Grantor under the terms of an Agreement dated September 30, 2009, a memorandum of which is recorded contemporaneously with this Mining Deed;

Grantor hereby binds itself and its successors to warrant and defend its possessory title, as against all acts of the Grantor herein and no other, subject to the matters set forth above.

IN WITNESS WHEREOF, Grantor has executed this Mining Deed on October 13, 2009.

GRANTOR:

SAGE ASSOCIATES, INC.

By: David B. Hackman
David Hackman, President

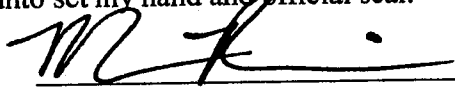
RECORDED
PLMAY STATE OFFICE
2009 FEB - 9 A 8:08
PIMA COUNTY, ARIZONA

3

STATE OF ARIZONA)
)
County of Pima) ss.

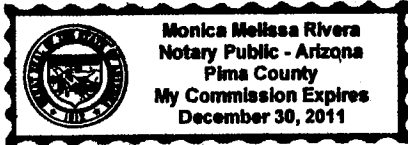
On this, the 13 day of October, 2009, before me, the undersigned Notary Public, personally appeared David Hackman, the president of SAGE ASSOCIATES, INC., an Arizona corporation, known to me to be the person whose name is subscribed to the foregoing instrument and acknowledged that he executed the same on behalf of the corporation for the purposes therein contained.

IN WITNESS WHEREOF, I hereunto set my hand and official seal.



Notary Public

My Commission Expires:



RECEIVED
DLMAZ STATE OFFICE
2010 FEB - 9 A 8:08
PHOENIX, ARIZONA

EXHIBIT A

The "Property" consists of those certain unpatented lode mining claims situated in the Hacks Canyon and Warm Springs Mining Districts, Mohave and Coconino Counties, Arizona, the names of which, their dates of location, the place of record of the location notices thereof in the official records of the respective county recorders and the authorized office of the Bureau of Land Management are as follows:

Part I: Coconino County Claims:

Claim Name	Location Date	Coconino County No.	BLM Serial No.	Township	Range	Section(s)
CS #1	9/19/07	3465496	AMC388475	39N	2W	20
CS #2	9/19/07	3465497	AMC388476	39N	2W	20
CS #3	9/19/07	3465498	AMC388477	39N	2W	20
CS #4	9/19/07	3465499	AMC388478	39N	2W	20
CS #5	9/19/07	3465500	AMC388479	39N	2W	20
CS #6	9/19/07	3465501	AMC388480	39N	2W	20,29
CS #7	9/19/07	3465502	AMC388481	39N	2W	20,29
CS #8	9/19/07	3465503	AMC388482	39N	2W	20,29
CS #9	9/19/07	3465504	AMC388483	39N	2W	20,29
CS #10	9/19/07	3465505	AMC388484	39N	2W	20,29
CS #11	9/19/07	3465506	AMC388485	39N	2W	20
CS #12	9/19/07	3465507	AMC388486	39N	2W	20
CS #13	9/19/07	3465508	AMC388487	39N	2W	20
CS #14	9/19/07	3465509	AMC388488	39N	2W	20,21
CS #15	9/23/07	3465510	AMC388489	39N	2W	18,19
CS #16	9/23/07	3465511	AMC388490	39N	2W	17,20
CS #17	9/23/07	3465512	AMC388491	39N	2W	18
CS #18	9/23/07	3465513	AMC388492	39N	2W	18
CS #19	9/23/07	3465514	AMC388493	39N	2W	18
CS #20	9/23/07	3465515	AMC388494	39N	2W	18
CS #21	9/23/07	3465516	AMC388495	39N	2W	18
CS #22	9/23/07	3465517	AMC388496	39N	2W	18
CS #23	9/23/07	3465518	AMC388497	39N	2W	18
CS #24	9/23/07	3465519	AMC388498	39N	2W	18
CS #25	9/23/07	3465520	AMC388499	39N	2W	17
CS #26	9/23/07	3465521	AMC388500	39N	2W	17
CS #27	9/19/07	3466402	AMC388501	39N	3W	14,23
CS #28	9/19/07	3466403	AMC388502	39N	3W	13,14,23,24
CS #29	9/19/07	3466404	AMC388503	39N	3W	13
CS #30	9/19/07	3466405	AMC388504	39N	3W	13
CS #35	9/20/07	3466406	AMC388505	39N	2W	21
CS #36	9/20/07	3466407	AMC388506	39N	2W	21
CS #37	9/20/07	3466408	AMC388507	39N	2W	21
CS #38	9/20/07	3466409	AMC388508	39N	2W	21,22
CS #39	9/20/07	3466410	AMC388509	39N	2W	21,22

RECEIVED
 BLM STATE OFFICE
 2008-09-09 A 8:08
 PHOENIX, ARIZONA



Claim Name	Location Date	Coconino County No.	BLM Serial No.	Township	Range	Section(s)
CS #40	9/20/07	3466411	AMC388510	39N	2W	21,22
CS #41	9/20/07	3466412	AMC388511	39N	2W	22
CS #42	9/20/07	3466413	AMC388512	39N	2W	22
CS #43	9/20/07	3466414	AMC388513	39N	2W	22
CS #44	9/20/07	3466415	AMC388514	39N	2W	15,22
CS #45	9/20/07	3466416	AMC388515	39N	2W	22
CS #46	9/20/07	3466417	AMC388516	39N	2W	22,23
CS #47	9/20/07	3466418	AMC388517	39N	2W	22,23
CS #48	9/20/07	3466419	AMC388518	39N	2W	21
CS #49	9/20/07	3466420	AMC388519	39N	2W	21
CS #50	9/20/07	3466421	AMC388520	39N	2W	21
CS #51	9/20/07	3466422	AMC388521	39N	2W	22
TR #1	10/19/07	3466423	AMC388522	39N	2W	32,33
TR #2	10/19/07	3466424	AMC388523	39N	2W	32,33
TR #3	10/19/07	3466425	AMC388524	39N	2W	32,33
TR #4	10/19/07	3466426	AMC388525	39N	2W	32,33
TR #5	10/19/07	3466427	AMC388526	39N	2W	33
TR #6	10/19/07	3466428	AMC388527	39N	2W	33
TR #7	10/19/07	3466429	AMC388528	39N	2W	33
TR #8	10/19/07	3466430	AMC388529	39N	2W	33
TR #9	10/19/07	3466431	AMC388530	39N	2W	28,33
TR #10	10/19/07	3466432	AMC388531	39N	2W	28,33
TR #11	10/19/07	3466433	AMC388532	39N	2W	27,28,33,34
TR #12	10/19/07	3466434	AMC388533	39N	2W	27,34
TR #13	10/19/07	3466435	AMC388534	39N	2W	33
TR #14	10/19/07	3466436	AMC388535	39N	2W	33
TR #15	10/19/07	3466437	AMC388536	39N	2W	33,34
TR #16	10/19/07	3466438	AMC388537	39N	2W	34
TR #17	10/22/07	3466439	AMC388538	39N	2W	26
TR #18	10/22/07	3466440	AMC388539	39N	2W	26
TR #19	10/22/07	3466441	AMC388540	39N	2W	26
TR #22	9/29/07	3466442	AMC388541	39N	2W	36
TR #23	9/29/07	3466443	AMC388542	39N	2W	36
TR #24	9/29/07	3466444	AMC388543	39N	2W	36
TR #25	9/29/07	3466445	AMC388544	38N	2W	2
TR #26	9/29/07	3466446	AMC388545	38N	2W	2
TR #27	9/29/07	3466447	AMC388546	38N	2W	2
TR #28	10/22/07	3466448	AMC388547	39N	2W	27
TR #29	10/22/07	3466449	AMC388548	39N	2W	26,27
TR #30	10/22/07	3466450	AMC388549	39N	2W	26

PINEBLISS, ARIZONA

2010 FEB -9 A 8:08

BLM
SOUTHWEST REGION
DENVER, CO

Part II: Mohave County Claims:

Claim Name	Location Date	Mohave County Book	Mohave County Page	BLM Serial No.	Township	Range	Section(s)
FT #1	9/9/06	6448	583	AMC373982	38N	4W	8
FT #2	9/9/06	6448	585	AMC373983	38N	4W	8,17
FT #4	9/9/06	6448	589	AMC373984	38N	4W	21
FT #5	9/9/06	6448	591	AMC373985	38N	4W	21
FT #6	9/9/06	6448	593	AMC373986	38N	4W	21
FT #7	6/25/07	6902	70	see below AMC385002	38N	4W	21
FT #10	9/9/06	6556	738	AMC375668	38N	4W	24
FT #11	9/9/06	6556	740	AMC375669	38N	4W	24
FT #12	7/3/07	6902	72	AMC385003	38N	3W	19
FT #12 (Amended)	12/14/07	7060	517	AMC385003	38N	3W	19
FT #13	7/3/07	6902	74	AMC385004	38N	3W	19
FT #13 (Amended)	12/14/07	7060	519	see below AMC385004	38N	3W	19
FT #14	9/9/06	6448	601	AMC373990	38N	3W	18
FT #15	9/9/06	6448	603	AMC373991	38N	3W	18
FT #16	9/9/06	6448	605	AMC373992	38N	3W	17,18
FT #17	9/9/06	6448	607	AMC373993	38N	3W	17,18
FT #18	9/9/06	6556	742	AMC375670	38N	3W	7,18
FT #19	9/9/06	6556	744	AMC375671	38N	3W	18
FT #20	9/9/06	6448	609	AMC373994	38N	3W	7
FT #21	9/9/06	6448	611	AMC373995	38N	3W	7
FT #22	9/9/06	6448	613	AMC373996	38N	3W	8,17,18
FT #23	9/9/06	6448	615	AMC373997	38N	3W	17
FT #24	9/9/06	6448	617	AMC373998	38N	3W	17
FT #25	11/13/06	6541	230	AMC375255	38N	4W	17
FT #25 (Amended)	9/19/07	6979	224	AMC375255	38N	4W	17
FT #26	11/13/06	6541	232	AMC375256	38N	4W	17
FT #26 (Amended)	9/19/07	6979	226	AMC375256	38N	4W	17
FT #29	6/25/07	6902	76	AMC385005	38N	4W	15
FT #30	6/25/07	6902	78	AMC385006	38N	4W	15
FT #42	7/10/07	6902	80	AMC385007	38N	4W	2,11
FT #43	7/10/07	6902	82	AMC385008	38N	4W	2,11
FT #44	7/10/07	6902	84	AMC385009	38N	4W	2,11
FT #45	7/10/07	6902	86	AMC385010	38N	4W	2
FT #46	7/10/07	6902	88	AMC385011	38N	4W	2
FT #47	7/10/07	6902	90	AMC385012	38N	4W	2
FT #48	7/3/07	6902	92	AMC385013	38N	4W	2
FT #49	7/3/07	6902	94	AMC385014	38N	4W	3
FT #50	7/3/07	6902	96	AMC385015	38N	4W	3
FT #51	6/28/07	6902	98	AMC385016	39N	4W	3
FT #52	6/28/07	6902	100	AMC385017	39N	4W	27,34
FT #62	6/27/07	6902	102	AMC385018	38N	4W	34
FT #63	6/27/07	6902	104	AMC385019	38N	4W	5
FT #64	6/26/07	6902	106	AMC385020	38N	4W	5

PACIFIC / MINOR

D.M. / MINOR



Claim Name	Location Date	Mohave County Book	Mohave County Page	BLM Serial No.	Township	Range	Section(s)
FT #65	6/26/07	6902	108	AMC385021	38N	4W	5
FT #66	6/27/07	6902	110	AMC385022	38N	4W	5
					39N	4W	32
FT #67	6/27/07	6902	112	AMC385023	38N	4W	5
FT #68	6/26/07	6902	114	AMC385024	38N	4W	5
FT #69	6/26/07	6902	116	AMC385025	38N	4W	5
FT #70	7/17/07	6902	118	AMC385026	38N	4W	26
FT #71	7/17/07	6902	120	AMC385027	38N	4W	26
FT #72	8/17/07	6938	804	AMC385944	38N	4W	21
FT #73	11/26/07	7060	521	AMC389051	38N	4W	17
FT #74	11/26/07	7060	523	AMC389052	38N	4W	17
FT #75	11/26/07	7060	525	AMC389053	38N	4W	20
FT #76	11/26/07	7060	527	AMC389054	38N	4W	20
FT #77	11/26/07	7060	529	AMC389055	38N	4W	21
FT #78	11/28/07	7060	531	AMC389056	38N	3W	7
FT #79	11/28/07	7060	533	AMC389057	38N	3W	18
FT #80	11/28/07	7060	535	AMC389058	38N	3W	18
FT #81	11/28/07	7060	537	AMC389059	38N	3W	18
FT #82	11/26/07	7060	539	AMC389060	38N	3W	19
FT #83	11/26/07	7060	541	AMC389061	38N	3W	19
FT #84	11/26/07	7060	543	AMC389062	38N	3W	19
FT #85	11/26/07	7060	545	AMC389063	38N	3W	19
FT #86	11/26/07	7060	547	AMC389064	38N	3W	19
GS #1	8/13/07	6938	806	AMC385945	37N	3W	18
GS #2	8/13/07	6938	808	AMC385946	37N	3W	18
GS #3	11/13/06	6541	242	AMC375261	37N	3W	18
GS #4	8/13/07	6938	810	AMC385947	37N	3W	18
GS #5	11/13/06	6541	244	AMC375262	37N	3W	18
GS #7	11/13/06	6541	246	AMC375263	37N	3W	18
GS #9	11/13/06	6541	248	AMC375264	37N	3W	18
GS #10	11/13/06	6541	250	AMC375265	37N	3W	18
GS #11	11/13/06	6541	252	AMC375266	37N	3W	18
GS #13	11/13/06	6541	254	AMC375267	37N	3W	18
GS #15	11/13/06	6541	256	AMC375268	37N	3W	18
GS #17	11/13/06	6541	258	AMC375269	37N	3W	17,18
GS #19	11/13/06	6541	262	AMC375271	37N	3W	17
GS #19 (Amended)	9/19/07	6979	228	AMC375271	37N	3W	17
GS #30	11/13/06	6541	284	AMC375282	37N	3W	18,19
GS #31	11/13/06	6541	286	AMC375283	37N	3W	18,19
GS #32	11/13/06	6541	288	AMC375284	37N	3W	18,19
GS #33	11/13/06	6541	290	AMC375285	37N	3W	18,19
GS #34	11/13/06	6541	292	AMC375286	37N	3W	18,19
GS #34 (Amended)	9/19/07	6979	230	AMC375286	37N	3W	18,19
GS #35	11/13/06	6541	294	AMC375287	37N	3W	18,19
GS #36	11/13/06	6541	296	AMC375288	37N	3W	17,18,19,20
GS #37	11/13/06	6541	298	AMC375289	37N	3W	19,20
GS #38	11/13/06	6541	300	AMC375290	37N	3W	17,20

VACANT LANDS

BLM

Claim Name	Location Date	Mohave County Book	Mohave County Page	BLM Serial No.	Township	Range	Section(s)
GS #39	11/13/06	6541	302	AMC375291	37N	3W	19, 20
GS #40	11/13/06	6541	304	AMC375292	37N	3W	17,20
GS #41	11/13/06	6541	306	AMC375293	37N	3W	20
GS #42	11/13/06	6541	308	AMC375294	37N	3W	17,20
GS #43	11/13/06	6541	310	AMC375295	37N	3W	20
GS #44	11/13/06	6541	312	AMC375296	37N	3W	17,20
GS #45	11/13/06	6541	314	AMC375297	37N	3W	20
GS #46	11/13/06	6541	316	AMC375298	37N	3W	17,20
GS #47	11/13/06	6541	318	AMC375299	37N	3W	20
GS #48	11/13/06	6541	320	AMC375300	37N	3W	17,20
GS #49	11/13/06	6541	322	AMC375301	37N	3W	20
GS #50	5/29/07	6902	122	AMC385028	37N	3W	19,20
GS #51	5/29/07	6902	124	AMC385029	37N	3W	20
GS #52	5/29/07	6902	126	AMC385030	37N	3W	20
GS #53	11/13/06	6541	330	AMC375305	37N	3W	20
GS #53 (Amended)	12/21/07	7060	375	AMC375305	37N	3W	20
GS #58	11/13/06	6541	340	AMC375310	37N	4W	23,24
GS #58 (Amended)	9/19/07	6979	232	AMC375310	37N	4W	23,24
GS #59	11/13/06	6541	342	AMC375311	37N	4W	23,24
GS #59 (Amended)	9/19/07	6979	234	AMC375311	37N	4W	23,24
GS #60	11/13/06	6541	344	AMC375312	37N	4W	25
GS #61	11/13/06	6541	346	AMC375313	37N	4W	25
GS #62	11/13/06	6541	348	AMC375314	37N	4W	25
GS #63	11/13/06	6541	350	AMC375315	37N	4W	25
GS #64	7/13/07	6902	128	AMC385031	37N	4W	25
GS #65	7/14/07	6902	130	AMC385032	37N	4W	25
GS #66	7/13/07	6902	132	AMC385033	37N	4W	25
GS #67	7/14/07	6902	134	AMC385034	37N	4W	25
GS #68	11/13/06	6541	360	AMC375320	37N	4W	25
GS #69	11/13/06	6541	362	AMC375321	37N	4W	25
GS #70	5/31/07	6902	136	AMC385035	37N	4W	13,14
GS #71	5/31/07	6902	138	AMC385036	37N	4W	13,14
GS #72	5/31/07	6902	140	AMC385037	37N	4W	23,24
GS #73	5/31/07	6902	142	AMC385038	37N	4W	23,24
GS #74	11/24/06	6558	55	AMC375676	37N	4W	24
GS #74 (Amended)	9/19/07	6979	236	AMC375676	37N	4W	24
GS #75	11/24/06	6558	57	AMC375677	37N	4W	24
GS #75 (Amended)	9/19/07	6979	238	AMC375677	37N	4W	24
GS #76	5/26/07	6902	144	AMC385039	37N	4W	21
GS #77	5/26/07	6902	146	AMC385040	37N	4W	21,28
GS #78	7/14/07	6902	148	AMC385041	37N	4W	26
GS #79	7/14/07	6902	150	AMC385042	37N	4W	26
GS #80	5/27/07	6902	152	AMC385043	37N	4W	23
GS #81	5/27/07	6902	154	AMC385044	37N	4W	23
GS #82	5/27/07	6902	156	AMC385045	37N	4W	23
GS #83	5/27/07	6902	158	AMC385046	37N	4W	23,26
GS #84	7/11/07	6902	160	AMC385047	37N	4W	26

VALUEN VILJE JUC

01/11/2008



9

Claim Name	Location Date	Mohave County Book	Mohave County Page	BLM Serial No.	Township	Range	Section(s)
GS #85	7/11/07	6902	162	✓ AMC385048	37N	4W	26
GS #86	11/24/06	6558	79	AMC375688	37N	4W	27
GS #86 (Amended)	9/19/07	6979	240	✓ AMC375688	37N	4W	27
GS #87	11/24/06	6558	81	✓ AMC375689	37N	4W	22,27
GS #87 (Amended)	9/19/07	6979	242	AMC375689	37N	4W	22,27
GS #88	5/27/07	6902	166	AMC385050	37N	4W	22,23
GS #89	5/27/07	6902	168	✓ AMC385051	37N	4W	22,23
GS #90	11/24/06	6558	87	AMC375692	37N	4W	22,23
GS #90 (Amended)	9/19/07	6979	244	✓ AMC375692	37N	4W	22,23
GS #91	11/24/06	6558	89	AMC375693	37N	4W	15
GS #91 (Amended)	9/19/07	6979	246	✓ AMC375693	37N	4W	15
GS #92	11/24/06	6558	91	AMC375694	37N	4W	15
GS #92 (Amended)	9/19/07	6979	248	✓ AMC375694	37N	4W	15
GS #93	11/24/06	6558	93	✓ AMC375695	37N	4W	15,22
GS #93 (Amended)	9/19/07	6979	250	AMC375695	37N	4W	15,22
GS #94	11/24/06	6558	95	AMC375696	37N	4W	22
GS #94 (Amended)	9/19/07	6979	252	✓ AMC375696	37N	4W	22
GS #95	5/26/07	6902	172	AMC385053 *	37N	4W	15
GS #96	5/26/07	6902	174	AMC385054	37N	4W	15
GS #97	5/27/07	6902	176	AMC385055	37N	4W	15
GS #98	5/27/07	6902	178	AMC385056	37N	4W	15
GS #99	5/26/07	6902	180	AMC385057	37N	4W	21,22
GS #100	5/26/07	6902	182	✓ AMC385058	37N	4W	21,22
GS #101	5/26/07	6902	184	✓ AMC385059	37N	4W	21,22
GS #102	5/26/07	6902	186	AMC385060	37N	4W	21,22
GS #105	5/27/07	6902	188	AMC385061	37N	4W	27,28
GS #106	5/27/07	6902	190	AMC385062 "	37N	4W	27,28
GS #107	12/8/06	6585	799	AMC376373	37N	4W	21
GS #108	12/8/06	6585	801	AMC376374	37N	4W	21
GS #109	12/8/06	6585	803	AMC376375	37N	4W	21
GS #110	12/8/06	6585	805	✓ AMC376376	37N	4W	21
GS #111	12/8/06	6585	807	✓ AMC376377	37N	4W	21
GS #112	12/8/06	6585	809	AMC376378	37N	4W	21
GS #116	12/8/06	6585	817	AMC376382	37N	4W	20
GS #117	12/8/06	6585	819	AMC376383	37N	4W	20
GS #118	12/8/06	6585	821	AMC376384	37N	4W	20
GS #119	12/8/06	6585	823	✓ AMC376385	37N	4W	19,20,29,30
GS #120	12/8/06	6585	825	✓ AMC376386	37N	4W	29,30
GS #121	12/8/06	6585	827	✓ AMC376387	37N	4W	29,30
GS #122	12/8/06	6585	829	AMC376388	37N	4W	29,30
GS #123	12/8/06	6585	831	AMC376389	37N	4W	29,30
GS #124	12/8/06	6585	833	AMC376390	37N	4W	19
GS #125	5/4/07	6787	604	pg 10 ✓ AMC384332	37N	4W	19
GS #128	7/20/07	6938	812	AMC385948	36N	4W	4
GS #129	7/20/07	6938	814	AMC385949	36N	4W	4
GS #130	7/20/07	6938	816	✓ AMC385950	36N	4W	4
GS #131	7/20/07	6938	818	AMC385951	36N	4W	4

PHOENIX, ARIZONA

DLN 12/27/2010

Claim Name	Location Date	Mohave County Book	Mohave County Page	BLM Serial No.	Township	Range	Section(s)
GS #132	7/20/07	6938	820	AMC385952	36N	4W	4
GS #133	7/20/07	6938	822	AMC385953	36N	4W	4
GS #134	7/20/07	6938	824	AMC385954	36N	4W	4
GS #135	7/20/07	6938	826	AMC385955	36N	4W	4
GS #136	8/14/07	6938	828	AMC385956	37N	5W	24
GS #137	8/14/07	6938	830	AMC385957	37N	5W	24
GS #138	8/14/07	6938	832	AMC385958	37N	4W	19
					37N	5W	24
					37N	4W	19
GS #139	8/15/07	6938	834	AMC385959	37N	4W	20
GS #140	8/15/07	6938	836	AMC385960	37N	4W	20,21
GS #141	12/3/07	7060	549	AMC389065	37N	4W	13,14,23,24
GS #142	12/2/07	7060	551	AMC389066	37N	4W	23,26
GS #143	12/2/07	7060	553	AMC389067	37N	4W	23,26
GS #144	11/29/07	7060	555	AMC389068	37N	4W	14,15
GS #145	11/29/07	7060	557	AMC389069	37N	4W	14,15
GS #146	11/29/07	7060	559	AMC389070	37N	4W	15
GS #147	11/29/07	7060	561	AMC389071	37N	4W	15
GS #148	11/29/07	7060	563	AMC389072	37N	4W	15,22
GS #149	11/29/07	7060	565	AMC389073	37N	4W	22
GS #150	11/29/07	7060	567	AMC389074	37N	4W	15
GS #151	11/29/07	7060	569	AMC389075	37N	4W	15,22
GS #152	12/2/07	7060	571	AMC389076	37N	4W	22
GS #153	12/2/07	7060	573	AMC389077	37N	4W	22
GS #154	12/2/07	7060	575	AMC389078	37N	4W	22
GS #155	12/2/07	7060	577	AMC389079	37N	4W	21,22,27,28
GS #156	12/2/07	7060	579	AMC389080	37N	4W	27
GS #157	12/3/07	7060	581	AMC389081	37N	4W	20,29
HK #1	9/14/2006	6459	197	AMC374030	36N	5W	6
HK #2	9/14/2006	6459	213	AMC374031	36N	5W	6
HK #3	9/14/2006	6459	215	AMC374032	37N	6W	36
HK #3 (Amended)	12/21/07	7060	377	AMC374032	37N	6W	36
HK #4	9/14/2006	6459	217	AMC374033	37N	6W	36
HK #4 (Amended)	12/21/07	7060	379	AMC374033	37N	6W	36
HK #5	9/14/2006	6459	219	AMC374034	37N	6W	36
HK #5 (Amended)	12/21/07	7060	381	AMC374034	37N	6W	36
HK #8	11/30/2007	7060	583	AMC389082	37N	6W	36
KP #1	7/11/2007	6938	838	AMC385961	36N	4W	29
KP #2	7/11/2007	6938	840	AMC385962	36N	4W	29
KP #3	7/11/2007	6938	842	AMC385963	36N	4W	29
KP #4	7/11/2007	6938	844	AMC385964	36N	4W	20
KP #5	7/11/2007	6938	846	AMC385965	36N	4W	20
KP #6	7/11/2007	6938	848	AMC385966	36N	4W	20,29
KP #7	7/11/2007	6938	850	AMC385967	36N	4W	29
KP #8	7/11/2007	6938	852	AMC385968	36N	4W	29
KP #9	7/11/2007	6938	854	AMC385969	36N	4W	29
RC #1	9/14/06	6459	153	AMC373999	37N	5W	36

WILCOX, ARIZONA

BLM ARIZONA OFFICE

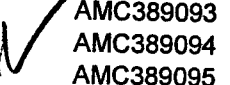
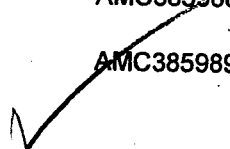


Claim Name	Location Date	Mohave County Book	Mohave County Page	BLM Serial No.	Township	Range	Section(s)
RC #2	9/14/06	6459	155	AMC374000	36N	5W	3
RC #3	9/14/06	6459	157	AMC374001	36N	5W	3
RC #4	9/14/06	6459	159	AMC374002	36N	5W	2,3
RC #5	9/14/06	6459	161	AMC374003	36N	5W	2,3
RC #6	9/14/06	6459	163	AMC374004	37N	5W	35,36
RC #7	9/14/06	6459	165	AMC374005	37N	5W	35,36
RC #8	9/14/06	6459	167	AMC374006	37N	5W	17
RC #9	9/14/06	6459	169	AMC374007	37N	5W	17
RC #10	9/14/06	6459	171	AMC374008	37N	5W	17
RC #11	9/14/06	6459	173	AMC374009	37N	5W	17
RC #12	9/14/06	6459	175	AMC374010	37N	5W	20
RC #13	9/14/06	6459	177	AMC374011	37N	5W	20
RC #14	9/14/06	6459	179	AMC374012	37N	5W	20
RC #15	9/10/06	6448	619	AMC374013	37N	5W	17,20
RC #16	9/10/06	6448	621	AMC374014	37N	5W	20
RC #17	9/14/06	6459	181	AMC374015	37N	5W	21
RC #18	9/14/06	6459	183	AMC374016	37N	5W	21,28
RC #19	9/14/06	6459	185	AMC374017	37N	5W	21
RC #20	9/14/06	6459	187	AMC374018	37N	5W	21,28
RC #21	9/14/06	6459	189	AMC374019	37N	5W	21
RC #22	9/14/06	6459	191	AMC374020	37N	5W	21
RC #23	9/14/06	6459	193	AMC374021	37N	5W	21
RC #24	9/14/06	6459	195	AMC374022	37N	5W	28
RC #25	9/14/06	6459	199	AMC374023	37N	5W	28
RC #26	9/14/06	6459	201	AMC374024	37N	5W	28
RC #32	9/14/06	6459	205	AMC374026	37N	5W	22,27
RC #33	9/14/06	6459	207	AMC374027	37N	5W	27
RC #34	9/14/06	6459	209	AMC374028	37N	5W	15
RC #35	9/14/06	6459	211	AMC374029	37N	5W	15
RC #36	5/5/07	6787	596	AMC384333	37N	5W	10,15
RC #37	5/6/07	6787	600	AMC384329	37N	5W	15
RC #38	5/6/07	6787	598	AMC384330	37N	5W	14,15,22,23
RC #39	5/6/07	6787	604	AMC384331	37N	5W	22,23
RC #40	7/16/07	6938	856	AMC385970	36N	4W	7
RC #41	7/16/07	6938	858	AMC385971	36N	4W	7,18
RC #42	7/16/07	6938	860	AMC385972	36N	4W	18
RC #43	7/16/07	6938	862	AMC385973	36N	4W	18
RC #44	7/16/07	6938	864	AMC385974	36N	4W	18
RC #45	7/16/07	6938	866	AMC385975	36N	4W	7
RC #46	7/16/07	6938	868	AMC385976	36N	4W	7,18
RC #47	7/16/07	6938	870	AMC385977	36N	4W	18
RC #48	7/16/07	6938	872	AMC385978	36N	4W	18
RC #49	7/16/07	6938	874	AMC385979	36N	4W	18
RC #50	7/16/07	6938	876	AMC385980	36N	5W	13,24
RC #51	7/16/07	6938	878	AMC385981	36N	5W	13,24
RC #52	7/16/07	6938	880	AMC385982	36N	5W	13,24
RC #53	7/16/07	6938	882	AMC385983	36N	4W	18,19

2011 FEB 9
 9:11 AM
 3011A 2011 FEB 9
 9:11 AM

12

Claim Name	Location Date	Mohave County Book	Mohave County Page	BLM Serial No.	Township	Range	Section(s)
RC #54	7/16/07	6938	884	AMC385984	36N	5W	13,24
RC #55	7/16/07	6938	886	AMC385985	36N	5W	24
RC #56	7/16/07	6938	888	AMC385986	36N	5W	24
RC #57	7/16/07	6938	890	AMC385987	36N	4W	24
					36N	5W	19
RC #58	7/19/07	6938	892	AMC385988	37N	4W	24
					37N	5W	31
RC #59	7/19/07	6938	894	AMC385989	37N	4W	36
					37N	5W	31
					37N	5W	36
					36N	4W	6
					36N	5W	1
RC #60	7/19/07	6938	896	AMC385990	36N	4W	6
					36N	5W	1
RC #61	7/19/07	6938	898	AMC385991	36N	4W	6
					36N	5W	1
RC #62	7/19/07	6938	900	AMC385992	36N	4W	6
					36N	5W	1
RC #63	7/19/07	6938	902	AMC385993	36N	4W	6
					36N	5W	1
RC #64	7/19/07	6938	904	AMC385994	36N	4W	6
					36N	5W	1
RC #65	11/25/07	7060	585	AMC389083	36N	5W	2,3
RC #66	11/25/07	7060	587	AMC389084	36N	5W	2
RC #67	11/25/07	7060	589	AMC389085	37N	5W	35
RC #68	11/25/07	7060	591	AMC389086	37N	5W	35
RC #69	11/25/07	7060	593	AMC389087	37N	5W	35
RC #70	11/28/07	7060	595	AMC389088	37N	5W	35,36
					36N	5W	1,2
RC #71	11/28/07	7060	597	AMC389089	36N	5W	1,2
RC #72	11/24/07	7060	599	AMC389090	37N	5W	15
RC #73	11/24/07	7060	601	AMC389091	37N	5W	10,15
RC #74	11/23/07	7060	603	AMC389092	37N	5W	20
RC #75	11/23/07	7060	605	AMC389093	37N	5W	20
RC #76	11/23/07	7060	607	AMC389094	37N	5W	20,21
RC #77	11/23/07	7060	609	AMC389095	37N	5W	21
RC #78	11/23/07	7060	611	AMC389096	37N	5W	21
RC #79	11/22/07	7060	613	AMC389097	37N	5W	29,32
RC #80	11/22/07	7060	615	AMC389098	37N	5W	29,32
RC #81	11/22/07	7060	617	AMC389099	37N	5W	28,29
RC #82	11/22/07	7060	619	AMC389100	37N	5W	28
RC #83	11/22/07	7060	621	AMC389101	37N	5W	32,33
RC #84	11/22/07	7060	623	AMC389102	37N	5W	28,33
SR #1	7/17/07	6902	192	AMC385063	38N	5W	12
SR #2	7/17/07	6902	194	AMC385064	38N	5W	12
SR #8	11/13/06	6541	378	AMC375329	38N	5W	23
SR #9	11/13/06	6541	380	AMC375330	38N	4W	30



pg 9

pg 8

pg 12

CHANDLER, ARIZONA

BLM CHANDLER OFFICE



13

Claim Name	Location Date	Mohave County Book	Mohave County Page	BLM Serial No.	Township	Range	Section(s)
SR #10	11/13/06	6541	382	AMC375331	38N	4W	30
SR #11	11/13/06	6541	384	AMC375332	38N	4W	30
SR #13	11/13/06	6541	388	AMC375334	38N	4W	18
SR #13 (Amended)	9/19/07	6979	254	AMC375334	38N	4W	18
SR #14	11/13/06	6541	390	AMC375335	38N	4W	18
SR #14 (Amended)	9/19/07	6979	256	AMC375335	38N	4W	18
SR #16	11/13/06	6541	394	AMC375337	38N	4W	20
SR #16 (Amended)	9/19/07	6979	258	AMC375337	38N	4W	20
SR #17	7/17/07	6902	196	AMC385065	38N	4W	30

RECEIVED
BLM AZ STATE OFFICE
2010 FEB -9 A 8:10
PHOENIX, ARIZONA

United States Department of the Interior
Bureau of Land Management
 BUSINESS & SUPPORT SVCS DIV
 ONE N CENTRAL AVE SUITE 800
 PHOENIX, AZ 85004 -4427
 Phone: (602) 417-9200

Receipt

No: 2081310

Transaction #: 2148116	
Date of Transaction: 02/09/2010	
CUSTOMER:	JOHN LACY 2525 E BROADWAY BLVD STE 200 TUCSON, AZ 85716-5350 US

LINE #	QTY	DESCRIPTION	REMARKS	UNIT PRICE	TOTAL
1	1.00	LOCATABLE MINERALS / MINING CLAIMS-NOT NEW-UNADJUD, ONE AUTH NO. ONLY / MINING CLAIM MONEY RECEIVED CASES: AMC388475/\$3700.00	TRF-370	- n/a -	3700.00
TOTAL:					\$3,700.00

PAYMENT INFORMATION			
1	AMOUNT:	3700.00	POSTMARKED: 02/05/2010
	TYPE:	CHECK	RECEIVED: 02/09/2010
	CHECK NO:	1098	
	NAME:	VANE MINERALS LLC 7400 N ORACLE RD #131 TUCSON AZ 85704 US	

REMARKS

This receipt was generated by the automated BLM Collections and Billing System and is a paper representation of a portion of the official electronic record contained therein.



Authorized Date 10/21/2009

Instructions to Accounts AZ BLM REFUND \$1,120.00 TO VANE MINERALS US LLC FOR
MAINTENANCE FEES PAID ON CLOSED CLAIMS ON
AMC388475. RECEIPT #1995134. RE.

Login ID 4105

Entry Date 10/21/2009

Total Amount \$1,120.00

AMC 388475

AMC 373982

AMC 375666

AMC 375255

AMC 385002

AMC 385944

AMC 389051

AMC 376373

AMC 384329

Sage Associates, Inc.
3040 North Campbell Ave. #110
Tucson, Arizona 85719
TEL: 520-989-0020

AMC: 388475 384329
373982
375666
375255
385002
385944
389051
376373

RECEIVED
BLM AZ STATE OFFICE
2009 SEP - 1 A 9:12
PHOENIX, ARIZONA

August 27, 2009

U.S. Department of the Interior
Bureau of Land Management
Arizona State Office
One North Central Avenue, Suite 800
Phoenix, Arizona 85004-4427

RE: Filing – Notice of Intent of Hold – 2010 Maintenance Fees

Dear BLM Official:

Please find enclosed the Notice of Intent to Hold and Certificate of Payment of Rental and Maintenance Fees covering three hundred seventy (370) unpatented lode mining claims. We understand the 2009-2010 rental fee is one hundred forty dollars (\$140) per claim, this making a total of fifty one thousand eight hundred dollars (\$51,800.00) A company check, in this amount is attached.

Thank you for your time and attention to our request.

Sincerely,



David B. Hackman

Enc: (1) Notice of Intent to Hold Document – (75) Claims – Coconino County
(1) Notice of Intent to Hold Document – (295) Claims – Mohave County
Check # _____ (\$51,800.00)

#1995134

262



(CHANGE OF ADDRESS)

Return to:
Sage Associates, Inc.
3040 N. Campbell Ave. Suite 110
Tucson, Arizona 85719

NOTICE OF INTENT TO HOLD AND CERTIFICATION OF PAYMENT OF RENTAL AND MAINTENANCE FEE IN LIEU OF AFFIDAVIT OF ANNUAL ASSESSMENT WORK FOR THE UPCOMING ASSESSMENT YEAR BEGINNING SEPTEMBER 1, 2009

STATE OF ARIZONA)
) ss.
County of Pima)

RECEIVED
BLMAZ STATE OFFICE
2009 SEP - 1 A 09
PHOENIX, ARIZONA

I, David B. Hackman, being first duly sworn, deposes and says that:


1. I am the President of the Arizona corporation, Sage Associates Inc., ("Sage") the owner of the following mining claims ("Claims") described in Exhibit A and attached hereto. The Notices of Location are recorded in Coconino County, State of Arizona, recorder's office, and in the records of the Arizona State Office of the Department of Interior, Bureau of Land Management ("BLM") under the filing numbers provided in said Exhibit.

2. An advance rental and claim maintenance fee of \$140.00 per claim has been paid on behalf of Sage to the Arizona State Office of the BLM for the assessment year beginning September 1, 2009.

3. The name and address of the owner of Claims for which this Certificate / Affidavit is prepared is: Sage Associates Inc. (an Arizona Corporation) with offices at 3040 North Campbell Ave., Suite 110, Tucson, Arizona, 85719, telephone (520) 989-0020, Attention: David B. Hackman.

4. The Claims are held and claimed by Sage for *the valuable mineral contained therein.*

DATED this 27th day of August, 2009

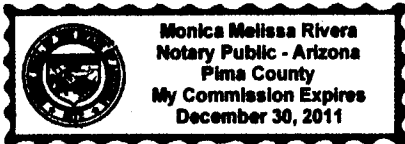

David B. Hackman - President

The foregoing instrument was acknowledged before me the 27th day of August, 2009,
By David B. Hackman, President of Sage Associates, Inc. an Arizona Corporation, on behalf of said
corporation.


Notary Public

My Commission Expires:

December 30, 2011



PHOENIX, ARIZONA

2009 SEP - 1 A 9: 12

RECEIVED
BLMAZ STATE OFFICE

EXHIBIT "A"

Claim Name	Location Date	Coconino County No.	BLM Serial No.	Township	Range	Section(s)
CS #1	9/19/07	3465496	AMC388475 ^L	39N	2W	20
CS #2	9/19/07	3465497	AMC388476	39N	2W	20
CS #3	9/19/07	3465498	AMC388477	39N	2W	20
CS #4	9/19/07	3465499	AMC388478	39N	2W	20
CS #5	9/19/07	3465500	AMC388479	39N	2W	20
CS #6	9/19/07	3465501	AMC388480	39N	2W	20,29
CS #7	9/19/07	3465502	AMC388481	39N	2W	20,29
CS #8	9/19/07	3465503	AMC388482	39N	2W	20,29
CS #9	9/19/07	3465504	AMC388483	39N	2W	20,29
CS #10	9/19/07	3465505	AMC388484	39N	2W	20,29
CS #11	9/19/07	3465506	AMC388485	39N	2W	20
CS #12	9/19/07	3465507	AMC388486	39N	2W	20
CS #13	9/19/07	3465508	AMC388487	39N	2W	20
CS #14	9/19/07	3465509	AMC388488	39N	2W	20,21
CS #15	9/23/07	3465510	AMC388489	39N	2W	18,19
CS #16	9/23/07	3465511	AMC388490	39N	2W	17,20
CS #17	9/23/07	3465512	AMC388491	39N	2W	18
CS #18	9/23/07	3465513	AMC388492	39N	2W	18
CS #19	9/23/07	3465514	AMC388493	39N	2W	18
CS #20	9/23/07	3465515	AMC388494	39N	2W	18
CS #21	9/23/07	3465516	AMC388495	39N	2W	18
CS #22	9/23/07	3465517	AMC388496	39N	2W	18
CS #23	9/23/07	3465518	AMC388497	39N	2W	18
CS #24	9/23/07	3465519	AMC388498	39N	2W	18
CS #25	9/23/07	3465520	AMC388499	39N	2W	17
CS #26	9/23/07	3465521	AMC388500	39N	2W	17
CS #27	9/19/07	3466402	AMC388501	39N	3W	14,23
CS #28	9/19/07	3466403	AMC388502	39N	3W	13,14,23,24
CS #29	9/19/07	3466404	AMC388503	39N	3W	13
CS #30	9/19/07	3466405	AMC388504	39N	3W	13
CS #35	9/20/07	3466406	AMC388505	39N	2W	21
CS #36	9/20/07	3466407	AMC388506	39N	2W	21
CS #37	9/20/07	3466408	AMC388507	39N	2W	21
CS #38	9/20/07	3466409	AMC388508	39N	2W	21,22
CS #39	9/20/07	3466410	AMC388509	39N	2W	21,22
CS #40	9/20/07	3466411	AMC388510	39N	2W	21,22
CS #41	9/20/07	3466412	AMC388511	39N	2W	22
CS #42	9/20/07	3466413	AMC388512	39N	2W	22
CS #43	9/20/07	3466414	AMC388513	39N	2W	22
CS #44	9/20/07	3466415	AMC388514	39N	2W	15,22
CS #45	9/20/07	3466416	AMC388515	39N	2W	22
CS #46	9/20/07	3466417	AMC388516	39N	2W	22,23
CS #47	9/20/07	3466418	AMC388517	39N	2W	22,23
CS #48	9/20/07	3466419	AMC388518	39N	2W	21
CS #49	9/20/07	3466420	AMC388519	39N	2W	21
CS #50	9/20/07	3466421	AMC388520	39N	2W	21
CS #51	9/20/07	3466422	AMC388521	39N	2W	22

RECEIVED
 BLM AZ STATE OFFICE
 PHOENIX, ARIZONA
 18 SEP 18 2007



17

EXHIBIT "A"

Claim Name	Location Date	Coconino County No.	BLM Serial No.	Township	Range	Section(s)
TR #1	10/19/07	3466423	AMC388522	39N	2W	32,33
TR #2	10/19/07	3466424	AMC388523	39N	2W	32,33
TR #3	10/19/07	3466425	AMC388524	39N	2W	32,33
TR #4	10/19/07	3466426	AMC388525	39N	2W	32,33
TR #5	10/19/07	3466427	AMC388526	39N	2W	33
TR #6	10/19/07	3466428	AMC388527	39N	2W	33
TR #7	10/19/07	3466429	AMC388528	39N	2W	33
TR #8	10/19/07	3466430	AMC388529	39N	2W	33
TR #9	10/19/07	3466431	AMC388530	39N	2W	28,33
TR #10	10/19/07	3466432	AMC388531	39N	2W	28,33
TR #11	10/19/07	3466433	AMC388532	39N	2W	27,28,33,34
TR #12	10/19/07	3466434	AMC388533	39N	2W	27,34
TR #13	10/19/07	3466435	AMC388534	39N	2W	33
TR #14	10/19/07	3466436	AMC388535	39N	2W	33
TR #15	10/19/07	3466437	AMC388536	39N	2W	33,34
TR #16	10/19/07	3466438	AMC388537	39N	2W	34
TR #17	10/22/07	3466439	AMC388538	39N	2W	26
TR #18	10/22/07	3466440	AMC388539	39N	2W	26
TR #19	10/22/07	3466441	AMC388540	39N	2W	26
TR #22	9/29/07	3466442	AMC388541	39N	2W	36
TR #23	9/29/07	3466443	AMC388542	39N	2W	36
TR #24	9/29/07	3466444	AMC388543	39N	2W	36
TR #25	9/29/07	3466445	AMC388544	38N	2W	2
TR #26	9/29/07	3466446	AMC388545	38N	2W	2
TR #27	9/29/07	3466447	AMC388546	38N	2W	2
TR #28	10/22/07	3466448	AMC388547	39N	2W	27
TR #29	10/22/07	3466449	AMC388548	39N	2W	26,27
TR #30	10/22/07	3466450	AMC388549	39N	2W	26



RECEIVED
 BLM AZ STATE OFFICE
 2009 SEP - 1 A 9:12
 PIGEON, ARIZONA

28 ✓

(CHANGE OF ADDRESS)

Return to:
Sage Associates, Inc.
3040 N. Campbell Ave. Suite 110
Tucson, Arizona 85719

NOTICE OF INTENT TO HOLD AND CERTIFICATION OF PAYMENT OF RENTAL AND MAINTENANCE FEE IN LIEU OF AFFIDAVIT OF ANNUAL ASSESMENT WORK FOR THE UPCOMING ASSESSMENT YEAR BEGINNING SEPTEMBER 1, 2009

RECEIVED
BLM AZ STATE OFFICE

PHOENIX, ARIZONA


2009 SEP - 1 A 9: 12

STATE OF ARIZONA)
) ss.
County of Pima)


I, David B. Hackman, being first duly sworn, deposes and says that:

1. I am the President of the Arizona corporation, Sage Associates Inc., (“Sage”) the owner of the following mining claims (“Claims”) described in Exhibit A and attached hereto. The Notices of Location are recorded in Mohave County, State of Arizona, recorder’s office, and in the records of the Arizona State Office of the Department of Interior, Bureau of Land Management (“BLM”) under the filing numbers provided in said Exhibit.
2. An advance rental and claim maintenance fee of \$140.00 per claim has been paid on behalf of Sage to the Arizona State Office of the BLM for the assessment year beginning September 1, 2009.
3. The name and address of the owner of Claims for which this Certificate / Affidavit is prepared is: Sage Associates Inc. (an Arizona Corporation) with offices at 3040 North Campbell Ave., Suite 110, Tucson, Arizona, 85719, telephone (520) 989-0020, Attention: David B. Hackman.
4. The Claims are held and claimed by Sage for *the valuable mineral contained therein.*

DATED this 27th day of August, 2009


David B. Hackman - President


The foregoing instrument was acknowledged before me the 27th day of August, 2009,
By David B. Hackman, President of Sage Associates, Inc. an Arizona Corporation, on behalf of said
corporation.



Notary Public

My Commission Expires:

December 30, 2011



RECEIVED
BLM AZ STATE OFFICE
2009 SEP - 1 A 9:12
PHOENIX, ARIZONA

EXHIBIT "A"

Claim Name	Location Date	Mohave County Book	Mohave County Page	BLM Serial No.	Township	Range	Section(s)
FT #1	9/9/06	6448	583	AMC373982	38N	4W	8
FT #2	9/9/06	6448	585	AMC373983	38N	4W	8,17
FT #4	9/9/06	6448	589	AMC373984	38N	4W	21
FT #5	9/9/06	6448	591	AMC373985	38N	4W	21
FT #6	9/9/06	6448	593	AMC373986	38N	4W	21
FT #7	6/25/07	6902	70	AMC385002	38N	4W	21
FT #10	9/9/06	6556	738	AMC375668	38N	4W	24
FT #11	9/9/06	6556	740	AMC375669	38N	4W	24
FT #12	7/3/07	6902	72	AMC385003	38N	3W	19
FT #12 (Amended)	12/14/07	7060	517	AMC385003	38N	3W	19
FT #13	7/3/07	6902	74	AMC385004	38N	3W	19
FT #13 (Amended)	12/14/07	7060	519	AMC385004	38N	3W	19
FT #14	9/9/06	6448	601	AMC373990	38N	3W	18
FT #15	9/9/06	6448	603	AMC373991	38N	3W	18
FT #16	9/9/06	6448	605	AMC373992	38N	3W	17, 18
FT #17	9/9/06	6448	607	AMC373993	38N	3W	17, 18
FT #18	9/9/06	6556	742	AMC375670	38N	3W	7, 18
FT #19	9/9/06	6556	744	AMC375671	38N	3W	18
FT #20	9/9/06	6448	609	AMC373994	38N	3W	18
FT #21	9/9/06	6448	611	AMC373995	38N	3W	18
FT #22	9/9/06	6448	613	AMC373996	38N	3W	8, 17, 18
FT #23	9/9/06	6448	615	AMC373997	38N	3W	17, 18
FT #24	9/9/06	6448	617	AMC373998	38N	3W	17, 18
FT #25	11/13/06	6541	230	AMC375255	38N	4W	17
FT #25 (Amended)	9/19/07	6979	224	AMC375255	38N	4W	17
FT #26	11/13/06	6541	232	AMC375256	38N	4W	17
FT #26 (Amended)	9/19/07	6979	226	AMC375256	38N	4W	17
FT #29	6/25/07	6902	76	AMC385005	38N	4W	15
FT #30	6/25/07	6902	78	AMC385006	38N	4W	15
FT #42	7/10/07	6902	80	AMC385007	38N	4W	2, 11
FT #43	7/10/07	6902	82	AMC385008	38N	4W	2, 11
FT #44	7/10/07	6902	84	AMC385009	38N	4W	2, 11
FT #45	7/10/07	6902	86	AMC385010	38N	4W	2
FT #46	7/10/07	6902	88	AMC385011	38N	4W	2
FT #47	7/10/07	6902	90	AMC385012	38N	4W	2
FT #48	7/3/07	6902	92	AMC385013	38N	4W	3
FT #49	7/3/07	6902	94	AMC385014	38N	4W	3
FT #50	7/3/07	6902	96	AMC385015	38N	4W	3
FT #51	6/28/07	6902	98	AMC385016	39N	4W	27, 34
FT #52	6/28/07	6902	100	AMC385017	39N	4W	34
FT #62	6/27/07	6902	102	AMC385018	38N	4W	5
					39N	4W	32
FT #63	6/27/07	6902	104	AMC385019	38N	4W	5
FT #64	6/26/07	6902	106	AMC385020	38N	4W	5
FT #65	6/26/07	6902	108	AMC385021	38N	4W	5
FT #66	6/27/07	6902	110	AMC385022	38N	4W	5
					39N	4W	32
FT #67	6/27/07	6902	112	AMC385023	38N	4W	5

L375666

2009 SEP - 1
A 9:12

RECEIVED
TAX
8, 17, 18

12

EXHIBIT "A"

Claim Name	Location Date	Mohave County Book	Mohave County Page	BLM Serial No.	Township	Range	Section(s)
FT #68	6/26/07	6902	114	AMC385024	38N	4W	5
FT #69	6/26/07	6902	116	AMC385025	38N	4W	5
FT #70	7/17/07	6902	118	AMC385026	38N	4W	26
FT #71	7/17/07	6902	120	AMC385027	38N	4W	26
FT #72	8/17/07	6938	804	AMC385944	38N	4W	21
FT #73	11/26/07	7060	521	AMC389051	38N	4W	17
FT #74	11/26/07	7060	523	AMC389052	38N	4W	17
FT #75	11/26/07	7060	525	AMC389053	38N	4W	20
FT #76	11/26/07	7060	527	AMC389054	38N	4W	20
FT #77	11/26/07	7060	529	AMC389055	38N	4W	21
FT #78	11/28/07	7060	531	AMC389056	38N	3W	7
FT #79	11/28/07	7060	533	AMC389057	38N	3W	18
FT #80	11/28/07	7060	535	AMC389058	38N	3W	18
FT #81	11/28/07	7060	537	AMC389059	38N	3W	18
FT #82	11/26/07	7060	539	AMC389060	38N	3W	18
FT #83	11/26/07	7060	541	AMC389061	38N	3W	18
FT #84	11/26/07	7060	543	AMC389062	38N	3W	18
FT #85	11/26/07	7060	545	AMC389063	38N	3W	18
FT #86	11/26/07	7060	547	AMC389064	38N	3W	18
GS #1	8/13/07	6938	806	AMC385945	37N	3W	18
GS #2	8/13/07	6938	808	AMC385946	37N	3W	18
GS #3	11/13/06	6541	242	AMC375261	37N	3W	18
GS #4	8/13/07	6938	810	AMC385947	37N	3W	18
GS #5	11/13/06	6541	244	AMC375262	37N	3W	18
GS #7	11/13/06	6541	246	AMC375263	37N	3W	18
GS #9	11/13/06	6541	248	AMC375264	37N	3W	18
GS #10	11/13/06	6541	250	AMC375265	37N	3W	18
GS #11	11/13/06	6541	252	AMC375266	37N	3W	18
GS #13	11/13/06	6541	254	AMC375267	37N	3W	18
GS #15	11/13/06	6541	256	AMC375268	37N	3W	18
GS #17	11/13/06	6541	258	AMC375269	37N	3W	17,18
GS #19	11/13/06	6541	262	AMC375271	37N	3W	17
GS #19 (Amended)	9/19/07	6979	228	AMC375271	37N	3W	17
GS #30	11/13/06	6541	284	AMC375282	37N	3W	18,19
GS #31	11/13/06	6541	286	AMC375283	37N	3W	18,19
GS #32	11/13/06	6541	288	AMC375284	37N	3W	18,19
GS #33	11/13/06	6541	290	AMC375285	37N	3W	18,19
GS #34	11/13/06	6541	292	AMC375286	37N	3W	18,19
GS #34 (Amended)	9/19/07	6979	230	AMC375286	37N	3W	18,19
GS #35	11/13/06	6541	294	AMC375287	37N	3W	18,19
GS #36	11/13/06	6541	296	AMC375288	37N	3W	17,18,19,20
GS #37	11/13/06	6541	298	AMC375289	37N	3W	19,20
GS #38	11/13/06	6541	300	AMC375290	37N	3W	17,20
GS #39	11/13/06	6541	302	AMC375291	37N	3W	19,20
GS #40	11/13/06	6541	304	AMC375292	37N	3W	17,20
GS #41	11/13/06	6541	306	AMC375293	37N	3W	20
GS #42	11/13/06	6541	308	AMC375294	37N	3W	17,20
GS #43	11/13/06	6541	310	AMC375295	37N	3W	20

RECEIVED
 BLM
 2009 SEP - 1
 A 9 12

L 375255

(46)

EXHIBIT "A"

Claim Name	Location Date	Mohave County Book	Mohave County Page	BLM Serial No.	Township	Range	Section(s)
GS #44	11/13/06	6541	312	AMC375296	37N	3W	17,20
GS #45	11/13/06	6541	314	AMC375297	37N	3W	20
GS #46	11/13/06	6541	316	AMC375298	37N	3W	17,20
GS #47	11/13/06	6541	318	AMC375299	37N	3W	20
GS #48	11/13/06	6541	320	AMC375300	37N	3W	17,20
GS #49	11/13/06	6541	322	AMC375301	37N	3W	20
GS #50	5/29/07	6902	122	AMC385028	37N	3W	19,20
GS #51	5/29/07	6902	124	AMC385029	37N	3W	20
GS #52	5/29/07	6902	126	AMC385030	37N	3W	20
GS #53	11/13/06	6541	330	AMC375305	37N	3W	20
GS #53 (Amended)	12/21/07	7060	375	AMC375305	37N	3W	20
GS #58	11/13/06	6541	340	AMC375310	37N	4W	23,24
GS #58 (Amended)	9/19/07	6979	232	AMC375310	37N	4W	23,24
GS #59	11/13/06	6541	342	AMC375311	37N	4W	23,24
GS #59 (Amended)	9/19/07	6979	234	AMC375311	37N	4W	23,24
GS #60	11/13/06	6541	344	AMC375312	37N	4W	25
GS #61	11/13/06	6541	346	AMC375313	37N	4W	25
GS #62	11/13/06	6541	348	AMC375314	37N	4W	25
GS #63	11/13/06	6541	350	AMC375315	37N	4W	25
GS #64	7/13/07	6902	128	AMC385031	37N	4W	25
GS #65	7/14/07	6902	130	AMC385032	37N	4W	25
GS #66	7/13/07	6902	132	AMC385033	37N	4W	25
GS #67	7/14/07	6902	134	AMC385034	37N	4W	25
GS #68	11/13/06	6541	360	AMC375320	37N	4W	26
GS #69	11/13/06	6541	362	AMC375321	37N	4W	26
GS #70	5/31/07	6902	136	AMC385035	37N	4W	13,14
GS #71	5/31/07	6902	138	AMC385036	37N	4W	13,14
GS #72	5/31/07	6902	140	AMC385037	37N	4W	23,24
GS #73	5/31/07	6902	142	AMC385038	37N	4W	23,24
GS #74	11/24/06	6558	55	AMC375676	37N	4W	24
GS #74 (Amended)	9/19/07	6979	236	AMC375676	37N	4W	24
GS #75	11/24/06	6558	57	AMC375677	37N	4W	24
GS #75 (Amended)	9/19/07	6979	238	AMC375677	37N	4W	24
GS #76	5/26/07	6902	144	AMC385039	37N	4W	21
GS #77	5/26/07	6902	146	AMC385040	37N	4W	21,28
GS #78	7/14/07	6902	148	AMC385041	37N	4W	26
GS #79	7/14/07	6902	150	AMC385042	37N	4W	26
GS #80	5/27/07	6902	152	AMC385043	37N	4W	23
GS #81	5/27/07	6902	154	AMC385044	37N	4W	23
GS #82	5/27/07	6902	156	AMC385045	37N	4W	23
GS #83	5/27/07	6902	158	AMC385046	37N	4W	23,26
GS #84	7/11/07	6902	160	AMC385047	37N	4W	26
GS #85	7/11/07	6902	162	AMC385048	37N	4W	26
GS #86	11/24/06	6558	79	AMC375688	37N	4W	27
GS #86 (Amended)	9/19/07	6979	240	AMC375688	37N	4W	27
GS #87	11/24/06	6558	81	AMC375689	37N	4W	22,27
GS #87 (Amended)	9/19/07	6979	242	AMC375689	37N	4W	22,27
GS #88	5/27/07	6902	166	AMC385050	37N	4W	22,23

RECEIVED
 BLM
 AT STATION
 2509 SEP - 1
 A p 12

L 375666

13
41

EXHIBIT "A"

Claim Name	Location Date	Mohave County Book	Mohave County Page	BLM Serial No.	Township	Range	Section(s)
GS #89	5/27/07	6902	168	AMC385051	37N	4W	22,23
GS #90	11/24/06	6558	87	AMC375692	37N	4W	22,23
GS #90 (Amended)	9/19/07	6979	244	AMC375692	37N	4W	22,23
GS #91	11/24/06	6558	89	AMC375693	37N	4W	15
GS #91 (Amended)	9/19/07	6979	246	AMC375693	37N	4W	15
GS #92	11/24/06	6558	91	AMC375694	37N	4W	15
GS #92 (Amended)	9/19/07	6979	248	AMC375694	37N	4W	15
GS #93	11/24/06	6558	93	AMC375695	37N	4W	15,22
GS #93 (Amended)	9/19/07	6979	250	AMC375695	37N	4W	15,22
GS #94	11/24/06	6558	95	AMC375696	37N	4W	22
GS #94 (Amended)	9/19/07	6979	252	AMC375696	37N	4W	22
GS #95	5/26/07	6902	172	AMC385053	37N	4W	15
GS #96	5/26/07	6902	174	AMC385054	37N	4W	15
GS #97	5/27/07	6902	176	AMC385055	37N	4W	15
GS #98	5/27/07	6902	178	AMC385056	37N	4W	15
GS #99	5/26/07	6902	180	AMC385057	37N	4W	21,22
GS #100	5/26/07	6902	182	AMC385058	37N	4W	21,22
GS #101	5/26/07	6902	184	AMC385059	37N	4W	21,22
GS #102	5/26/07	6902	186	AMC385060	37N	4W	21,22
GS #105	5/27/07	6902	188	AMC385061	37N	4W	27,28
GS #106	5/27/07	6902	190	AMC385062	37N	4W	27,28
GS #107	12/8/06	6585	799	AMC376373	37N	4W	21
GS #108	12/8/06	6585	801	AMC376374	37N	4W	21
GS #109	12/8/06	6585	803	AMC376375	37N	4W	21
GS #110	12/8/06	6585	805	AMC376376	37N	4W	21
GS #111	12/8/06	6585	807	AMC376377	37N	4W	21
GS #112	12/8/06	6585	809	AMC376378	37N	4W	21
GS #116	12/8/06	6585	817	AMC376382	37N	4W	20
GS #117	12/8/06	6585	819	AMC376383	37N	4W	20
GS #118	12/8/06	6585	821	AMC376384	37N	4W	20
GS #119	12/8/06	6585	823	AMC376385	37N	4W	19,20,29,30
GS #120	12/8/06	6585	825	AMC376386	37N	4W	29,30
GS #121	12/8/06	6585	827	AMC376387	37N	4W	29,30
GS #122	12/8/06	6585	829	AMC376388	37N	4W	29,30
GS #123	12/8/06	6585	831	AMC376389	37N	4W	29,30
GS #124	12/8/06	6585	833	AMC376390	37N	4W	19
GS #125	5/4/07	6787	604	AMC384332	37N	4W	19
GS #128	7/20/07	6938	812	AMC385948	36N	4W	4
GS #129	7/20/07	6938	814	AMC385949	36N	4W	4
GS #130	7/20/07	6938	816	AMC385950	36N	4W	4
GS #131	7/20/07	6938	818	AMC385951	36N	4W	4
GS #132	7/20/07	6938	820	AMC385952	36N	4W	4
GS #133	7/20/07	6938	822	AMC385953	36N	4W	4
GS #134	7/20/07	6938	824	AMC385954	36N	4W	4
GS #135	7/20/07	6938	826	AMC385955	36N	4W	4
GS #136	8/14/07	6938	828	AMC385956	37N	5W	24
					37N	4W	19

RECEIVED
 STATED
 SEP - 1
 A P: 12

L384329
L385944

EXHIBIT "A"

Claim Name	Location Date	Mohave County Book	Mohave County Page	BLM Serial No.	Township	Range	Section(s)
GS #137	8/14/07	6938	830	AMC385957	37N	5W	24
					37N	4W	19
GS #138	8/14/07	6938	832	AMC385958	37N	5W	24
					37N	4W	19
GS #139	8/15/07	6938	834	AMC385959	37N	4W	20
GS #140	8/15/07	6938	836	AMC385960	37N	4W	20,21
GS #141	12/3/07	7060	549	AMC389065	37N	4W	13,14,23,24
GS #142	12/2/07	7060	551	AMC389066	37N	4W	23,26
GS #143	12/2/07	7060	553	AMC389067	37N	4W	23,26
GS #144	11/29/07	7060	555	AMC389068	37N	4W	14,15
GS #145	11/29/07	7060	557	AMC389069	37N	4W	14,15
GS #146	11/29/07	7060	559	AMC389070	37N	4W	15
GS #147	11/29/07	7060	561	AMC389071	37N	4W	15
GS #148	11/29/07	7060	563	AMC389072	37N	4W	15,22
GS #149	11/29/07	7060	565	AMC389073	37N	4W	22
GS #150	11/29/07	7060	567	AMC389074	37N	4W	15
GS #151	11/29/07	7060	569	AMC389075	37N	4W	15,22
GS #152	12/2/07	7060	571	AMC389076	37N	4W	22
GS #153	12/2/07	7060	573	AMC389077	37N	4W	22
GS #154	12/2/07	7060	575	AMC389078	37N	4W	22
GS #155	12/2/07	7060	577	AMC389079	37N	4W	21,22,27,28
GS #156	12/2/07	7060	579	AMC389080	37N	4W	27
GS #157	12/3/07	7060	581	AMC389081	37N	4W	20,29
HK #1	9/14/2006	6459	197	AMC374030	36N	5W	36
HK #2	9/14/2006	6459	213	AMC374031	36N	5W	36
HK #3	9/14/2006	6459	215	AMC374032	37N	6W	36
HK #3 (Amended)	12/21/07	7060	377	AMC374032	37N	6W	36
HK #4	9/14/2006	6459	217	AMC374033	37N	6W	36
HK #4 (Amended)	12/21/07	7060	379	AMC374033	37N	6W	36
HK #5	9/14/2006	6459	219	AMC374034	37N	6W	36
HK #5 (Amended)	12/21/07	7060	381	AMC374034	37N	6W	36
HK #8	11/30/2007	7060	583	AMC389082	37N	6W	36
KP #1	7/11/2007	6938	838	AMC385961	36N	4W	29
KP #2	7/11/2007	6938	840	AMC385962	36N	4W	29
KP #3	7/11/2007	6938	842	AMC385963	36N	4W	29
KP #4	7/11/2007	6938	844	AMC385964	36N	4W	20
KP #5	7/11/2007	6938	846	AMC385965	36N	4W	20
KP #6	7/11/2007	6938	848	AMC385966	36N	4W	20,29
KP #7	7/11/2007	6938	850	AMC385967	36N	4W	29
KP #8	7/11/2007	6938	852	AMC385968	36N	4W	29
KP #9	7/11/2007	6938	854	AMC385969	36N	4W	29
RC #1	9/14/06	6459	153	AMC373999	37N	5W	36
RC #2	9/14/06	6459	155	AMC374000	36N	5W	3
RC #3	9/14/06	6459	157	AMC374001	36N	5W	3
RC #4	9/14/06	6459	159	AMC374002	36N	5W	2,3
RC #5	9/14/06	6459	161	AMC374003	36N	5W	2,3
RC #6	9/14/06	6459	163	AMC374004	37N	5W	35,36
RC #7	9/14/06	6459	165	AMC374005	37N	5W	35,36

2009 SEP - 1 A p. 12
RECEIVED

L389051

L373 RE

L385944



43

EXHIBIT "A"

Claim Name	Location Date	Mohave County Book	Mohave County Page	BLM Serial No.	Township	Range	Section(s)
RC #8	9/14/06	6459	167	AMC374006	37N	5W	17
RC #9	9/14/06	6459	169	AMC374007	37N	5W	17
RC #10	9/14/06	6459	171	AMC374008	37N	5W	17
RC #11	9/14/06	6459	173	AMC374009	37N	5W	17
RC #12	9/14/06	6459	175	AMC374010	37N	5W	20
RC #13	9/14/06	6459	177	AMC374011	37N	5W	20
RC #14	9/14/06	6459	179	AMC374012	37N	5W	20
RC #15	9/10/06	6448	619	AMC374013	37N	5W	17,20
RC #16	9/10/06	6448	621	AMC374014	37N	5W	20
RC #17	9/14/06	6459	181	AMC374015	37N	5W	21
RC #18	9/14/06	6459	183	AMC374016	37N	5W	21,28
RC #19	9/14/06	6459	185	AMC374017	37N	5W	21
RC #20	9/14/06	6459	187	AMC374018	37N	5W	21,28
RC #21	9/14/06	6459	189	AMC374019	37N	5W	21
RC #22	9/14/06	6459	191	AMC374020	37N	5W	21
RC #23	9/14/06	6459	193	AMC374021	37N	5W	21
RC #24	9/14/06	6459	195	AMC374022	37N	5W	21
RC #25	9/14/06	6459	199	AMC374023	37N	5W	21
RC #26	9/14/06	6459	201	AMC374024	37N	5W	21
RC #32	9/14/06	6459	205	AMC374026	37N	5W	22
RC #33	9/14/06	6459	207	AMC374027	37N	5W	22
RC #34	9/14/06	6459	209	AMC374028	37N	5W	22
RC #35	9/14/06	6459	211	AMC374029	37N	5W	22
RC #36	5/5/07	6787	596	AMC384333	37N	5W	10,15
RC #37	5/6/07	6787	600	AMC384329	37N	5W	15
RC #38	5/6/07	6787	598	AMC384330	37N	5W	14,15,22,23
RC #39	5/6/07	6787	604	AMC384331	37N	5W	22,23
RC #40	7/16/07	6938	856	AMC385970	36N	4W	7
RC #41	7/16/07	6938	858	AMC385971	36N	4W	7,18
RC #42	7/16/07	6938	860	AMC385972	36N	4W	18
RC #43	7/16/07	6938	862	AMC385973	36N	4W	18
RC #44	7/16/07	6938	864	AMC385974	36N	4W	18
RC #45	7/16/07	6938	866	AMC385975	36N	4W	7
RC #46	7/16/07	6938	868	AMC385976	36N	4W	7,18
RC #47	7/16/07	6938	870	AMC385977	36N	4W	18
RC #48	7/16/07	6938	872	AMC385978	36N	4W	18
RC #49	7/16/07	6938	874	AMC385979	36N	4W	18
RC #50	7/16/07	6938	876	AMC385980	36N	5W	13,24
RC #51	7/16/07	6938	878	AMC385981	36N	5W	13,24
RC #52	7/16/07	6938	880	AMC385982	36N	5W	13,24
RC #53	7/16/07	6938	882	AMC385983	36N	4W	18,19
					36N	5W	13,24
RC #54	7/16/07	6938	884	AMC385984	36N	5W	24
RC #55	7/16/07	6938	886	AMC385985	36N	5W	24
RC #56	7/16/07	6938	888	AMC385986	36N	5W	24
RC #57	7/16/07	6938	890	AMC385987	36N	4W	19
					36N	5W	24
RC #58	7/19/07	6938	892	AMC385988	37N	4W	31
					37N	5W	36

RECEIVED
 BLM
 STAFF OFFICE
 2009 SEP - 1 A 9:12

EXHIBIT "A"

Claim Name	Location Date	Mohave County Book	Mohave County Page	BLM Serial No.	Township	Range	Section(s)
RC #59	7/19/07	6938	894	AMC385989	37N	4W	31
					37N	5W	36
					36N	4W	6
					36N	5W	1
RC #60	7/19/07	6938	896	AMC385990	36N	4W	6
					36N	5W	1
RC #61	7/19/07	6938	898	AMC385991	36N	4W	6
					36N	5W	1
RC #62	7/19/07	6938	900	AMC385992	36N	4W	6
					36N	5W	1
RC #63	7/19/07	6938	902	AMC385993	36N	4W	6
					36N	5W	1
RC #64	7/19/07	6938	904	AMC385994	36N	4W	6
					36N	5W	1
RC #65	11/25/07	7060	585	AMC389083	36N	6W	3
RC #66	11/25/07	7060	587	AMC389084	36N	5W	3
RC #67	11/25/07	7060	589	AMC389085	37N	5W	35
RC #68	11/25/07	7060	591	AMC389086	37N	5W	35
RC #69	11/25/07	7060	593	AMC389087	37N	5W	35
RC #70	11/28/07	7060	595	AMC389088	37N	5W	35,36
					36N	5W	1,2
RC #71	11/28/07	7060	597	AMC389089	36N	5W	1,2
RC #72	11/24/07	7060	599	AMC389090	37N	5W	15
RC #73	11/24/07	7060	601	AMC389091	37N	5W	10,15
RC #74	11/23/07	7060	603	AMC389092	37N	5W	20
RC #75	11/23/07	7060	605	AMC389093	37N	5W	20
RC #76	11/23/07	7060	607	AMC389094	37N	5W	20,21
RC #77	11/23/07	7060	609	AMC389095	37N	5W	21
RC #78	11/23/07	7060	611	AMC389096	37N	5W	21
RC #79	11/22/07	7060	613	AMC389097	37N	5W	29,32
RC #80	11/22/07	7060	615	AMC389098	37N	5W	29,32
RC #81	11/22/07	7060	617	AMC389099	37N	5W	28,29
RC #82	11/22/07	7060	619	AMC389100	37N	5W	28
RC #83	11/22/07	7060	621	AMC389101	37N	5W	32,33
RC #84	11/22/07	7060	623	AMC389102	37N	5W	28,33
SR #1	7/17/07	6902	192	AMC385063	38N	5W	12
SR #2	7/17/07	6902	194	AMC385064	38N	5W	12
SR #8	11/13/06	6541	378	AMC375329	38N	5W	23
SR #9	11/13/06	6541	380	AMC375330	38N	4W	30
SR #10	11/13/06	6541	382	AMC375331	38N	4W	30
SR #11	11/13/06	6541	384	AMC375332	38N	4W	30
SR #13	11/13/06	6541	388	AMC375334	38N	4W	18
SR #13 (Amended)	9/19/07	6979	254	AMC375334	38N	4W	18
SR #14	11/13/06	6541	390	AMC375335	38N	4W	18
SR #14 (Amended)	9/19/07	6979	256	AMC375335	38N	4W	18
SR #16	11/13/06	6541	394	AMC375337	38N	4W	20
SR #16 (Amended)	9/19/07	6979	258	AMC375337	38N	4W	20
SR #17	7/17/07	6902	196	AMC385065	38N	4W	30

RECEIVED
 BLM STATE OFFICE
 2009 SEP - 1 A 9:12
 PHOENIX, ARIZONA

L385944

L389051

L375255
L385002

36

United States Department of the Interior

Bureau of Land Management
 BUSINESS & SUPPORT SVCS DIV
 ONE N CENTRAL AVE SUITE 800
 PHOENIX, AZ 85004 -4427
 Phone: (602) 417-9200

Receipt

No:

1995134

Transaction #: 2059440	
Date of Transaction: 09/02/2009	
CUSTOMER:	SAGE ASSOCIATES INC 3040 N CAMPBELL AVE STE 110 TUCSON, AZ 85719-7317 US

LINE #	QTY	DESCRIPTION	REMARKS	UNIT PRICE	TOTAL
1	1.00	LOCATABLE MINERALS / MINING CLAIMS-NOT NEW-UNADJUD, ONE AUTH NO. ONLY / MINING CLAIM MONEY RECEIVED CASES: AMC388475/\$51800.00	MAINT 2010/370	- n/a -	51800.00
TOTAL:					\$51,800.00

PAYMENT INFORMATION			
1	AMOUNT:	51800.00	POSTMARKED: 08/28/2009
	TYPE:	CHECK	RECEIVED: 09/01/2009
	CHECK NO:	1026	
	NAME:	VANE MINERALS US LLC 7400 N ORACLE RD STE 131 TUCSON AZ 85704 US	

REMARKS

This receipt was generated by the automated BLM Collections and Billing System and is a paper representation of a portion of the official electronic record contained therein.

Authorized Date 10/21/2009

AZ BLM REFUND \$1,120.00 TO VANE MINERALS US LLC FOR
Instructions to Accounts MAINTENANCE FEES PAID ON CLOSED CLAIMS ON
AMC388475. RECEIPT #1995134. RE.

Login ID 4105

Entry Date 10/21/2009

Total Amount \$1,120.00

United States Department of the Interior
Bureau of Land Management
 BUSINESS & SUPPORT SVCS DIV
 ONE N CENTRAL AVE SUITE 800
 PHOENIX, AZ 85004 -4427
 Phone: (602) 417-9200

Receipt

No: 1637862

Transaction #: 1691676		AMC 385002 AMC 375255 AMC 374 AMC 373982
Date of Transaction: 01/15/2008		
CUSTOMER:	SAGE ASSOCIATES, INC 3430 E SUNRISE DRIVE SUITE 160 TUCSON, AZ 85718	

LINE #	QTY	DESCRIPTION	REMARKS	UNIT PRICE	TOTAL
1	52.00	LOCATABLE MINERALS / MINING CLAIMS- NEW, UNADJUD, ONE OR MORE AUTH NOS / NEW MINING CLAIM PROCESSING FEE \$15 (1930) CASES: AMC389051/\$15.00, AMC389052/\$15.00, AMC389053/\$15.00, AMC389054/\$15.00, AMC389055/\$15.00, AMC389056/\$15.00, AMC389057/\$15.00, AMC389058/\$15.00, AMC389059/\$15.00, AMC389060/\$15.00, AMC389061/\$15.00, AMC389062/\$15.00, AMC389063/\$15.00, AMC389064/\$15.00, AMC389065/\$15.00, AMC389066/\$15.00, AMC389067/\$15.00, AMC389068/\$15.00, AMC389069/\$15.00, AMC389070/\$15.00, AMC389071/\$15.00, AMC389072/\$15.00, AMC389073/\$15.00, AMC389074/\$15.00, AMC389075/\$15.00, AMC389076/\$15.00, AMC389077/\$15.00, AMC389078/\$15.00, AMC389079/\$15.00, AMC389080/\$15.00, AMC389081/\$15.00, AMC389082/\$15.00, AMC389083/\$15.00, AMC389084/\$15.00, AMC389085/\$15.00, AMC389086/\$15.00, AMC389087/\$15.00, AMC389088/\$15.00, AMC389089/\$15.00, AMC389090/\$15.00, AMC389091/\$15.00, AMC389092/\$15.00, AMC389093/\$15.00, AMC389094/\$15.00, AMC389095/\$15.00, AMC389096/\$15.00, AMC389097/\$15.00, AMC389098/\$15.00, AMC389099/\$15.00, AMC389100/\$15.00, AMC389101/\$15.00, AMC389102/\$15.00		- n/a -	780.00
		LOCATABLE MINERALS / MINING CLAIMS- NEW, UNADJUD, ONE OR MORE AUTH NOS / NEW			

*Amc Dmts processed for
 AMC 385003-004, AMC
 375305 & AMC 374032-034*

RE 5/8/08

RE 5/8/08 5/8/2008

2	52.00	MINING CLAIM LOCATION FEE \$30 (1993) CASES: AMC389051/\$30.00, AMC389052/\$30.00, AMC389053/\$30.00, AMC389054/\$30.00, AMC389055/\$30.00, AMC389056/\$30.00, AMC389057/\$30.00, AMC389058/\$30.00, AMC389059/\$30.00, AMC389060/\$30.00, AMC389061/\$30.00, AMC389062/\$30.00, AMC389063/\$30.00, AMC389064/\$30.00, AMC389065/\$30.00, AMC389066/\$30.00, AMC389067/\$30.00, AMC389068/\$30.00, AMC389069/\$30.00, AMC389070/\$30.00, AMC389071/\$30.00, AMC389072/\$30.00, AMC389073/\$30.00, AMC389074/\$30.00, AMC389075/\$30.00, AMC389076/\$30.00, AMC389077/\$30.00, AMC389078/\$30.00, AMC389079/\$30.00, AMC389080/\$30.00, AMC389081/\$30.00, AMC389082/\$30.00, AMC389083/\$30.00, AMC389084/\$30.00, AMC389085/\$30.00, AMC389086/\$30.00, AMC389087/\$30.00, AMC389088/\$30.00, AMC389089/\$30.00, AMC389090/\$30.00, AMC389091/\$30.00, AMC389092/\$30.00, AMC389093/\$30.00, AMC389094/\$30.00, AMC389095/\$30.00, AMC389096/\$30.00, AMC389097/\$30.00, AMC389098/\$30.00, AMC389099/\$30.00, AMC389100/\$30.00, AMC389101/\$30.00, AMC389102/\$30.00		- n/a -	1560.00
3	52.00	LOCATABLE MINERALS / MINING CLAIMS- NEW, UNADJUD, ONE OR MORE AUTH NOS / NEW MINING CLM MAINT FEE \$125 (1993) CASES: AMC389051/\$125.00, AMC389052/\$125.00, AMC389053/\$125.00, AMC389054/\$125.00, AMC389055/\$125.00, AMC389056/\$125.00, AMC389057/\$125.00, AMC389058/\$125.00, AMC389059/\$125.00, AMC389060/\$125.00, AMC389061/\$125.00, AMC389062/\$125.00, AMC389063/\$125.00, AMC389064/\$125.00, AMC389065/\$125.00, AMC389066/\$125.00, AMC389067/\$125.00, AMC389068/\$125.00, AMC389069/\$125.00, AMC389070/\$125.00, AMC389071/\$125.00, AMC389072/\$125.00, AMC389073/\$125.00, AMC389074/\$125.00, AMC389075/\$125.00, AMC389076/\$125.00, AMC389077/\$125.00, AMC389078/\$125.00, AMC389079/\$125.00, AMC389080/\$125.00, AMC389081/\$125.00, AMC389082/\$125.00, AMC389083/\$125.00, AMC389084/\$125.00, AMC389085/\$125.00, AMC389086/\$125.00, AMC389087/\$125.00, AMC389088/\$125.00, AMC389089/\$125.00, AMC389090/\$125.00,	MAINT 2008	- n/a -	6500.00

		AMC389091/\$125.00, AMC389092/\$125.00, AMC389093/\$125.00, AMC389094/\$125.00, AMC389095/\$125.00, AMC389096/\$125.00, AMC389097/\$125.00, AMC389098/\$125.00, AMC389099/\$125.00, AMC389100/\$125.00, AMC389101/\$125.00, AMC389102/\$125.00			
4	1.00	LOCATABLE MINERALS / MINING CLAIMS-NOT NEW-UNADJUD, ONE AUTH NO. ONLY / MINING CLAIM MONEY RECEIVED (455) CASES: AMC385003/\$60.00	AMEND	- n/a -	60.00
TOTAL:				\$8,900.00	

PAYMENT INFORMATION				
1	AMOUNT:	\$8,900.00	POSTMARKED:	1/11/08 0:00
	TYPE:	CHECK	RECEIVED:	01/15/2008
	CHECK NO:	1006		
	NAME:	EAGLE HILL ARIZONA URANIUM LLC 3430 E SUNRISE DRIVE SUITE 160 TUCSON AZ 85718		

REMARKS

This receipt was generated by the automated BLM Collections and Billing System and is a paper representation of a portion of the official electronic record contained therein.

Amc 373982

376373

384329

385002

375666

375255

SAGE ASSOCIATES Inc.

3430 E. Sunrise Drive, Suite 120

Tucson, AZ 85718

TEL : 520-623-3090

FAX: 520-623-3326

Sent Certified Mail #7006 0100 0005 7330 4934

August 22, 2007

U.S. Department of the Interior
Bureau of Land Management
Arizona State Office
One North Central Avenue, Suite 800
Phoenix, Arizona 85004-4427

RE: Filing - Notice of Intent to Hold - 2008 Maintenance Fees

Dear BLM Official:

Please find enclosed the Notice of Intent to Hold and Certificate of Payment of Rental and Maintenance Fees covering one hundred ninety-three (193) unpatented lode mining claims. We understand the 2007-2008 rental fee is one hundred twenty-five dollars (\$125) per claim, this making a total of twenty-four thousand one hundred and twenty-five dollars (\$24,125). A company check, in this amount, is attached.

Thank you for your time and attention to our request.

Sincerely,



David B. Hackman

DBH/rjm

Enclosures: (1) Notice of Intent to Hold - (193) Claims
Check # 1063 (\$24,125)

PHOENIX, ARIZONA
2007 AUG 30 A 8:02
BLM STATE OFFICE
RECEIVED

VERIFIED

OCT 09 2007 *PS*

ENTERED INTO COMPUTER

9/21/07 *AB*

193

DATED this 22 day of August, 2007.


David B. Hackman
David B. Hackman, President

The foregoing instrument was acknowledged before me this 22 day of August, 2007, by David B. Hackman, President of Sage Associates Inc., an Arizona Corporation, on behalf of said corporation.

Caroline H Nelson
Notary Public

My Commission Expires:

April 24, 2010



RECEIVED
B.L.M. AZ STATE OFFICE
2007 AUG 30 A 8:02
PHOENIX, ARIZONA

EXHIBIT "A"

Claim Name	Location Date	Mohave County Book	Mohave County Page	BLM Serial No.	Township	Range	Section(s)
FT #1	9/9/06	6448	583	AMC373982	38N	4W	8
FT #2	9/9/06	6448	585	AMC373983	38N	4W	8,17
FT #4	9/9/06	6448	589	AMC373984	38N	4W	21
FT #5	9/9/06	6448	591	AMC373985	38N	4W	21
FT #6	9/9/06	6448	593	AMC373986	38N	4W	21
FT #7	6/25/07	6902	70	AMC385002	38N	4W	21
FT #10	9/9/06	6556	738	AMC375668	38N	4W	24
FT #11	9/9/06	6556	740	AMC375669	38N	4W	24
FT #12	7/3/07	6902	72	AMC385003	38N	3W	19
FT #13	7/3/07	6902	74	AMC385004	38N	3W	19
FT #14	9/9/06	6448	601	AMC373990	38N	3W	18
FT #15	9/9/06	6448	603	AMC373991	38N	3W	18
FT #16	9/9/06	6448	605	AMC373992	38N	3W	17,18
FT #17	9/9/06	6448	607	AMC373993	38N	3W	17,18
FT #18	9/9/06	6556	742	AMC375670	38N	3W	7,18
FT #19	9/9/06	6556	744	AMC375671	38N	3W	18
FT #20	9/9/06	6448	609	AMC373994	38N	3W	7
FT #21	9/9/06	6448	611	AMC373995	38N	3W	7
FT #22	9/9/06	6448	613	AMC373996	38N	3W	8,17
FT #23	9/9/06	6448	615	AMC373997	38N	3W	17
FT #24	9/9/06	6448	617	AMC373998	38N	3W	17
FT #25	11/13/06	6541	230	AMC375255	38N	4W	17
FT #26	11/13/06	6541	232	AMC375256	38N	4W	17
FT #29	6/25/07	6902	76	AMC385005	38N	4W	15
FT #30	6/25/07	6902	78	AMC385006	38N	4W	15
FT #42	7/10/07	6902	80	AMC385007	38N	4W	2,11
FT #43	7/10/07	6902	82	AMC385008	38N	4W	2,11
FT #44	7/10/07	6902	84	AMC385009	38N	4W	2,11
FT #45	7/10/07	6902	86	AMC385010	38N	4W	2
FT #46	7/10/07	6902	88	AMC385011	38N	4W	2
FT #47	7/10/07	6902	90	AMC385012	38N	4W	2
FT #48	7/3/07	6902	92	AMC385013	38N	4W	3
FT #49	7/3/07	6902	94	AMC385014	38N	4W	3
FT #50	7/3/07	6902	96	AMC385015	38N	4W	3
FT #51	6/28/07	6902	98	AMC385016	39N	4W	27,34
FT #52	6/28/07	6902	100	AMC385017	39N	4W	34
FT #62	6/27/07	6902	102	AMC385018	38N	4W	5
					39N	4W	32
FT #63	6/27/07	6902	104	AMC385019	38N	4W	5
FT #64	6/26/07	6902	106	AMC385020	38N	4W	5
FT #65	6/26/07	6902	108	AMC385021	38N	4W	5
FT #66	6/27/07	6902	110	AMC385022	38N	4W	5
					39N	4W	32
FT #67	6/27/07	6902	112	AMC385023	38N	4W	5
FT #68	6/26/07	6902	114	AMC385024	38N	4W	5
FT #69	6/26/07	6902	116	AMC385025	38N	4W	5
FT #70	7/17/07	6902	118	AMC385026	38N	4W	26
FT #71	7/17/07	6902	120	AMC385027	38N	4W	26
GS #3	11/13/06	6541	242	AMC375261	37N	3W	18

BLM FIELD OFFICE
 8/22/07

Claim Name	Location Date	Mohave County Book	Mohave County Page	BLM Serial No.	Township	Range	Section(s)
GS #5	11/13/06	6541	244	AMC375262	37N	3W	18
GS #7	11/13/06	6541	246	AMC375263	37N	3W	18
GS #9	11/13/06	6541	248	AMC375264	37N	3W	18
GS #10	11/13/06	6541	250	AMC375265	37N	3W	18
GS #11	11/13/06	6541	252	AMC375266	37N	3W	18
GS #13	11/13/06	6541	254	AMC375267	37N	3W	18
GS #15	11/13/06	6541	256	AMC375268	37N	3W	18
GS #17	11/13/06	6541	258	AMC375269	37N	3W	17, 18
GS #19	11/13/06	6541	262	AMC375271	37N	3W	17
GS #30	11/13/06	6541	284	AMC375282	37N	3W	18, 19
GS #31	11/13/06	6541	286	AMC375283	37N	3W	18, 19
GS #32	11/13/06	6541	288	AMC375284	37N	3W	18, 19
GS #33	11/13/06	6541	290	AMC375285	37N	3W	18, 19
GS #34	11/13/06	6541	292	AMC375286	37N	3W	18, 19
GS #35	11/13/06	6541	294	AMC375287	37N	3W	18, 19
GS #36	11/13/06	6541	296	AMC375288	37N	3W	17, 18, 19, 20
GS #37	11/13/06	6541	298	AMC375289	37N	3W	19, 20
GS #38	11/13/06	6541	300	AMC375290	37N	3W	17, 18
GS #39	11/13/06	6541	302	AMC375291	37N	3W	20
GS #40	11/13/06	6541	304	AMC375292	37N	3W	17, 18
GS #41	11/13/06	6541	306	AMC375293	37N	3W	20
GS #42	11/13/06	6541	308	AMC375294	37N	3W	17, 18
GS #43	11/13/06	6541	310	AMC375295	37N	3W	20
GS #44	11/13/06	6541	312	AMC375296	37N	3W	17, 18
GS #45	11/13/06	6541	314	AMC375297	37N	3W	20
GS #46	11/13/06	6541	316	AMC375298	37N	3W	17, 18
GS #47	11/13/06	6541	318	AMC375299	37N	3W	20
GS #48	11/13/06	6541	320	AMC375300	37N	3W	17, 18
GS #49	11/13/06	6541	322	AMC375301	37N	3W	20
GS #50	5/29/07	6902	122	AMC385028	37N	3W	19, 20
GS #51	5/29/07	6902	124	AMC385029	37N	3W	20
GS #52	5/29/07	6902	126	AMC385030	37N	3W	20
GS #53	11/13/06	6541	330	AMC375305	37N	3W	20
GS #58	11/13/06	6541	340	AMC375310	37N	4W	23, 24
GS #59	11/13/06	6541	342	AMC375311	37N	4W	23, 24
GS #60	11/13/06	6541	344	AMC375312	37N	4W	25
GS #61	11/13/06	6541	346	AMC375313	37N	4W	25
GS #62	11/13/06	6541	348	AMC375314	37N	4W	25
GS #63	11/13/06	6541	350	AMC375315	37N	4W	25
GS #64	7/13/07	6902	128	AMC385031	37N	4W	25
GS #65	7/14/07	6902	130	AMC385032	37N	4W	25
GS #66	7/13/07	6902	132	AMC385033	37N	4W	25
GS #67	7/14/07	6902	134	AMC385034	37N	4W	25
GS #68	11/13/06	6541	360	AMC375320	37N	4W	25
GS #69	11/13/06	6541	362	AMC375321	37N	4W	25
GS #70	5/31/07	6902	136	AMC385035	37N	4W	13, 14
GS #71	5/31/07	6902	138	AMC385036	37N	4W	13, 14
GS #72	5/31/07	6902	140	AMC385037	37N	4W	23, 24
GS #73	5/31/07	6902	142	AMC385038	37N	4W	23, 24

EXHIBIT "A"

Claim Name	Location Date	Mohave County Book	Mohave County Page	BLM Serial No.	Township	Range	Section(s)
GS #74	11/24/06	6558	55	AMC375676	37N	4W	24
GS #75	11/24/06	6558	57	AMC375677	37N	4W	24
GS #76	5/26/07	6902	144	AMC385039	37N	4W	21
GS #77	5/26/07	6902	146	AMC385040	37N	4W	21,28
GS #78	7/14/07	6902	148	AMC385041	37N	4W	26
GS #79	7/14/07	6902	150	AMC385042	37N	4W	26
GS #80	5/27/07	6902	152	AMC385043	37N	4W	23
GS #81	5/27/07	6902	154	AMC385044	37N	4W	23
GS #82	5/27/07	6902	156	AMC385045	37N	4W	23
GS #83	5/27/07	6902	158	AMC385046	37N	4W	23,26
GS #84	7/11/07	6902	160	AMC385047	37N	4W	26
GS #85	7/11/07	6902	162	AMC385048	37N	4W	26
GS #86	11/24/06	6558	79	AMC375688	37N	4W	27
GS #87	11/24/06	6558	81	AMC375689	37N	4W	22,27
GS #88	5/27/07	6902	166	AMC385050	37N	4W	22,23
GS #89	5/27/07	6902	168	AMC385051	37N	4W	22,23
GS #90	11/24/06	6558	87	AMC375692	37N	4W	22,23
GS #91	11/24/06	6558	89	AMC375693	37N	4W	15
GS #92	11/24/06	6558	91	AMC375694	37N	4W	15
GS #93	11/24/06	6558	93	AMC375695	37N	4W	15,22
GS #94	11/24/06	6558	95	AMC375696	37N	4W	22
GS #95	5/26/07	6902	172	AMC385053	37N	4W	15
GS #96	5/26/07	6902	174	AMC385054	37N	4W	15
GS #97	5/27/07	6902	176	AMC385055	37N	4W	15
GS #98	5/27/07	6902	178	AMC385056	37N	4W	15
GS #99	5/26/07	6902	180	AMC385057	37N	4W	21,22
GS #100	5/26/07	6902	182	AMC385058	37N	4W	21,22
GS #101	5/26/07	6902	184	AMC385059	37N	4W	21,22
GS #102	5/26/07	6902	186	AMC385060	37N	4W	21,22
GS #105	5/27/07	6902	188	AMC385061	37N	4W	27,28
GS #106	5/27/07	6902	190	AMC385062	37N	4W	27,28
GS #107	12/8/06	6585	799	AMC376373	37N	4W	21
GS #108	12/8/06	6585	801	AMC376374	37N	4W	21
GS #109	12/8/06	6585	803	AMC376375	37N	4W	21
GS #110	12/8/06	6585	805	AMC376376	37N	4W	21
GS #111	12/8/06	6585	807	AMC376377	37N	4W	21
GS #112	12/8/06	6585	809	AMC376378	37N	4W	21
GS #116	12/8/06	6585	817	AMC376382	37N	4W	20
GS #117	12/8/06	6585	819	AMC376383	37N	4W	20
GS #118	12/8/06	6585	821	AMC376384	37N	4W	20
GS #119	12/8/06	6585	823	AMC376385	37N	4W	19,20,29,30
GS #120	12/8/06	6585	825	AMC376386	37N	4W	29,30
GS #121	12/8/06	6585	827	AMC376387	37N	4W	29,30
GS #122	12/8/06	6585	829	AMC376388	37N	4W	29,30
GS #123	12/8/06	6585	831	AMC376389	37N	4W	19
GS #124	12/8/06	6585	833	AMC376390	37N	4W	19
GS #125	5/4/07	6787	604	AMC384332	37N	4W	19
HK #1	9/14/2006	6459	197	AMC374030	36N	5W	6
HK #2	9/14/2006	6459	213	AMC374031	36N	5W	6

BLM STATE OFFICE

Claim Name	Location Date	Mohave County Book	Mohave County Page	BLM Serial No.	Township	Range	Section(s)
HK #3	9/14/2006	6459	215	AMC374032	36N	6W	36
HK #4	9/14/2006	6459	217	AMC374033	36N	6W	36
HK #5	9/14/2006	6459	219	AMC374034	36N	6W	36
RC #1	9/14/06	6459	153	AMC373999	37N	5W	36
RC #2	9/14/06	6459	155	AMC374000	36N	5W	3
RC #3	9/14/06	6459	157	AMC374001	36N	5W	3
RC #4	9/14/06	6459	159	AMC374002	36N	5W	3
RC #5	9/14/06	6459	161	AMC374003	36N	5W	3
RC #6	9/14/06	6459	163	AMC374004	37N	5W	35,36
RC #7	9/14/06	6459	165	AMC374005	37N	5W	35,36
RC #8	9/14/06	6459	167	AMC374006	37N	5W	17
RC #9	9/14/06	6459	169	AMC374007	37N	5W	17
RC #10	9/14/06	6459	171	AMC374008	37N	5W	17
RC #11	9/14/06	6459	173	AMC374009	37N	5W	17
RC #12	9/14/06	6459	175	AMC374010	37N	5W	20
RC #13	9/14/06	6459	177	AMC374011	37N	5W	20
RC #14	9/14/06	6459	179	AMC374012	37N	5W	20
RC #15	9/10/06	6448	619	AMC374013	37N	5W	17,20
RC #16	9/10/06	6448	621	AMC374014	37N	5W	20
RC #17	9/14/06	6459	181	AMC374015	37N	5W	21
RC #18	9/14/06	6459	183	AMC374016	37N	5W	21,28
RC #19	9/14/06	6459	185	AMC374017	37N	5W	21
RC #20	9/14/06	6459	187	AMC374018	37N	5W	20,28
RC #21	9/14/06	6459	189	AMC374019	37N	5W	21
RC #22	9/14/06	6459	191	AMC374020	37N	5W	21
RC #23	9/14/06	6459	193	AMC374021	37N	5W	21
RC #24	9/14/06	6459	195	AMC374022	37N	5W	28
RC #25	9/14/06	6459	199	AMC374023	37N	5W	28
RC #26	9/14/06	6459	201	AMC374024	37N	5W	28
RC #27	9/14/06	6459	203	AMC374025	37N	5W	28,29,32,33
RC #32	9/14/06	6459	205	AMC374026	37N	5W	22,27
RC #33	9/14/06	6459	207	AMC374027	37N	5W	27
RC #34	9/14/06	6459	209	AMC374028	37N	5W	15
RC #35	9/14/06	6459	211	AMC374029	37N	5W	15
RC #36	5/5/07	6787	596	AMC384333	37N	5W	10,15
RC #37	5/6/07	6787	600	AMC384329	37N	5W	15
RC #38	5/6/07	6787	598	AMC384330	37N	5W	14,15,22,23
RC #39	5/6/07	6787	604	AMC384331	37N	5W	22,23
SR #1	7/17/07	6902	192	AMC385063	38N	5W	12
SR #2	7/17/07	6902	194	AMC385064	38N	5W	12
SR #8	11/13/06	6541	378	AMC375329	38N	5W	23
SR #9	11/13/06	6541	380	AMC375330	38N	4W	30
SR #10	11/13/06	6541	382	AMC375331	38N	4W	30
SR #11	11/13/06	6541	384	AMC375332	38N	4W	30
SR #13	11/13/06	6541	388	AMC375334	38N	4W	18
SR #14	11/13/06	6541	390	AMC375335	38N	4W	18
SR #16	11/13/06	6541	394	AMC375337	38N	4W	20
SR #17	7/17/07	6902	196	AMC385065	38N	4W	30

BLM FIELD OFFICE
 RECEIVED
 NOV 30 2007

United States Department of the Interior

Bureau of Land Management
 BUSINESS & SUPPORT SVCS DIV
 ONE N CENTRAL AVE SUITE 800
 PHOENIX, AZ 85004 -4427
 Phone: (602) 417-9200

Receipt

No: 1557591

Transaction #: 1609227	
Date of Transaction: 08/30/2007	
CUSTOMER:	SAGE ASSOCIATES, INC 3430 E SUNRISE DRIVE SUITE 120 TUCSON, AZ 85718

LINE #	QTY	DESCRIPTION	REMARKS	UNIT PRICE	TOTAL
1	1.00	LOCATABLE MINERALS / MINING CLAIMS-NOT NEW-UNADJUD, ONE AUTH NO. ONLY / MINING CLAIM MONEY RECEIVED (455) CASES: AMC373982/\$24125.00	MAINT 2008 (193)	- n/a -	24125.00
TOTAL:					\$24,125.00

PAYMENT INFORMATION						
1	AMOUNT:	\$24,125.00	POSTMARKED:	8/27/07 0:00		
	TYPE:	CHECK	RECEIVED:	08/30/2007		
	CHECK NO:	1063				
	NAME:	RIMSHOT PROJECT 3430 E SUNRISE DRIVE SUITE 120 TUCSON AZ 85718				

REMARKS

This receipt was generated by the automated BLM Collections and Billing System and is a paper representation of a portion of the official electronic record contained therein.

Message:

193 ROWS RETRIEVED

VERIFIED
OCT 09 2007 PB

CBS Export Results Report

Include Resolved Records

Record Status

- Error Records (E/M/I)
- Accepted Records (A/W)
- "On Hold" Records (H)
- All Records (for s/n or receipt nr)
- Exported, No Results From CBS
- New (not yet exported)

Search Criteria Responsible Ar

Enter export Date (mm/dd/yyyy) ALL
 Serial Number match (optional)
 Receipt Nr (optional) 1557591
 Export Nr (exclusive)
 LR2000 User (defaults to login) ALL

- User (U,X)
- Programme
- All (U,P,X)

Query

Reset

User

	Resend?	Export Nr	A/D	Serial Nr	Mult	Code	\$ Amount	Remarks	Receipt Nr	LR2000 User	#Msgl
1	<input type="checkbox"/>	1576373	A	AMC373982		582	125.00	2008	1557591	ABUNDA	1

Lead #'s

- Amc 373982
- 376373
- 384329
- 385002
- 375666
- 375255

NOTICE!!

These documents have been scanned!

Do not place un-scanned documents beneath this notice!

Do not remove this notice from this file!

GPO Jacket No. 560-102
Print Order 61540
Rise Business Services, LLC
Job=AZ15 5/28/2019



Box Number= AZ15088



Claim Begin-End: AMC385002-AMC385065

5 Miscellaneous



AZ15088-7

AMC384552-AMC385381

SAGE ASSOCIATES Inc.

3430 E. Sunrise Drive, Suite 120

Tucson, AZ 85718

TEL : 520-623-3090

FAX: 520-623-3326

Email: sage@bblabs.net

August 6, 2007

U.S. Department of the Interior
Bureau of Land Management
Arizona State Office
One North Central Avenue, Suite 800
Phoenix, Arizona 85004-4427

RE: Filing - Notices of Location

Dear BLM Official:

Please find enclosed the Notices of Location of sixty-four (64) unpatented lode mining claims for filing with the BLM. We understand the current filing fee per mining claim is one hundred seventy dollars (\$170), this making a total of ten thousand eight hundred and eighty dollars (\$10,880). A company check, in this amount, is attached.

Thank you for your time and attention to our request.

Sincerely,



David B. Hackman

DBH/rjm

Enclosures: (26) "FT" Notices of Location + Claim Maps
(35) "GS" Notices of Location + Claim Maps
(3) "SR" Notices of Location + Claim Maps
Check # 1050 (\$10,880)

PHOENIX, ARIZONA

2007 AUG 10 A 8:10

RECEIVED
B.L.M. AZ STATE OFFICE

AMC 385002

NOTICE!!

These documents have been scanned!

Do not place un-scanned documents beneath this notice!

Do not remove this notice from this file!

GPO Jacket No. 560-102
Print Order 61540
Rise Business Services, LLC
Job=AZ15 5/28/2019



Box Number= AZ15088



Claim Begin-End: AMC385002-AMC385065

6 Location Notices-Amendments and Supporting Documents



AZ15088-7

AMC384552-AMC385381

MINING CLAIM STATUS REPORT

Data Entry OK

MTP CHECKED BY TR

GEO CHECKED BY TR

LEAD SERIAL NO. AMC 385002 THROUGH AMC 385065

# <u>64</u> LODE	LOCATION FEE @ \$30 =	\$ <u>1920.00</u>
# _____ PLACER	PROCESSING FEE @ \$15 =	\$ <u>960.00</u>
# _____ ASSOCIATION PL	MAINTENANCE FEE @ \$125 =	\$ <u>8000.00</u>
# _____ MILL SITE	OVERAGE	\$ _____
# _____ TUNNEL SITE	SHORTAGE	\$ _____
	OTHER FEES	\$ _____
ENOUGH LOCATORS	TOTAL	\$ <u>10,880.00</u> - OK
YES [] NO []		

OVER-THE-COUNTER [] MAIL [] TIMELY FILED: YES [] NO []

LEGAL DESCRIPTION: T 38N R 4W SEC 21, 15, 7, 11, 3, 5, 26, 30
 T 38N R 3W SEC 19
 T 39N R 4W SEC 27, 34, 32
 T 39N R 3W SEC 19, 20
39N 4W 25, 13, 14, 23, 24, 21, 28, 24, 28, 15, 27

BLM [] FOREST SERVICE [] Kaibab SUBJ TO PL 359: YES [] NO []

WILDERNESS AREA: NO [] YES []

SPLIT ESTATE: SX [] PX [] SRHA [] OTHER [] N/A []
 PROPER NOTICE FILED IF LOCATED ON SRHA LANDS-YES [] NO [] N/A []

RECONVEYED MINERALS ON BLM LANDS REQUIRE OPENING ORDERS
 FROM 1944 TO 1993. OPEN TO ENTRY ON: _____ N/A []

COMMENTS/STATUS: VOID [] PARTIALLY VOID [] PVT MINERALS []
 WITHDRAWN LANDS [] OTHER [] FT 62, 66 } 39N-4W-32 see
38N: SW-12 } Slightly Overlap - } phx 080237
Amc 385018 } QCP Recon
Amc 385022 } Minerals Retained
By State of AZ

Claimant acknowledges that portions of the following claim(s) site(s) may be void or voidable. _____

Signature of claimant _____
 FINAL ADJUDICATION TR DATE 5-20-08

AMC 385003 & AMC 385004 have had final adjudication review in order to process amendments rec'd 1/15/08 RE 5/8/08
 385049 + 385052 - closed

AMC 385002

may 26, 07

5	- 5
6	- 30
7	- 31
8	- 10
	<hr/>
	76 Days

WMS 382003

2

Return to:
Sage Associates Inc.
3430 E. Sunrise Drive, Suite 120
Tucson, Arizona 85718

RECEIVED
B.L.M. AZ STATE OFFICE

2007 AUG 10 A 7:52

PHOENIX, ARIZONA



PAGE: 1 of 2 FEE # 2007068177

B: 6902 P: 70

OFFICIAL RECORDS
OF MOHAVE COUNTY
JOAN MCCALL,
COUNTY RECORDER



07/31/2007 10:35 AM Fee: \$14.00
DOC TYPE: MINE
PAID BY: RIMSHOT PROJECT

NOTICE OF LOCATION - LODE MINING CLAIM STATE OF ARIZONA

NOTICE IS HEREBY GIVEN that the undersigned having complied with the requirements of the Federal Code of Regulations, and the local laws, customs and regulations of the State of Arizona, has (have) located the FT #7 Lode Mining Claim in the (un)surveyed Section 21, Township 38 N., Range 4 W., Gila & Salt River Base and Meridian in the unincorporated Mining District in Mohave County, in the State of Arizona.

The lode mining claim has been located by Sage Associates Inc. , whose current mailing address is 3430 E. Sunrise Drive, Suite 120, Tucson, Arizona 85718 .

The claim is 1500 feet in length and 600 feet width, and 50 feet is claimed in a East direction and 1450 feet in a West direction from the location monument, at which the Notice of Location is posted, lengthwise of the claim, together with 300 feet in width on each side of the center of the claim. The general course of the lode deposit and premises is from the Easterly to the Westerly . On the ground, this lode mining claim is marked by six 2"x2"x5' wooden posts, embedded one foot in the ground, one at each corner and one at the center of each end line of the claim.

The Location Notice Monument is located about 900 feet North and 2250 feet East of the SW corner of Section 21, Township 38 N., Range 4 W., Gila & Salt River Base and Meridian.

This claim encompasses portions of the following quarter section (s), section (s), Township (s) and Range (s) within the Gila & Salt River Base and Meridian, Arizona:

SW 1/4 of Section 21, Township 38 North, Range 4 West

A duplicate of this Notice of Location is on file for record (within 90 days of location as dated herein) with the Mohave County Recorder , in whose jurisdiction this claim is located. All appropriate recording fees have been paid and a map has been submitted as provided in the A.R.S. on lode mining claim filings.

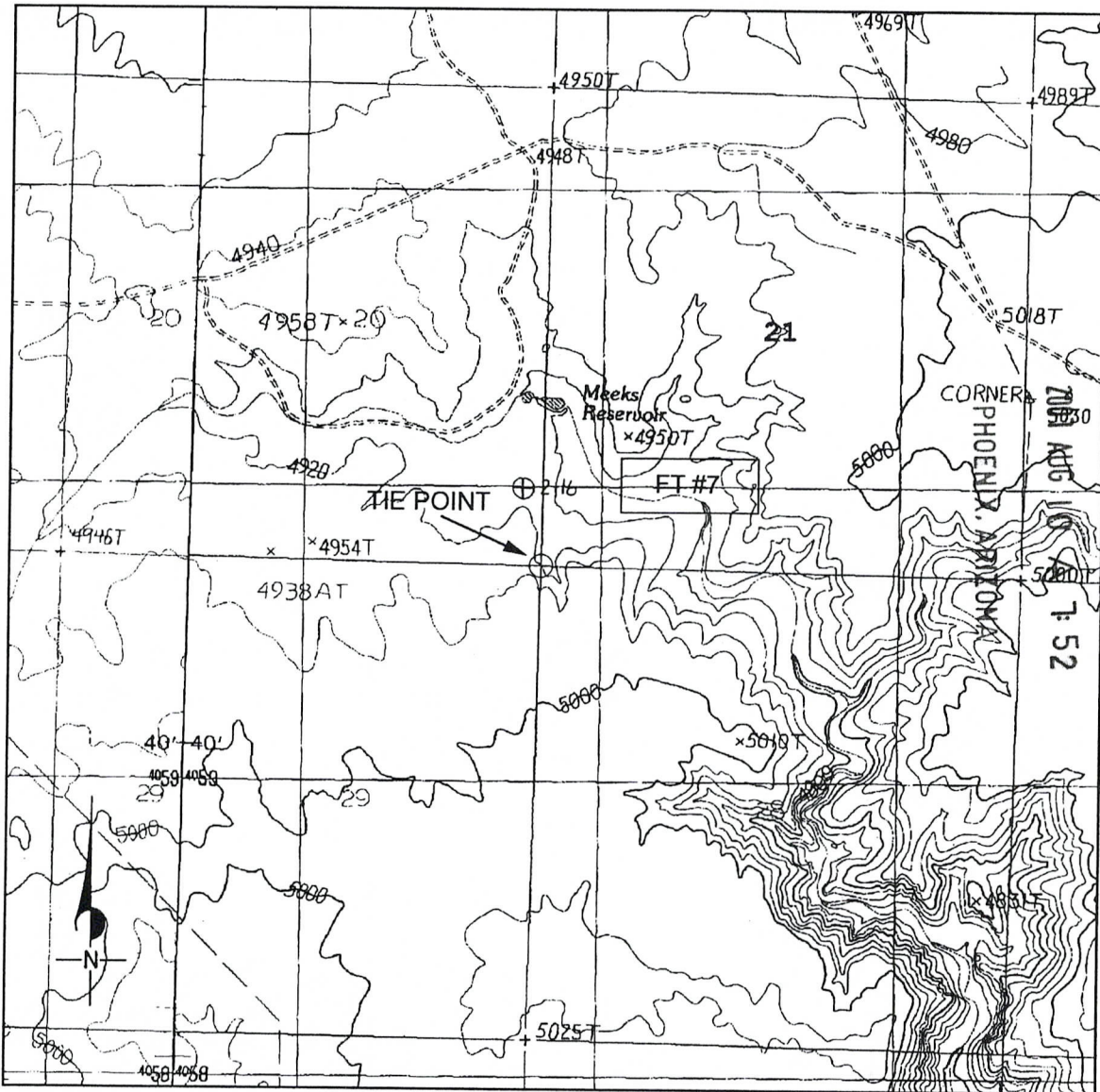
DATED AND POSTED on the ground this 25th day of June , 200 7 .

 Walter D. Lombardo
(Agent for the Owner)

AMC 385002

71

**CLAIM MAP OF THE FT # 7 LODE MINING CLAIM
LOCATED IN MOHAVE COUNTY, ARIZONA
MAP SCALE OF 1 INCH = 2000 FEET**



RECEIVED
B.L.M. AZ STATE OFFICE

1. Located by : Sage Associates, 3430 E. Sunrise Drive, #120, Tucson, Arizona 85718.
2. The Northwest corner of lode mining claim FT #7 is 1200 feet North and 800 feet East of the unsurveyed SW corner of Section 21, Township 38 North, Range 4 West, Gila & Salt River Base Meridian.
3. The claim is generally located in the SW 1/4 of Section 21 , Township 38 North, Range 4 West, Gila & Salt River Base Meridian.
4. All claim monuments are 2 inch X 2 inch X 5 foot wooden posts with metal tags indicating which location monument, corner or end-center the post represents.
5. The bearing & distance between corners is as follows: Starting at the NW corner ; hence 300 feet due south to the west end-center ; hence 300 feet due south to the SW corner ; hence 1500 feet due east to the SE corner ; hence 300 feet due north to the east end-center ; hence 300 feet due north to the NE corner; hence 1500 feet due west to the point of beginning.

AMC 385002

Return to:
Sage Associates Inc.
3430 E. Sunrise Drive, Suite 160
Tucson, Arizona 85718

RECEIVED
AZ STATE OFFICE
2008 JAN 15 A 8: 20


PHOENIX, ARIZONA



PAGE: 1 of 2 FEE # 2007105843

B: 7060 P: 517

OFFICIAL RECORDS
OF MOHAVE COUNTY
JOAN MCCALL,
COUNTY RECORDER



12/24/2007 02:37 PM Fee: \$14.00
DOC TYPE: AMDMINE
PAID BY: RIMSHOT PROJECT

AMC 385002
AMC 375255

AMENDED NOTICE OF LOCATION - LODE MINING CLAIM STATE OF ARIZONA

NOTICE IS HEREBY GIVEN that the undersigned, owner(s) of the FT # 12 Lode Mining Claim originally located on July 3, 2007 (BLM Serial No. AMC385003; Recorded in Book 6902, Pages 72-73 of Mohave County), hereby amend the original location in compliance with all federal, state, and local laws and customs applicable thereto for any contained valuable mineral deposit(s) and other locatable minerals. The claim is in the (un)surveyed Section 19, Township 38 N., Range 3 W., G.&S.R.B.M. in the unincorporated Mining District in Mohave County, in the State of Arizona.

The lode mining claim has been located by Sage Associates Inc., whose current mailing address is 3430 E. Sunrise Drive, Suite 160, Tucson, Arizona 85718.

The claim is 1500 feet in length and 600 feet width, and 50 feet is claimed in a East direction and 1450 feet in a West direction from the location monument, at which the Notice of Location is posted, lengthwise of the claim, together with 300 feet in width on each side of the center of the claim. The general course of the lode deposit and premises is from the Easterly to the Westerly. On the ground, this lode mining claim is marked by six 2"x2"x5' wooden posts, embedded one foot in the ground, one at each corner and one at the center of each end line of the claim.

The Location Notice Monument is located about 950 feet South and 1800 feet East of the NW corner of Section 19, Township 38 N., Range 3 W., Gila & Salt River Base and Meridian.

This claim encompasses portions of the following quarter section (s), section (s), Township (s) and Range (s) within the Gila & Salt River Base and Meridian, Arizona:

NW 1/4 of Section 19, Township 38 North, Range 3 West

The Amended Notice of Location is made in conformity with the original location, for the purpose of appropriating under the applicable Mining Laws all ground and mineral deposits within the boundaries described above, of more definitely describing the locality and boundaries of said claim, and of correcting any irregularities, errors, or defects which may have existed or may exist in the original location or the record thereof, and is made without waiving any rights acquired under and virtue of said original location.

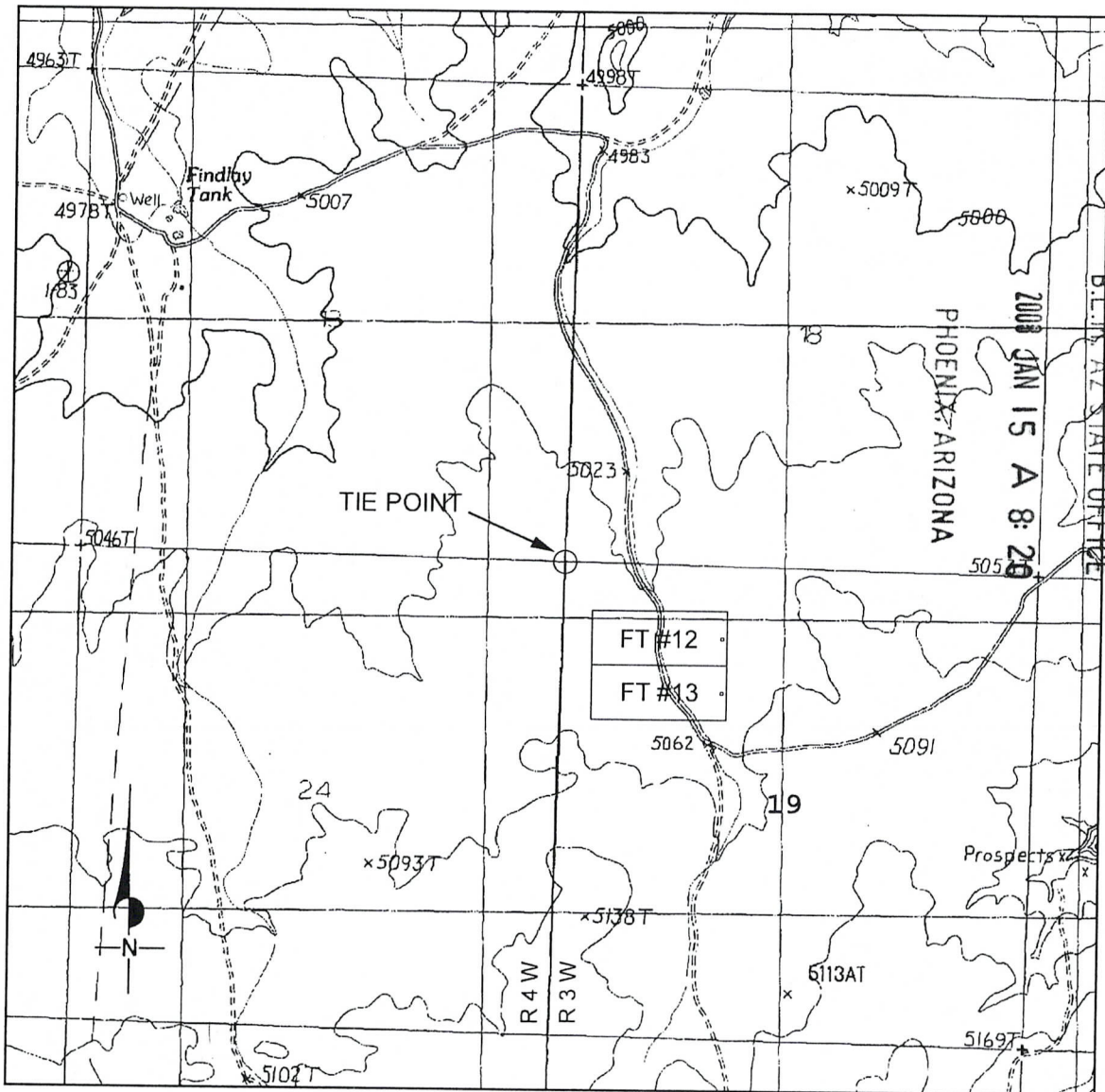
Dated this 14th day of December, 2007.

David B. Hackman
David B. Hackman for Sage Associates

ENTERED IN COMPUTER
RE 5/8/08

AMC 385003

CLAIM MAP OF THE FT # 12 LODE MINING CLAIM
LOCATED IN MOHAVE COUNTY, ARIZONA
MAP SCALE OF 1 INCH = 2000 FEET



1. Located by : Sage Associates, 3430 E. Sunrise Drive, #160, Tucson, Arizona 85718.
2. The Northwest corner of lode mining claim FT #12 is 650 feet South and 350 feet East of the unsurveyed NW corner of Section 19, Township 38 North, Range 3 West, Gila & Salt River Base Meridian.
3. The claim is generally located in the NW 1/4 of Section 19 , Township 38 North, Range 3 West, Gila & Salt River Base Meridian.
4. All claim monuments are 2 inch X 2 inch X 5 foot wooden posts with metal tags indicating which location monument, corner or end-center the post represents.
5. The bearing & distance between corners is as follows: Starting at the NW corner ; hence 300 feet due south to the west end-center ; hence 300 feet due south to the SW corner ; hence 1500 feet due east to the SE corner ; hence 300 feet due north to the east end-center ; hence 300 feet due north to the NE corner; hence 1500 feet due west to the point of beginning.

2
Return to:
Sage Associates Inc.
3430 E. Sunrise Drive, Suite 120
Tucson, Arizona 85718

RECEIVED
B.L.M. AZ STATE OFFICE

2007 AUG 10 A 7:52

PHOENIX, ARIZONA

PAGE: 1 of 2 FEE # 2007068178

B: 6902 P: 72

OFFICIAL RECORDS
OF MOHAVE COUNTY
JOAN MCCALL,
COUNTY RECORDER



07/31/2007 10:35 AM Fee: \$14.00
DOC TYPE: MINE
PAID BY: RIMSHOT PROJECT

NOTICE OF LOCATION - LODE MINING CLAIM STATE OF ARIZONA

NOTICE IS HEREBY GIVEN that the undersigned having complied with the requirements of the Federal Code of Regulations, and the local laws, customs and regulations of the State of Arizona, has (have) located the FT #12 Lode Mining Claim in the (un)surveyed Section 19, Township 38 N., Range 3 W., Gila & Salt River Base and Meridian in the unincorporated Mining District in Mohave County, in the State of Arizona.

The lode mining claim has been located by Sage Associates Inc., whose current mailing address is 3430 E. Sunrise Drive, Suite 120, Tucson, Arizona 85718.

The claim is 1500 feet in length and 600 feet width, and 50 feet is claimed in a East direction and 1450 feet in a West direction from the location monument, at which the Notice of Location is posted, lengthwise of the claim, together with 300 feet in width on each side of the center of the claim. The general course of the lode deposit and premises is from the Easterly to the Westerly. On the ground, this lode mining claim is marked by six 2"x2"x5' wooden posts, embedded one foot in the ground, one at each corner and one at the center of each end line of the claim.

The Location Notice Monument is located about 950 feet South and 1850 feet East of the NW corner of Section 19, Township 38 N., Range 3 W., Gila & Salt River Base and Meridian.

This claim encompasses portions of the following quarter section (s), section (s), Township (s) and Range (s) within the Gila & Salt River Base and Meridian, Arizona:

NW 1/4 of Section 19, Township 38 North, Range 3 West

A duplicate of this Notice of Location is on file for record (within 90 days of location as dated herein) with the Mohave County Recorder, in whose jurisdiction this claim is located. All appropriate recording fees have been paid and a map has been submitted as provided in the A.R.S. on lode mining claim filings.

DATED AND POSTED on the ground this 3rd day of July, 2007.

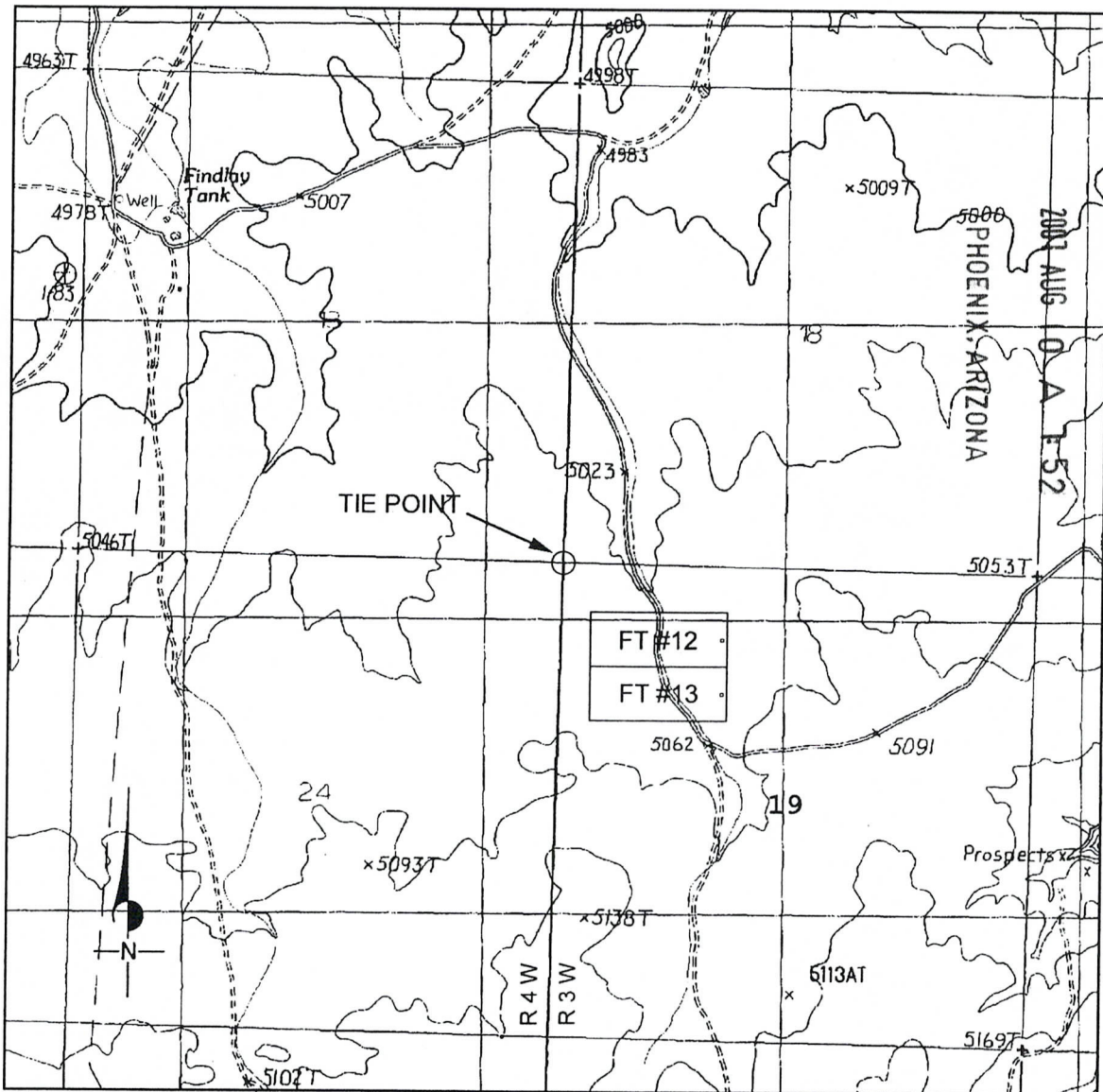
Walter A. Lombardo

(Agent for the Owner)

Final Adjudication Review
performed 5/8/08 in order
to process amendment for
Amc 385003 RE 5/13/05

AMC 385003

CLAIM MAP OF THE FT # 12 LODE MINING CLAIM
LOCATED IN MOHAVE COUNTY, ARIZONA
MAP SCALE OF 1 INCH = 2000 FEET



1. Located by : Sage Associates, 3430 E. Sunrise Drive, #120, Tucson, Arizona 85718.
2. The Northwest corner of lode mining claim FT #12 is 650 feet South and 400 feet East of the unsurveyed NW corner of Section 19, Township 38 North, Range 3 West, Gila & Salt River Base Meridian.
3. The claim is generally located in the NW 1/4 of Section 19 , Township 38 North, Range 3 West, Gila & Salt River Base Meridian.
4. All claim monuments are 2 inch X 2 inch X 5 foot wooden posts with metal tags indicating which location monument, corner or end-center the post represents.
5. The bearing & distance between corners is as follows: Starting at the NW corner ; hence 300 feet due south to the west end-center ; hence 300 feet due south to the SW corner ; hence 1500 feet due east to the SE corner ; hence 300 feet due north to the east end-center ; hence 300 feet due north to the NE corner; hence 1500 feet due west to the point of beginning.

AMC 385003

Return to:
Sage Associates Inc.
3430 E. Sunrise Drive, Suite 160
Tucson, Arizona 85718

2

RECEIVED
AZ STATE OFFICE

2008 JAN 15 A 8: 20

PHOENIX, ARIZONA



PAGE: 1 of 2 FEE # 2007105844

B: 7060 P: 519

OFFICIAL RECORDS
OF MOHAVE COUNTY
JOAN MCCALL,
COUNTY RECORDER



12/24/2007 02:37 PM Fee: \$14.00
DOC TYPE: AMDMINE
PAID BY: RIMSHOT PROJECT

AMENDED NOTICE OF LOCATION - LODE MINING CLAIM STATE OF ARIZONA

NOTICE IS HEREBY GIVEN that the undersigned, owner(s) of the FT # 13 Lode Mining Claim originally located on July 3, 2007 (BLM Serial No. AMC385004; Recorded in Book 6902, Pages 74-75 of Mohave County), hereby amend the original location in compliance with all federal, state, and local laws and customs applicable thereto for any contained valuable mineral deposit(s) and other locatable minerals. The claim is in the (un)surveyed Section 19, Township 38 N., Range 3 W., G.&S.R.B.M. in the unincorporated Mining District in Mohave County, in the State of Arizona.

The lode mining claim has been located by Sage Associates Inc., whose current mailing address is 3430 E. Sunrise Drive, Suite 160, Tucson, Arizona 85718.

The claim is 1500 feet in length and 600 feet width, and 50 feet is claimed in a East direction and 1450 feet in a West direction from the location monument, at which the Notice of Location is posted, lengthwise of the claim, together with 300 feet in width on each side of the center of the claim. The general course of the lode deposit and premises is from the Easterly to the Westerly. On the ground, this lode mining claim is marked by six 2"x2"x5' wooden posts, embedded one foot in the ground, one at each corner and one at the center of each end line of the claim.

The Location Notice Monument is located about 1550 feet South and 1800 feet East of the NW corner of Section 19, Township 38 N., Range 3 W., Gila & Salt River Base and Meridian.

This claim encompasses portions of the following quarter section (s), section (s), Township (s) and Range (s) within the Gila & Salt River Base and Meridian, Arizona:

NW 1/4 of Section 19, Township 38 North, Range 3 West

The Amended Notice of Location is made in conformity with the original location, for the purpose of appropriating under the applicable Mining Laws all ground and mineral deposits within the boundaries described above, of more definitely describing the locality and boundaries of said claim, and of correcting any irregularities, errors, or defects which may have existed or may exist in the original location or the record thereof, and is made without waiving any rights acquired under and virtue of said original location.

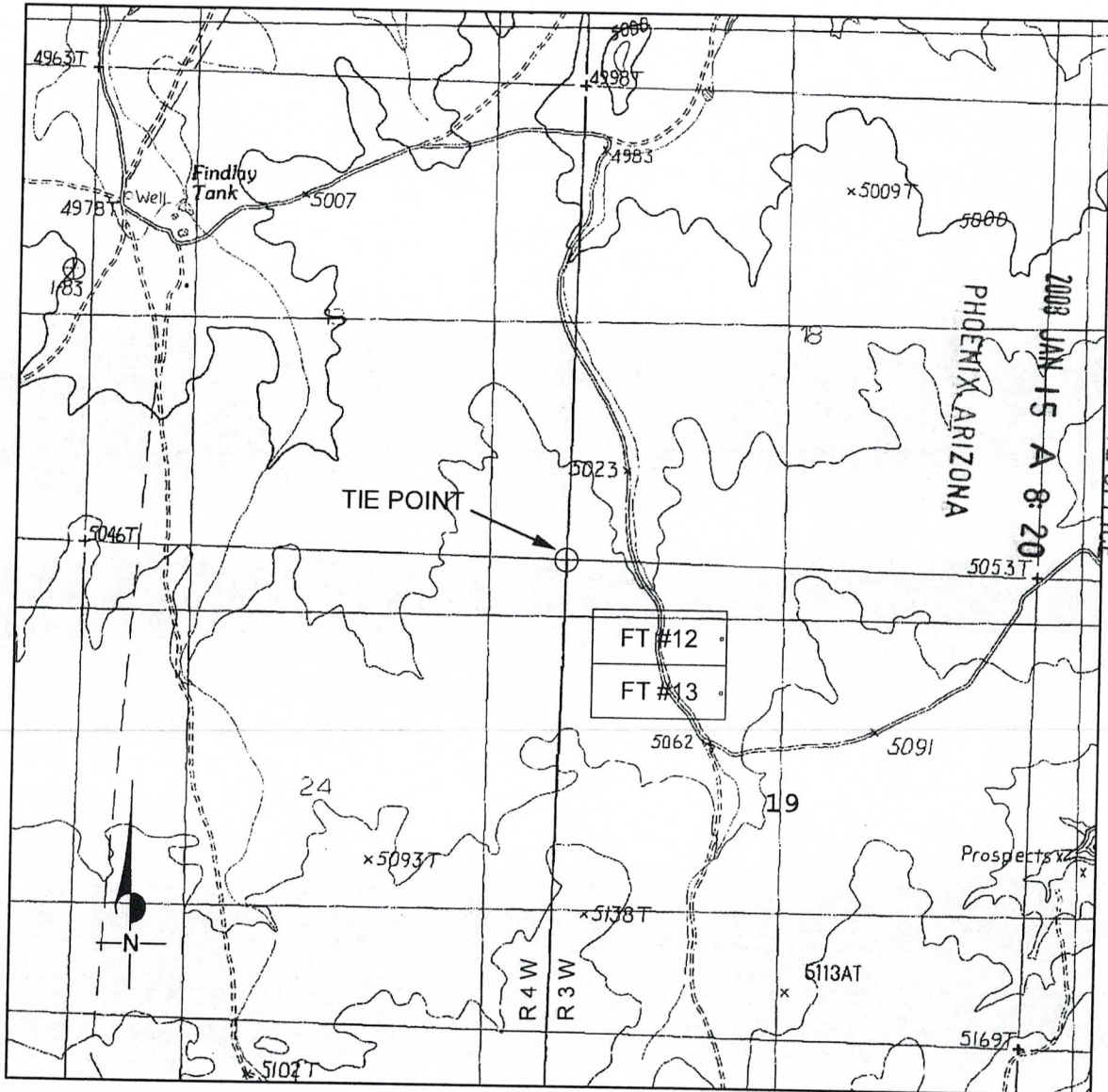
Dated this 14th day of December, 2007.

David B. Hackman
David B. Hackman for Sage Associates

ENTERED IN COMPUTER
RE 5/8/08

AMC 385004

**CLAIM MAP OF THE FT # 13 LODE MINING CLAIM
LOCATED IN MOHAVE COUNTY, ARIZONA
MAP SCALE OF 1 INCH = 2000 FEET**



1. Located by : Sage Associates, 3430 E. Sunrise Drive, #160, Tucson, Arizona 85718.
2. The Northwest corner of lode mining claim FT #13 is 1250 feet South and 350 feet East of the unsurveyed NW corner of Section 19, Township 38 North, Range 3 West, Gila & Salt River Base Meridian.
3. The claim is generally located in the NW 1/4 of Section 19 , Township 38 North, Range 3 West, Gila & Salt River Base Meridian.
4. All claim monuments are 2 inch X 2 inch X 5 foot wooden posts with metal tags indicating which location monument, corner or end-center the post represents.
5. The bearing & distance between corners is as follows: Starting at the NW corner ; hence 300 feet due south to the west end-center ; hence 300 feet due south to the SW corner ; hence 1500 feet due east to the SE corner ; hence 300 feet due north to the east end-center ; hence 300 feet due north to the NE corner; hence 1500 feet due west to the point of beginning.

Return to:
Sage Associates Inc.
3430 E. Sunrise Drive, Suite 120
Tucson, Arizona 85718



PAGE: 1 of 2 FEE # 2007068179

B:6902 P:74

RECEIVED
B.L.M. AZ STATE OFFICE

OFFICIAL RECORDS
OF MOHAVE COUNTY
JOAN MCCALL,
COUNTY RECORDER



2007 AUG 10 A 7:52

07/31/2007 10:35 AM Fee: \$14.00
DOC TYPE: MINE
PAID BY: RIMSHOT PROJECT

PHOENIX, ARIZONA

**NOTICE OF LOCATION - LODE MINING CLAIM
STATE OF ARIZONA**

NOTICE IS HEREBY GIVEN that the undersigned having complied with the requirements of the Federal Code of Regulations, and the local laws, customs and regulations of the State of Arizona, has (have) located the FT #13 Lode Mining Claim in the (un)surveyed Section 19, Township 38 N., Range 3 W., Gila & Salt River Base and Meridian in the unincorporated Mining District in Mohave County, in the State of Arizona.

The lode mining claim has been located by Sage Associates Inc., whose current mailing address is 3430 E. Sunrise Drive, Suite 120, Tucson, Arizona 85718.

The claim is 1500 feet in length and 600 feet width, and 50 feet is claimed in a East direction and 1450 feet in a West direction from the location monument, at which the Notice of Location is posted, lengthwise of the claim, together with 300 feet in width on each side of the center of the claim. The general course of the lode deposit and premises is from the Easterly to the Westerly. On the ground, this lode mining claim is marked by six 2"x2"x5' wooden posts, embedded one foot in the ground, one at each corner and one at the center of each end line of the claim.

The Location Notice Monument is located about 1550 feet South and 1850 feet East of the NW corner of Section 19, Township 38 N., Range 3 W., Gila & Salt River Base and Meridian.

This claim encompasses portions of the following quarter section (s), section (s), Township (s) and Range (s) within the Gila & Salt River Base and Meridian, Arizona:

NW 1/4 of Section 19, Township 38 North, Range 3 West

A duplicate of this Notice of Location is on file for record (within 90 days of location as dated herein) with the Mohave County Recorder, in whose jurisdiction this claim is located. All appropriate recording fees have been paid and a map has been submitted as provided in the A.R.S. on lode mining claim filings.

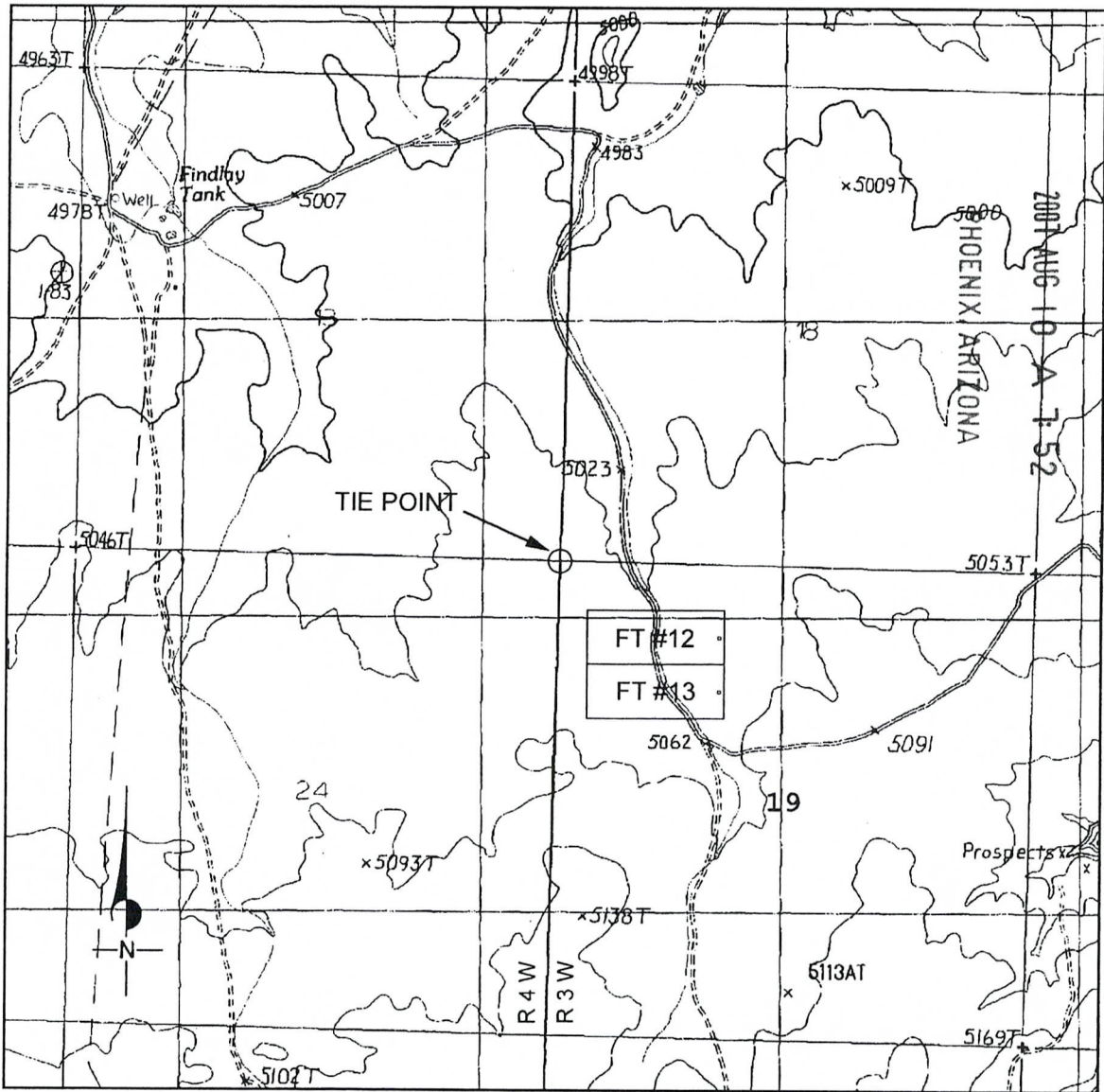
DATED AND POSTED on the ground this 3rd day of July, 2007.

Walter S. Lombardo
(Agent for the Owner)

*Final Adjudication Review
performed 5/8/08 in order
to process Amendment rec'd
1/15/08 RE 5/8/08*

AMC 385004

CLAIM MAP OF THE FT # 13 LODE MINING CLAIM
LOCATED IN MOHAVE COUNTY, ARIZONA
MAP SCALE OF 1 INCH = 2000 FEET



1. Located by : Sage Associates, 3430 E. Sunrise Drive, #120, Tucson, Arizona 85718.
2. The Northwest corner of lode mining claim FT #13 is 1250 feet South and 400 feet East of the unsurveyed NW corner of Section 19, Township 38 North, Range 3 West, Gila & Salt River Base Meridian.
3. The claim is generally located in the NW 1/4 of Section 19 , Township 38 North, Range 3 West, Gila & Salt River Base Meridian.
4. All claim monuments are 2 inch X 2 inch X 5 foot wooden posts with metal tags indicating which location monument, corner or end-center the post represents.
5. The bearing & distance between corners is as follows: Starting at the NW corner ; hence 300 feet due south to the west end-center ; hence 300 feet due south to the SW corner ; hence 1500 feet due east to the SE corner ; hence 300 feet due north to the east end-center ; hence 300 feet due north to the NE corner; hence 1500 feet due west to the point of beginning.

AMC 385004

Return to:
Sage Associates Inc.
3430 E. Sunrise Drive, Suite 120
Tucson, Arizona 85718

RECEIVED
B.L.M. AZ STATE OFFICE

2007 AUG 10 A 7:52

PHOENIX, ARIZONA



PAGE: 1 of 2 FEE # 2007068180

B:6902 P:76

OFFICIAL RECORDS
OF MOHAVE COUNTY
JOAN MCCALL,
COUNTY RECORDER



07/31/2007 10:35 AM Fee: \$14.00
DOC TYPE: MINE
PAID BY: RIMSHOT PROJECT

NOTICE OF LOCATION - LODE MINING CLAIM STATE OF ARIZONA

NOTICE IS HEREBY GIVEN that the undersigned having complied with the requirements of the Federal Code of Regulations, and the local laws, customs and regulations of the State of Arizona, has (have) located the FT #29 Lode Mining Claim in the (un)surveyed Section 15, Township 38 N., Range 4 W., Gila & Salt River Base and Meridian in the unincorporated Mining District in Mohave County, in the State of Arizona.

The lode mining claim has been located by Sage Associates Inc., whose current mailing address is 3430 E. Sunrise Drive, Suite 120, Tucson, Arizona 85718.

The claim is 1500 feet in length and 600 feet width, and 1450 feet is claimed in a East direction and 50 feet in a West direction from the location monument, at which the Notice of Location is posted, lengthwise of the claim, together with 300 feet in width on each side of the center of the claim. The general course of the lode deposit and premises is from the Easterly to the Westerly. On the ground, this lode mining claim is marked by six 2"x2"x5' wooden posts, embedded one foot in the ground, one at each corner and one at the center of each end line of the claim.

The Location Notice Monument is located about 350 feet South and 3900 feet West of the NE corner of Section 15, Township 38 N., Range 4 W., Gila & Salt River Base and Meridian.

This claim encompasses portions of the following quarter section (s), section (s), Township (s) and Range (s) within the Gila & Salt River Base and Meridian, Arizona:

NW 1/4 of Section 15, Township 38 North, Range 4 West
NE 1/4 of Section 15, Township 38 North, Range 4 West

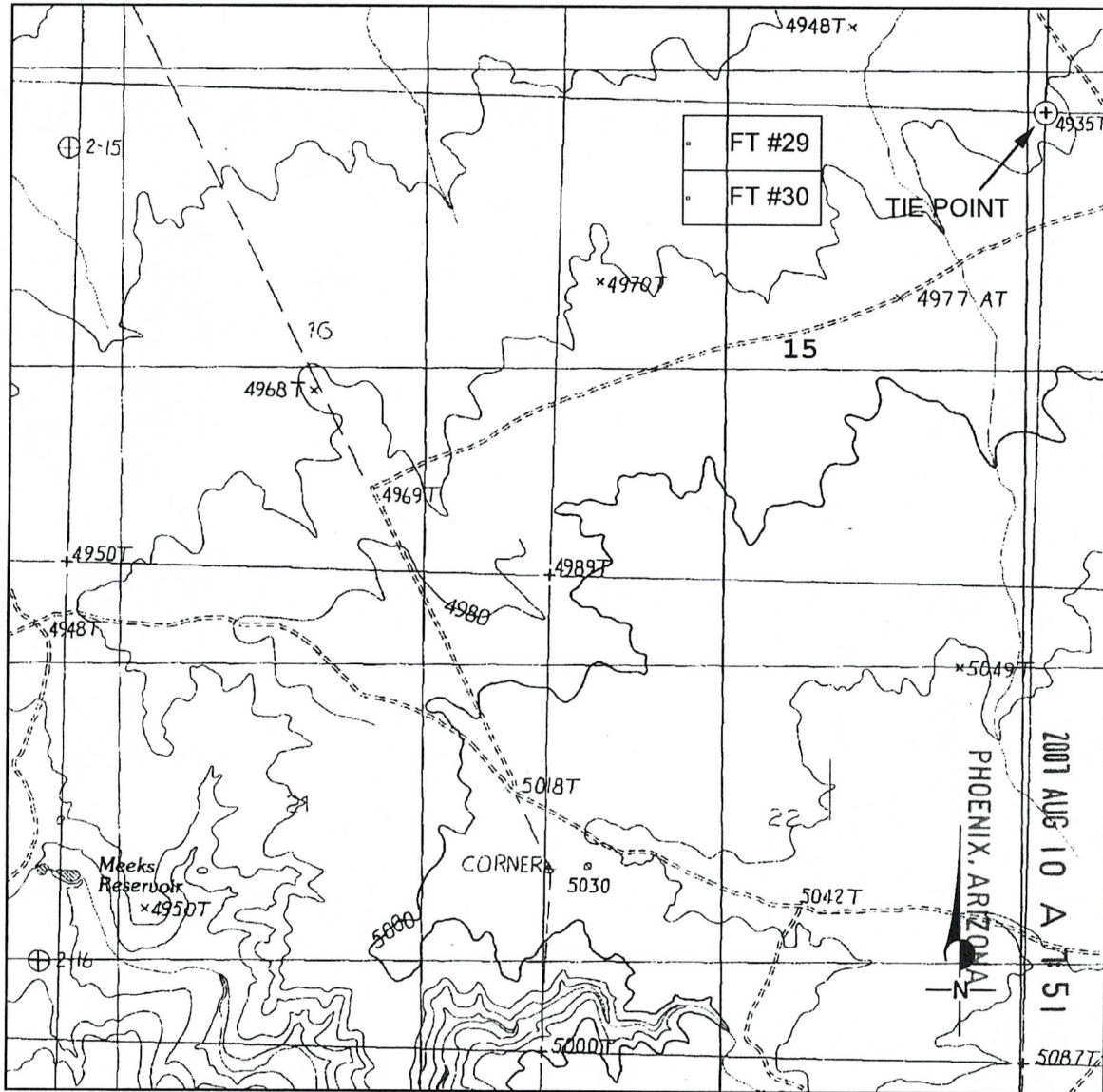
A duplicate of this Notice of Location is on file for record (within 90 days of location as dated herein) with the Mohave County Recorder, in whose jurisdiction this claim is located. All appropriate recording fees have been paid and a map has been submitted as provided in the A.R.S. on lode mining claim filings.

DATED AND POSTED on the ground this 25th day of June, 2007.

Walter D. Lombardi
(Agent for the Owner)

AMC 385005

**CLAIM MAP OF THE FT # 29 LODE MINING CLAIM
LOCATED IN MOHAVE COUNTY, ARIZONA
MAP SCALE OF 1 INCH = 2000 FEET**



1. Located by : Sage Associates, 3430 E. Sunrise Drive, #120, Tucson, Arizona 85718.
2. The Northwest corner of lode mining claim FT #29 is 50 feet South and 3950 feet West of the surveyed NE corner of Section 15, Township 38 North, Range 4 West, Gila & Salt River Base Meridian.
3. The claim is generally located in the NW 1/4 of Section 15 , Township 38 North, Range 4 West, Gila & Salt River Base Meridian.
4. All claim monuments are 2 inch X 2 inch X 5 foot wooden posts with metal tags indicating which location monument, corner or end-center the post represents.
5. The bearing & distance between corners is as follows: Starting at the NW corner ; hence 300 feet due south to the west end-center ; hence 300 feet due south to the SW corner ; hence 1500 feet due east to the SE corner ; hence 300 feet due north to the east end-center ; hence 300 feet due north to the NE corner; hence 1500 feet due west to the point of beginning.

AMC 385005

Return to:
Sage Associates Inc.
3430 E. Sunrise Drive, Suite 120
Tucson, Arizona 85718

RECEIVED
2007 AUG 10 A 7:51

PHOENIX, ARIZONA



PAGE: 1 of 2 FEE # 2007068181

B: 6902 P: 78

OFFICIAL RECORDS
OF MOHAVE COUNTY
JOAN MCCALL,
COUNTY RECORDER



07/31/2007 10:35 AM Fee: \$14.00
DOC TYPE: MINE
PAID BY: RIMSHOT PROJECT

NOTICE OF LOCATION - LODE MINING CLAIM STATE OF ARIZONA

NOTICE IS HEREBY GIVEN that the undersigned having complied with the requirements of the Federal Code of Regulations, and the local laws, customs and regulations of the State of Arizona, has (have) located the FT #30 Lode Mining Claim in the (un)surveyed Section 15, Township 38 N., Range 4 W., Gila & Salt River Base and Meridian in the unincorporated Mining District in Mohave County, in the State of Arizona.

The lode mining claim has been located by Sage Associates Inc., whose current mailing address is 3430 E. Sunrise Drive, Suite 120, Tucson, Arizona 85718.

The claim is 1500 feet in length and 600 feet width, and 1450 feet is claimed in a East direction and 50 feet in a West direction from the location monument, at which the Notice of Location is posted, lengthwise of the claim, together with 300 feet in width on each side of the center of the claim. The general course of the lode deposit and premises is from the Easterly to the Westerly. On the ground, this lode mining claim is marked by six 2"x2"x5' wooden posts, embedded one foot in the ground, one at each corner and one at the center of each end line of the claim.

The Location Notice Monument is located about 950 feet South and 3900 feet West of the NE corner of Section 15, Township 38 N., Range 4 W., Gila & Salt River Base and Meridian.

This claim encompasses portions of the following quarter section (s), section (s), Township (s) and Range (s) within the Gila & Salt River Base and Meridian, Arizona:

NW 1/4 of Section 15, Township 38 North, Range 4 West
NE 1/4 of Section 15, Township 38 North, Range 4 West

A duplicate of this Notice of Location is on file for record (within 90 days of location as dated herein) with the Mohave County Recorder, in whose jurisdiction this claim is located. All appropriate recording fees have been paid and a map has been submitted as provided in the A.R.S. on lode mining claim filings.

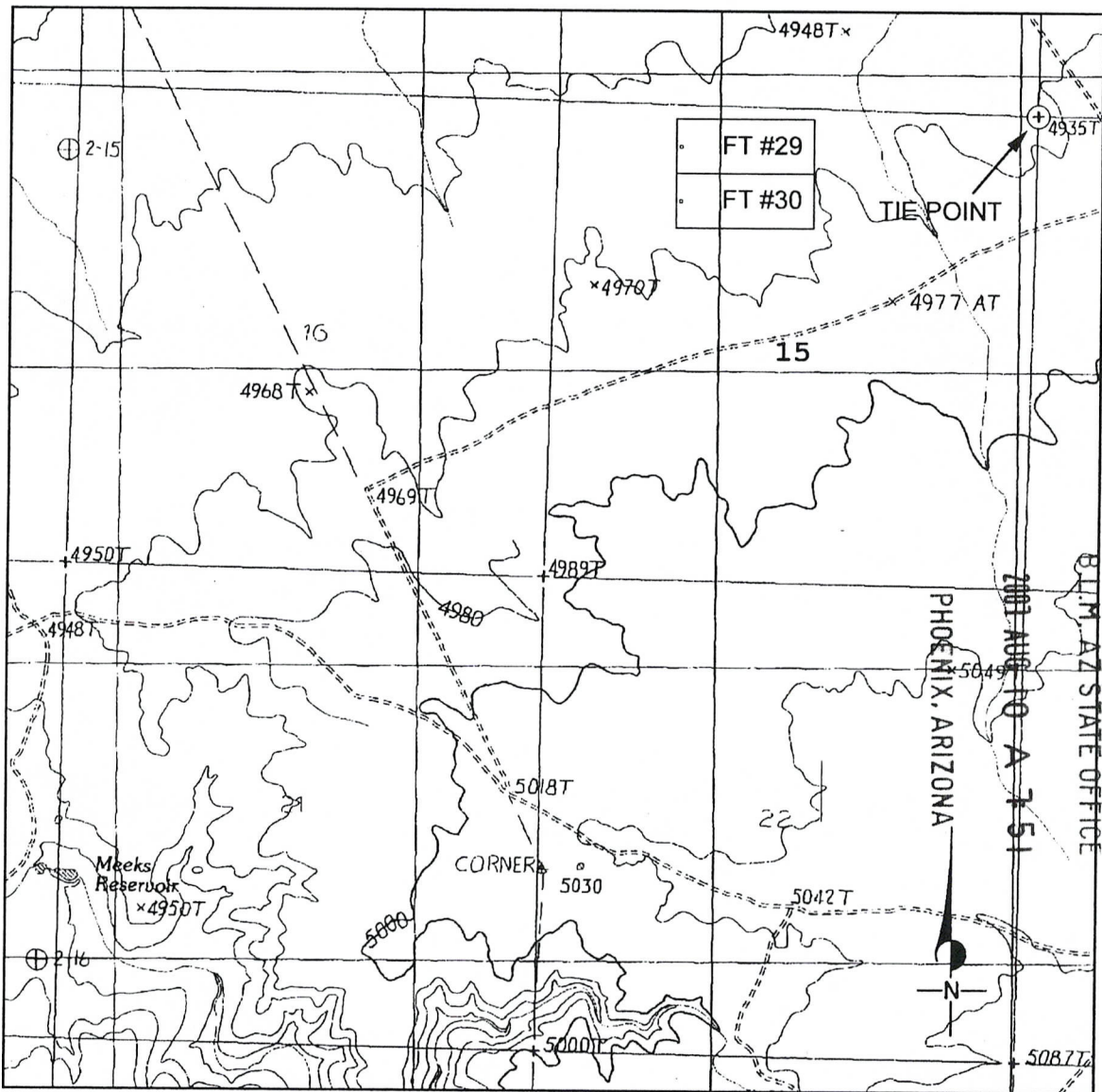
DATED AND POSTED on the ground this 25th day of June, 2007.

Walter D. Lombardi

(Agent for the Owner)

AMC 385006

CLAIM MAP OF THE FT # 30 LODE MINING CLAIM
LOCATED IN MOHAVE COUNTY, ARIZONA
MAP SCALE OF 1 INCH = 2000 FEET



1. Located by : Sage Associates, 3430 E. Sunrise Drive, #120, Tucson, Arizona 85718.
2. The Northwest corner of lode mining claim FT #30 is 650 feet South and 3950 feet West of the surveyed NE corner of Section 15, Township 38 North, Range 4 West, Gila & Salt River Base Meridian.
3. The claim is generally located in the NW 1/4 of Section 15 , Township 38 North, Range 4 West, Gila & Salt River Base Meridian.
4. All claim monuments are 2 inch X 2 inch X 5 foot wooden posts with metal tags indicating which location monument, corner or end-center the post represents.
5. The bearing & distance between corners is as follows: Starting at the NW corner ; hence 300 feet due south to the west end-center ; hence 300 feet due south to the SW corner ; hence 1500 feet due east to the SE corner ; hence 300 feet due north to the east end-center ; hence 300 feet due north to the NE corner; hence 1500 feet due west to the point of beginning.

AMC 385006

7

Return to:
Sage Associates Inc.
3430 E. Sunrise Drive, Suite 120
Tucson, Arizona 85718

RECEIVED
B.L.M. AZ STATE OFFICE

2007 AUG 10 A 7:51

PHOENIX, ARIZONA



PAGE: 1 of 2 FEE # 2007068182

B: 6902 P: 80

OFFICIAL RECORDS
OF MOHAVE COUNTY
JOAN MCCALL,
COUNTY RECORDER



07/31/2007 10:35 AM Fee: \$14.00
DOC TYPE: MINE
PAID BY: RIMSHOT PROJECT

NOTICE OF LOCATION - LODE MINING CLAIM STATE OF ARIZONA

NOTICE IS HEREBY GIVEN that the undersigned having complied with the requirements of the Federal Code of Regulations, and the local laws, customs and regulations of the State of Arizona, has (have) located the FT #42 Lode Mining Claim in the (un)surveyed Section 2, Township 38 N., Range 4 W., Gila & Salt River Base and Meridian in the unincorporated Mining District in Mohave County, in the State of Arizona.

The lode mining claim has been located by Sage Associates Inc., whose current mailing address is 3430 E. Sunrise Drive, Suite 120, Tucson, Arizona 85718.

The claim is 1500 feet in length and 600 feet width, and 50 feet is claimed in a North direction and 1450 feet in a South direction from the location monument, at which the Notice of Location is posted, lengthwise of the claim, together with 300 feet in width on each side of the center of the claim. The general course of the lode deposit and premises is from the Northerly to the Southerly. On the ground, this lode mining claim is marked by six 2"x2"x5' wooden posts, embedded one foot in the ground, one at each corner and one at the center of each end line of the claim.

The Location Notice Monument is located about 1150 feet North and 3650 feet West of the SE corner of Section 2, Township 38 N., Range 4 W., Gila & Salt River Base and Meridian.

This claim encompasses portions of the following quarter section (s), section (s), Township (s) and Range (s) within the Gila & Salt River Base and Meridian, Arizona:

SW 1/4 of Section 2, Township 38 North, Range 4 West
NW 1/4 of Section 11, Township 38 North, Range 4 West

A duplicate of this Notice of Location is on file for record (within 90 days of location as dated herein) with the Mohave County Recorder, in whose jurisdiction this claim is located. All appropriate recording fees have been paid and a map has been submitted as provided in the A.R.S. on lode mining claim filings.

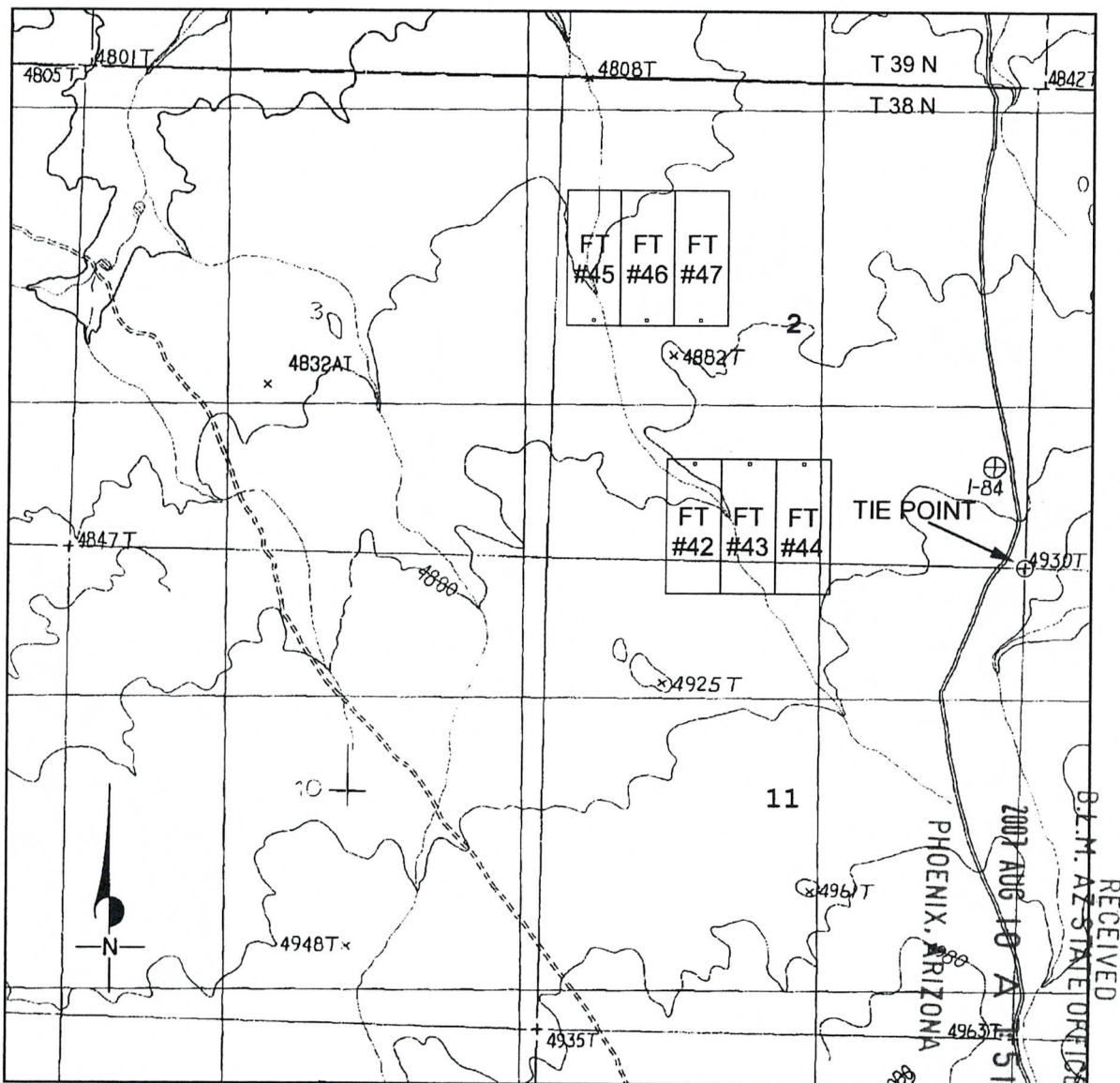
DATED AND POSTED on the ground this 10th day of July, 2007.

(Agent for the Owner)

Daniel K. Moser

AMC 385007

**CLAIM MAP OF THE FT # 42 LODE MINING CLAIM
LOCATED IN MOHAVE COUNTY, ARIZONA
MAP SCALE OF 1 INCH = 2000 FEET**



1. Located by : Sage Associates, 3430 E. Sunrise Drive, #120, Tucson, Arizona 85718.
2. The Northwest corner of lode mining claim FT #42 is 1200 feet North and 3950 feet West of the surveyed SE corner of Section 2, Township 38 North, Range 4 West, Gila & Salt River Base Meridian.
3. The claim is generally located in the SW 1/4 of Section 2 , Township 38 North, Range 4 West, Gila & Salt River Base Meridian.
4. All claim monuments are 2 inch X 2 inch X 5 foot wooden posts with metal tags indicating which location monument, corner or end-center the post represents.
5. The bearing & distance between corners is as follows: Starting at the NW corner ; hence 1500 feet due south to the SW corner ; hence 300 feet due east to the south end-center; hence 300 feet due east to the SE corner ; hence 1500 feet due north to the NE corner; hence 300 feet due west to the north end-center; hence 300 feet due west to the point of beginning.

AMC 385007

Return to:
Sage Associates Inc.
3430 E. Sunrise Drive, Suite 120
Tucson, Arizona 85718

RECEIVED
B.L.M. AZ STATE OFFICE

2007 AUG 10 A 7:51

PHOENIX, ARIZONA



PAGE: 1 of 2 FEE # 2007068183

B:6902 P:82

OFFICIAL RECORDS
OF MOHAVE COUNTY
JOAN MCCALL,
COUNTY RECORDER



07/31/2007 10:36 AM Fee: \$14.00
DOC TYPE: MINE
PAID BY: RIMSHOT PROJECT

**NOTICE OF LOCATION - LODE MINING CLAIM
STATE OF ARIZONA**

NOTICE IS HEREBY GIVEN that the undersigned having complied with the requirements of the Federal Code of Regulations, and the local laws, customs and regulations of the State of Arizona, has (have) located the FT #43 Lode Mining Claim in the (un)surveyed Section 2, Township 38 N., Range 4 W., Gila & Salt River Base and Meridian in the unincorporated Mining District in Mohave County, in the State of Arizona.

The lode mining claim has been located by Sage Associates Inc. , whose current mailing address is 3430 E. Sunrise Drive, Suite 120, Tucson, Arizona 85718 .

The claim is 1500 feet in length and 600 feet width, and 50 feet is claimed in a North direction and 1450 feet in a South direction from the location monument, at which the Notice of Location is posted, lengthwise of the claim, together with 300 feet in width on each side of the center of the claim. The general course of the lode deposit and premises is from the Northerly to the Southerly . On the ground, this lode mining claim is marked by six 2"x2"x5' wooden posts, embedded one foot in the ground, one at each corner and one at the center of each end line of the claim.

The Location Notice Monument is located about 1150 feet North and 3050 feet West of the SE corner of Section 2, Township 38 N., Range 4 W., Gila & Salt River Base and Meridian.

This claim encompasses portions of the following quarter section (s), section (s), Township (s) and Range (s) within the Gila & Salt River Base and Meridian, Arizona:

SW 1/4 of Section 2, Township 38 North, Range 4 West
NW 1/4 of Section 11, Township 38 North, Range 4 West

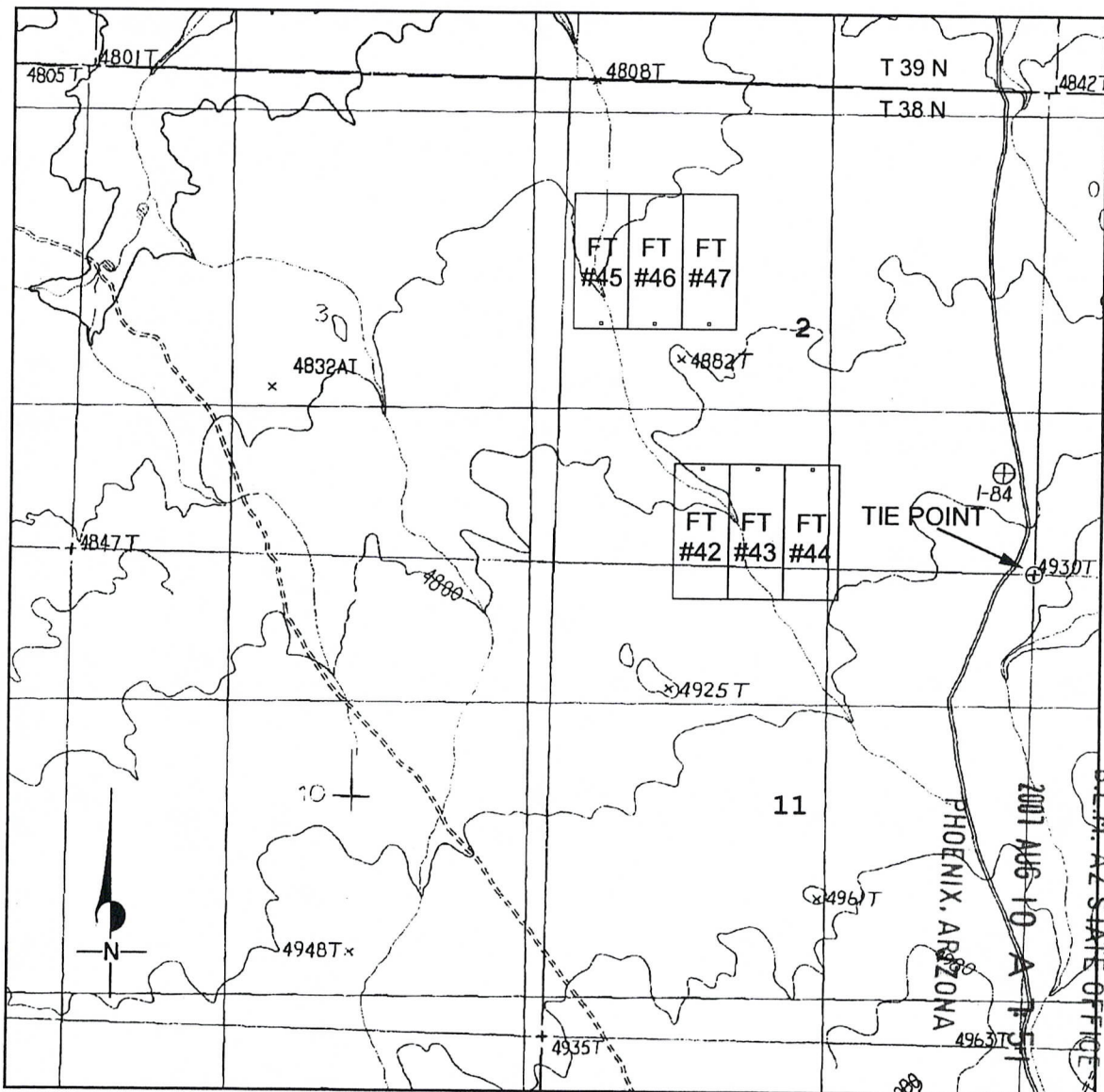
A duplicate of this Notice of Location is on file for record (within 90 days of location as dated herein) with the Mohave County Recorder , in whose jurisdiction this claim is located. All appropriate recording fees have been paid and a map has been submitted as provided in the A.R.S. on lode mining claim filings.

DATED AND POSTED on the ground this 10th day of July , 200 7 .

(Agent for the Owner)

AMC 385008

CLAIM MAP OF THE FT # 43 LODGE MINING CLAIM
LOCATED IN MOHAVE COUNTY, ARIZONA
MAP SCALE OF 1 INCH = 2000 FEET



RECEIVED
BLM - AZ STATE OFFICES

1. Located by : Sage Associates, 3430 E. Sunrise Drive, #120, Tucson, Arizona 85718.
2. The Northwest corner of lode mining claim FT #43 is 1200 feet North and 3350 feet West of the surveyed SE corner of Section 2, Township 38 North, Range 4 West, Gila & Salt River Base Meridian.
3. The claim is generally located in the SW 1/4 of Section 2 , Township 38 North, Range 4 West, Gila & Salt River Base Meridian.
4. All claim monuments are 2 inch X 2 inch X 5 foot wooden posts with metal tags indicating which location monument, corner or end-center the post represents.
5. The bearing & distance between corners is as follows: Starting at the NW corner ; hence 1500 feet due south to the SW corner ; hence 300 feet due east to the south end-center; hence 300 feet due east to the SE corner ; hence 1500 feet due north to the NE corner; hence 300 feet due west to the north end-center; hence 300 feet due west to the point of beginning.

AMC 385008

Return to:
Sage Associates Inc.
3430 E. Sunrise Drive, Suite 120
Tucson, Arizona 85718

RECEIVED
B.L.M. AZ STATE OFFICE

2007 AUG 10 A 7:51

PHOENIX, ARIZONA



PAGE: 1 of 2 FEE # 2007068184

B:6902 P:84

OFFICIAL RECORDS
OF MOHAVE COUNTY
JOAN MCCALL,
COUNTY RECORDER



07/31/2007 10:36 AM Fee: \$14.00
DOC TYPE: MINE
PAID BY: RIMSHOT PROJECT

NOTICE OF LOCATION - LODE MINING CLAIM STATE OF ARIZONA

NOTICE IS HEREBY GIVEN that the undersigned having complied with the requirements of the Federal Code of Regulations, and the local laws, customs and regulations of the State of Arizona, has (have) located the FT #44 Lode Mining Claim in the (un)surveyed Section 2, Township 38 N., Range 4 W., Gila & Salt River Base and Meridian in the unincorporated Mining District in Mohave County, in the State of Arizona.

The lode mining claim has been located by Sage Associates Inc., whose current mailing address is 3430 E. Sunrise Drive, Suite 120, Tucson, Arizona 85718.

The claim is 1500 feet in length and 600 feet width, and 50 feet is claimed in a North direction and 1450 feet in a South direction from the location monument, at which the Notice of Location is posted, lengthwise of the claim, together with 300 feet in width on each side of the center of the claim. The general course of the lode deposit and premises is from the Northerly to the Southerly. On the ground, this lode mining claim is marked by six 2"x2"x5' wooden posts, embedded one foot in the ground, one at each corner and one at the center of each end line of the claim.

The Location Notice Monument is located about 1150 feet North and 2450 feet West of the SE corner of Section 2, Township 38 N., Range 4 W., Gila & Salt River Base and Meridian.

This claim encompasses portions of the following quarter section (s), section (s), Township (s) and Range (s) within the Gila & Salt River Base and Meridian, Arizona:

- SE 1/4 of Section 2, Township 38 North, Range 4 West
- SW 1/4 of Section 2, Township 38 North, Range 4 West
- NW 1/4 of Section 11, Township 38 North, Range 4 West
- NE 1/4 of Section 11, Township 38 North, Range 4 West

A duplicate of this Notice of Location is on file for record (within 90 days of location as dated herein) with the Mohave County Recorder, in whose jurisdiction this claim is located. All appropriate recording fees have been paid and a map has been submitted as provided in the A.R.S. on lode mining claim filings.

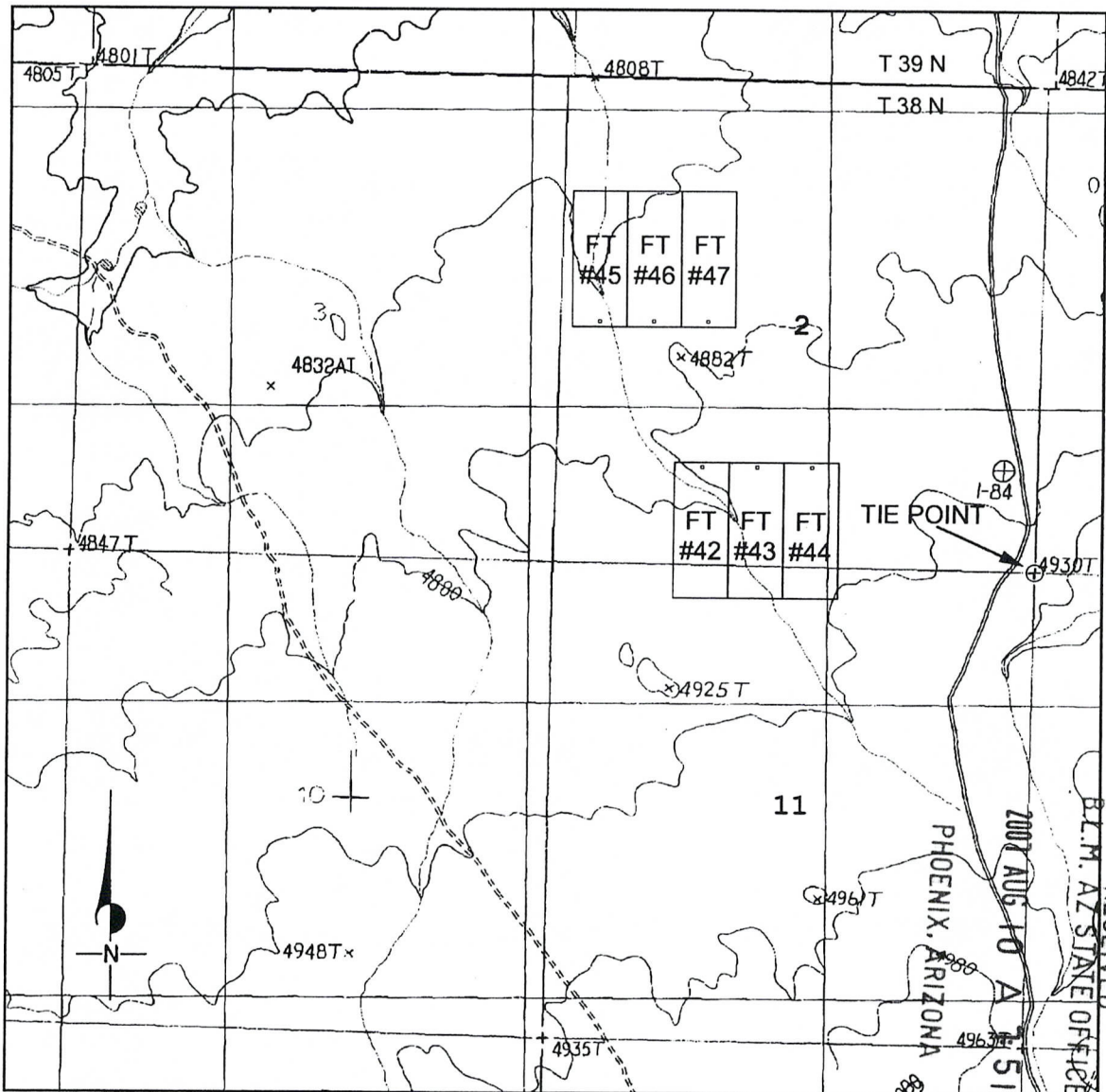
DATED AND POSTED on the ground this 10th day of July, 2007.

(Agent for the Owner)

AMC 385009

85

**CLAIM MAP OF THE FT # 44 LODE MINING CLAIM
LOCATED IN MOHAVE COUNTY, ARIZONA
MAP SCALE OF 1 INCH = 2000 FEET**



1. Located by : Sage Associates, 3430 E. Sunrise Drive, #120, Tucson, Arizona 85718.
2. The Northwest corner of lode mining claim FT #44 is 1200 feet North and 2750 feet West of the surveyed SE corner of Section 2, Township 38 North, Range 4 West, Gila & Salt River Base Meridian.
3. The claim is generally located in the SE 1/4 of Section 2 , Township 38 North, Range 4 West, Gila & Salt River Base Meridian.
4. All claim monuments are 2 inch X 2 inch X 5 foot wooden posts with metal tags indicating which location monument, corner or end-center the post represents.
5. The bearing & distance between corners is as follows: Starting at the NW corner ; hence 1500 feet due south to the SW corner ; hence 300 feet due east to the south end-center; hence 300 feet due east to the SE corner ; hence 1500 feet due north to the NE corner; hence 300 feet due west to the north end-center; hence 300 feet due west to the point of beginning.

AMC 385009

Return to:
Sage Associates Inc.
3430 E. Sunrise Drive, Suite 120
Tucson, Arizona 85718

RECEIVED
B.L.M. AZ STATE OFFICE

2007 AUG 10 A 7:51

PHOENIX, ARIZONA



PAGE: 1 of 2 FEE # 2007068185

B: 6902 P: 86

OFFICIAL RECORDS
OF MOHAVE COUNTY
JOAN MCCALL,
COUNTY RECORDER



07/31/2007 10:36 AM Fee: \$14.00
DOC TYPE: MINE
PAID BY: RIMSHOT PROJECT

NOTICE OF LOCATION - LODE MINING CLAIM STATE OF ARIZONA

NOTICE IS HEREBY GIVEN that the undersigned having complied with the requirements of the Federal Code of Regulations, and the local laws, customs and regulations of the State of Arizona, has (have) located the FT #45 Lode Mining Claim in the (un)surveyed Section 2, Township 38 N., Range 4 W., Gila & Salt River Base and Meridian in the unincorporated Mining District in Mohave County, in the State of Arizona.

The lode mining claim has been located by Sage Associates Inc. , whose current mailing address is 3430 E. Sunrise Drive, Suite 120, Tucson, Arizona 85718 .

The claim is 1500 feet in length and 600 feet width, and 1450 feet is claimed in a North direction and 50 feet in a South direction from the location monument, at which the Notice of Location is posted, lengthwise of the claim, together with 300 feet in width on each side of the center of the claim. The general course of the lode deposit and premises is from the Northerly to the Southerly . On the ground, this lode mining claim is marked by six 2"x2"x5' wooden posts, embedded one foot in the ground, one at each corner and one at the center of each end line of the claim.

The Location Notice Monument is located about 2750 feet North and 4800 feet West of the SE corner of Section 2, Township 38 N., Range 4 W., Gila & Salt River Base and Meridian.

This claim encompasses portions of the following quarter section (s), section (s), Township (s) and Range (s) within the Gila & Salt River Base and Meridian, Arizona:

- NW 1/4 of Section 2, Township 38 North, Range 4 West
- SW 1/4 of Section 2, Township 38 North, Range 4 West

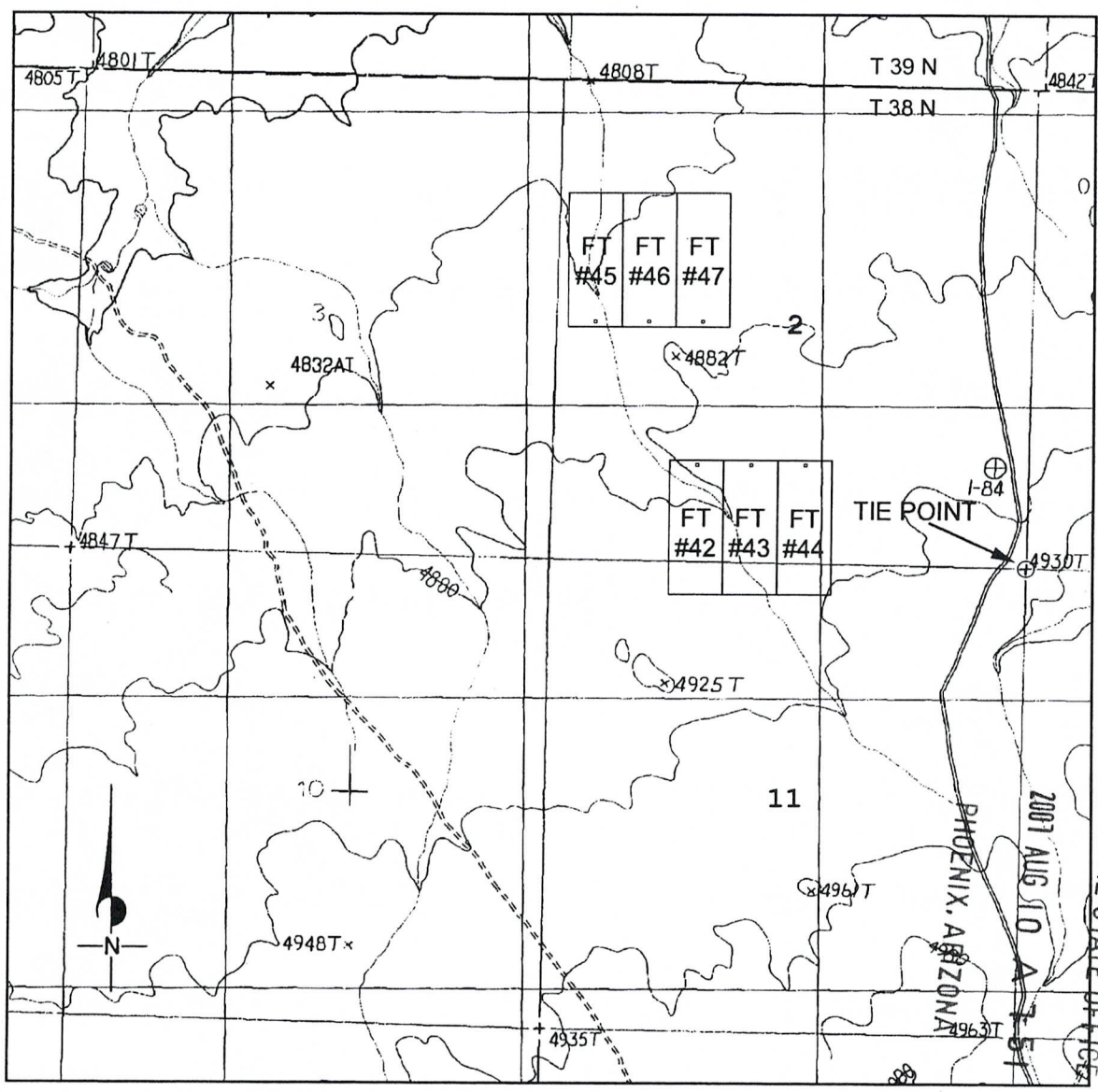
A duplicate of this Notice of Location is on file for record (within 90 days of location as dated herein) with the Mohave County Recorder , in whose jurisdiction this claim is located. All appropriate recording fees have been paid and a map has been submitted as provided in the A.R.S. on lode mining claim filings.

DATED AND POSTED on the ground this 10th day of July , 200 7 .

(Agent for the Owner)

AMC 385010

**CLAIM MAP OF THE FT # 45 LODE MINING CLAIM
LOCATED IN MOHAVE COUNTY, ARIZONA
MAP SCALE OF 1 INCH = 2000 FEET**



RECEIVED
B.L.M. AZ STATE OFFICE
2007 AUG 10 A 11 51
PHOENIX, ARIZONA

1. Located by : Sage Associates, 3430 E. Sunrise Drive, #120, Tucson, Arizona 85718.
2. The Northwest corner of lode mining claim FT #45 is 4200 feet North and 5100 feet West of the surveyed SE corner of Section 2, Township 38 North, Range 4 West, Gila & Salt River Base Meridian.
3. The claim is generally located in the NW 1/4 of Section 2 , Township 38 North, Range 4 West, Gila & Salt River Base Meridian.
4. All claim monuments are 2 inch X 2 inch X 5 foot wooden posts with metal tags indicating which location monument, corner or end-center the post represents.
5. The bearing & distance between corners is as follows: Starting at the NW corner ; hence 1500 feet due south to the SW corner ; hence 300 feet due east to the south end-center; hence 300 feet due east to the SE corner ; hence 1500 feet due north to the NE corner; hence 300 feet due west to the north end-center; hence 300 feet due west to the point of beginning.

AMG 385010

Return to:
Sage Associates Inc.
3430 E. Sunrise Drive, Suite 120
Tucson, Arizona 85718

RECEIVED
B.L.M. AZ STATE OFFICE

2007 AUG 10 A 7 50

PHOENIX, ARIZONA



PAGE: 1 of 2 FEE # 2007068186

B: 6902 P: 88

OFFICIAL RECORDS
OF MOHAVE COUNTY
JOAN MCCALL,
COUNTY RECORDER



07/31/2007 10:36 AM Fee: \$14.00
DOC TYPE: MINE
PAID BY: RIMSHOT PROJECT

**NOTICE OF LOCATION - LODE MINING CLAIM
STATE OF ARIZONA**

NOTICE IS HEREBY GIVEN that the undersigned having complied with the requirements of the Federal Code of Regulations, and the local laws, customs and regulations of the State of Arizona, has (have) located the FT #46 Lode Mining Claim in the (un)surveyed Section 2, Township 38 N., Range 4 W., Gila & Salt River Base and Meridian in the unincorporated Mining District in Mohave County, in the State of Arizona.

The lode mining claim has been located by Sage Associates Inc., whose current mailing address is 3430 E. Sunrise Drive, Suite 120, Tucson, Arizona 85718.

The claim is 1500 feet in length and 600 feet width, and 1450 feet is claimed in a North direction and 50 feet in a South direction from the location monument, at which the Notice of Location is posted, lengthwise of the claim, together with 300 feet in width on each side of the center of the claim. The general course of the lode deposit and premises is from the Northerly to the Southerly. On the ground, this lode mining claim is marked by six 2"x2"x5' wooden posts, embedded one foot in the ground, one at each corner and one at the center of each end line of the claim.

The Location Notice Monument is located about 2750 feet North and 4200 feet West of the SE corner of Section 2, Township 38 N., Range 4 W., Gila & Salt River Base and Meridian.

This claim encompasses portions of the following quarter section (s), section (s), Township (s) and Range (s) within the Gila & Salt River Base and Meridian, Arizona:

NW 1/4 of Section 2, Township 38 North, Range 4 West
SW 1/4 of Section 2, Township 38 North, Range 4 West

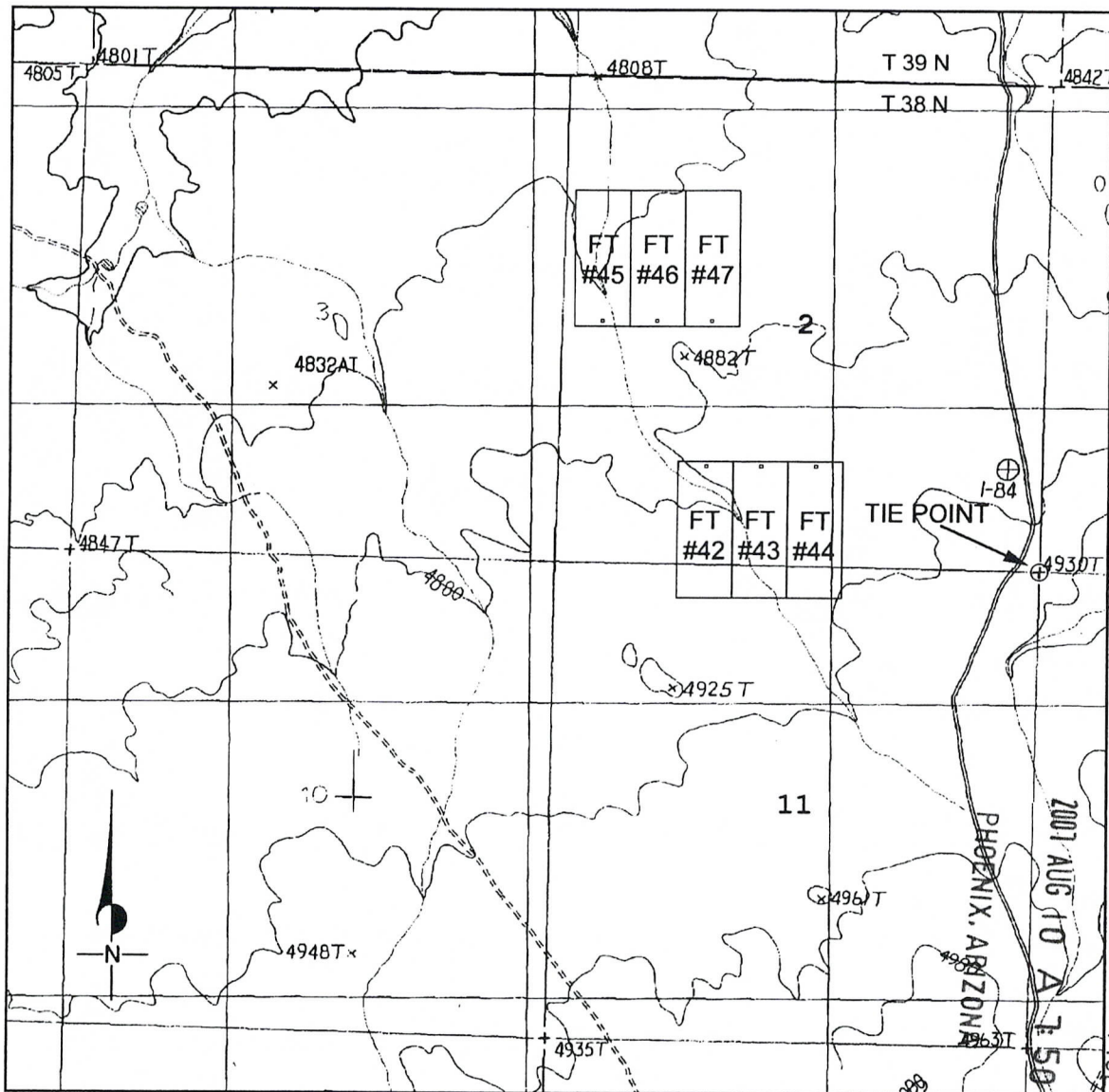
A duplicate of this Notice of Location is on file for record (within 90 days of location as dated herein) with the Mohave County Recorder, in whose jurisdiction this claim is located. All appropriate recording fees have been paid and a map has been submitted as provided in the A.R.S. on lode mining claim filings.

DATED AND POSTED on the ground this 10th day of July, 2007.

(Agent for the Owner)

AMC 385011

**CLAIM MAP OF THE FT # 46 LODE MINING CLAIM
LOCATED IN MOHAVE COUNTY, ARIZONA
MAP SCALE OF 1 INCH = 2000 FEET**



RECEIVED
B.L.M. AZ STATE OFFICE
2007 AUG 10 A 1:50

1. Located by : Sage Associates, 3430 E. Sunrise Drive, #120, Tucson, Arizona 85718.
2. The Northwest corner of lode mining claim FT #46 is 4200 feet North and 4500 feet West of the surveyed SE corner of Section 2, Township 38 North, Range 4 West, Gila & Salt River Base Meridian.
3. The claim is generally located in the NW 1/4 of Section 2 , Township 38 North, Range 4 West, Gila & Salt River Base Meridian.
4. All claim monuments are 2 inch X 2 inch X 5 foot wooden posts with metal tags indicating which location monument, corner or end-center the post represents.
5. The bearing & distance between corners is as follows: Starting at the NW corner ; hence 1500 feet due south to the SW corner ; hence 300 feet due east to the south end-center; hence 300 feet due east to the SE corner ; hence 1500 feet due north to the NE corner; hence 300 feet due west to the north end-center; hence 300 feet due west to the point of beginning.


AMG 385011

Return to:
Sage Associates Inc.
3430 E. Sunrise Drive, Suite 120
Tucson, Arizona 85718

RECEIVED
B.L.M. AZ STATE OFFICE

2007 AUG 10 A 7:50

PHOENIX, ARIZONA



PAGE: 1 of 2 FEE # 2007068187

B: 6902 P: 90

OFFICIAL RECORDS
OF MOHAVE COUNTY
JOAN MCCALL,
COUNTY RECORDER



07/31/2007 10:36 AM Fee: \$14.00
DOC TYPE: MINE
PAID BY: RIMSHOT PROJECT

NOTICE OF LOCATION - LODE MINING CLAIM STATE OF ARIZONA

NOTICE IS HEREBY GIVEN that the undersigned having complied with the requirements of the Federal Code of Regulations, and the local laws, customs and regulations of the State of Arizona, has (have) located the FT #47 Lode Mining Claim in the (un)surveyed Section 2, Township 38 N., Range 4 W., Gila & Salt River Base and Meridian in the unincorporated Mining District in Mohave County, in the State of Arizona.

The lode mining claim has been located by Sage Associates Inc., whose current mailing address is 3430 E. Sunrise Drive, Suite 120, Tucson, Arizona 85718.

The claim is 1500 feet in length and 600 feet width, and 1450 feet is claimed in a North direction and 50 feet in a South direction from the location monument, at which the Notice of Location is posted, lengthwise of the claim, together with 300 feet in width on each side of the center of the claim. The general course of the lode deposit and premises is from the Northerly to the Southerly. On the ground, this lode mining claim is marked by six 2"x2"x5' wooden posts, embedded one foot in the ground, one at each corner and one at the center of each end line of the claim.

The Location Notice Monument is located about 2750 feet North and 3600 feet West of the SE corner of Section 2, Township 38 N., Range 4 W., Gila & Salt River Base and Meridian.

This claim encompasses portions of the following quarter section (s), section (s), Township (s) and Range (s) within the Gila & Salt River Base and Meridian, Arizona:

NW 1/4 of Section 2, Township 38 North, Range 4 West
SW 1/4 of Section 2, Township 38 North, Range 4 West

A duplicate of this Notice of Location is on file for record (within 90 days of location as dated herein) with the Mohave County Recorder, in whose jurisdiction this claim is located. All appropriate recording fees have been paid and a map has been submitted as provided in the A.R.S. on lode mining claim filings.

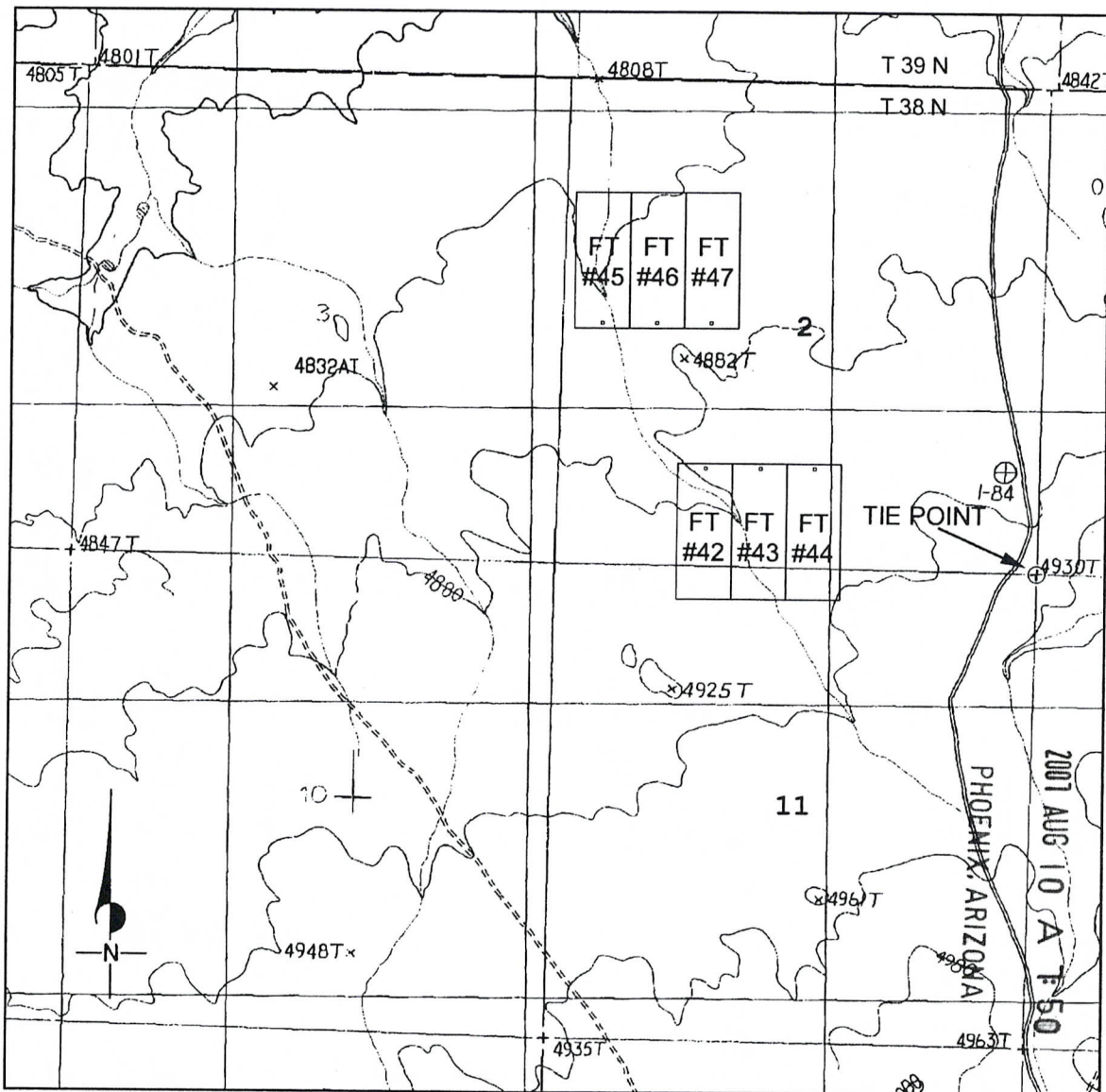
DATED AND POSTED on the ground this 10th day of July, 2007.

(Agent for the Owner)

AMC 385012

91

**CLAIM MAP OF THE FT # 47 LODGE MINING CLAIM
LOCATED IN MOHAVE COUNTY, ARIZONA
MAP SCALE OF 1 INCH = 2000 FEET**



1. Located by : Sage Associates, 3430 E. Sunrise Drive, #120, Tucson, Arizona 85718.
2. The Northwest corner of lode mining claim FT #47 is 4200 feet North and 3900 feet West of the surveyed SE corner of Section 2, Township 38 North, Range 4 West, Gila & Salt River Base Meridian.
3. The claim is generally located in the NW 1/4 of Section 2 , Township 38 North, Range 4 West, Gila & Salt River Base Meridian.
4. All claim monuments are 2 inch X 2 inch X 5 foot wooden posts with metal tags indicating which location monument, corner or end-center the post represents.
5. The bearing & distance between corners is as follows: Starting at the NW corner ; hence 1500 feet due south to the SW corner ; hence 300 feet due east to the south end-center; hence 300 feet due east to the SE corner ; hence 1500 feet due north to the NE corner; hence 300 feet due west to the north end-center; hence 300 feet due west to the point of beginning.

RECEIVED
B.L.M. AZ STATE OFFICE

AMC 385012

g

Return to:
Sage Associates Inc.
3430 E. Sunrise Drive, Suite 120
Tucson, Arizona 85718

RECEIVED
B.L.M. AZ STATE OFFICE

2007 AUG 10 A 7:50

PHOENIX, ARIZONA



PAGE: 1 of 2 FEE # 2007068188

B: 6902 P: 92

OFFICIAL RECORDS
OF MOHAVE COUNTY
JOAN MCCALL,
COUNTY RECORDER



07/31/2007 10:36 AM Fee: \$14.00
DOC TYPE: MINE
PAID BY: RIMSHOT PROJECT

NOTICE OF LOCATION - LODE MINING CLAIM STATE OF ARIZONA

NOTICE IS HEREBY GIVEN that the undersigned having complied with the requirements of the Federal Code of Regulations, and the local laws, customs and regulations of the State of Arizona, has (have) located the FT #48 Lode Mining Claim in the (un)surveyed Section 3, Township 38 N., Range 4 W., Gila & Salt River Base and Meridian in the unincorporated Mining District in Mohave County, in the State of Arizona.

The lode mining claim has been located by Sage Associates Inc., whose current mailing address is 3430 E. Sunrise Drive, Suite 120, Tucson, Arizona 85718.

The claim is 1500 feet in length and 600 feet width, and 1450 feet is claimed in a East direction and 50 feet in a West direction from the location monument, at which the Notice of Location is posted, lengthwise of the claim, together with 300 feet in width on each side of the center of the claim. The general course of the lode deposit and premises is from the Easterly to the Westerly. On the ground, this lode mining claim is marked by six 2"x2"x5' wooden posts, embedded one foot in the ground, one at each corner and one at the center of each end line of the claim.

The Location Notice Monument is located about 1300 feet South and 1500 feet East of the NW corner of Section 3, Township 38 N., Range 4 W., Gila & Salt River Base and Meridian.

This claim encompasses portions of the following quarter section (s), section (s), Township (s) and Range (s) within the Gila & Salt River Base and Meridian, Arizona:

NW 1/4 of Section 3, Township 38 North, Range 4 West
NE 1/4 of Section 3, Township 38 North, Range 4 West

A duplicate of this Notice of Location is on file for record (within 90 days of location as dated herein) with the Mohave County Recorder, in whose jurisdiction this claim is located. All appropriate recording fees have been paid and a map has been submitted as provided in the A.R.S. on lode mining claim filings.

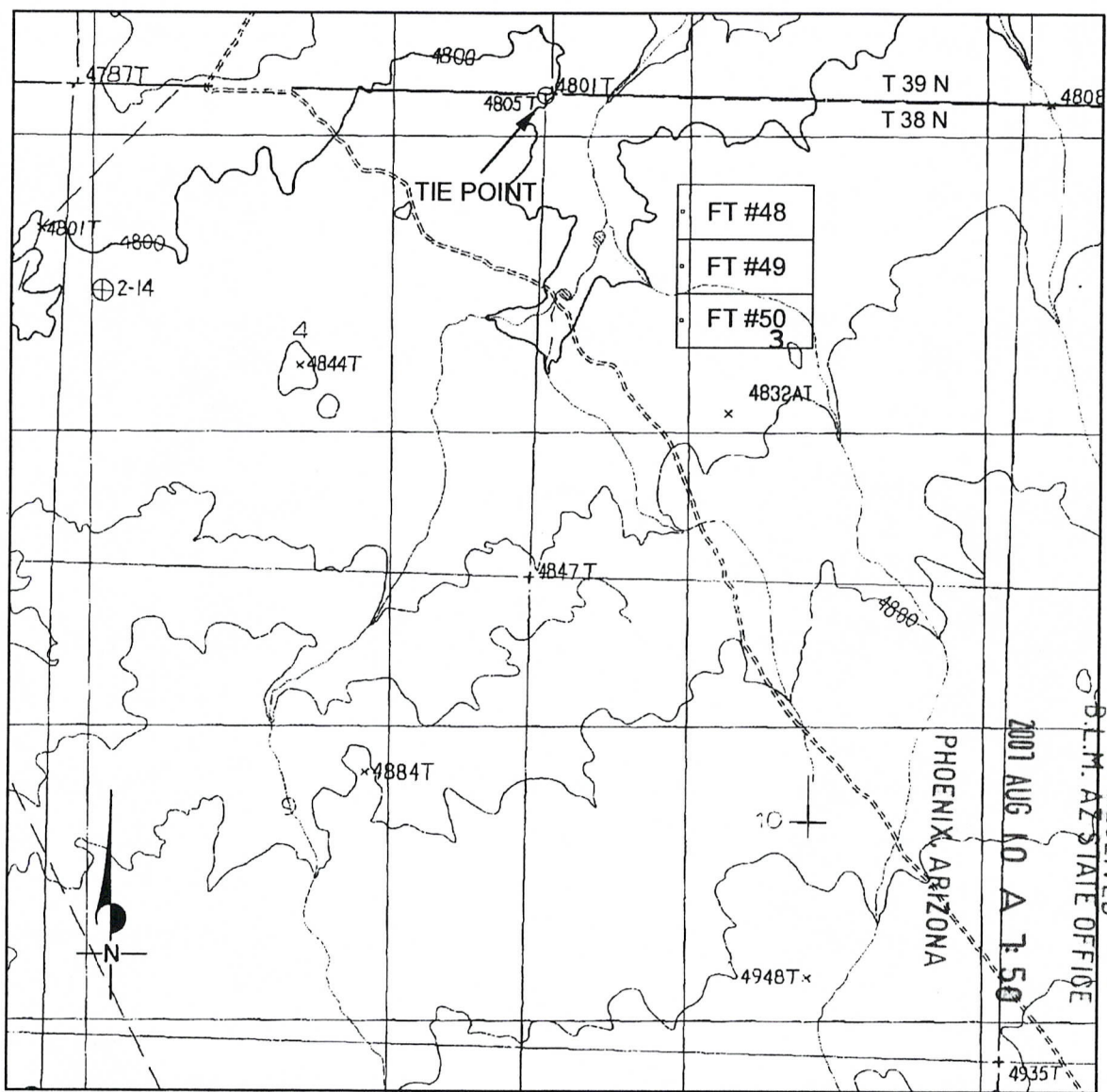
DATED AND POSTED on the ground this 3rd day of July, 2007.

Walter S. Lombardo
(Agent for the Owner)

AMC 385013

93

**CLAIM MAP OF THE FT # 48 LODE MINING CLAIM
 LOCATED IN MOHAVE COUNTY, ARIZONA
 MAP SCALE OF 1 INCH = 2000 FEET**



1. Located by : Sage Associates, 3430 E. Sunrise Drive, #120, Tucson, Arizona 85718.
2. The Northwest corner of lode mining claim FT #48 is 1000 feet South and 1450 feet East of the surveyed NW corner of Section 3, Township 38 North, Range 4 West, Gila & Salt River Base Meridian.
3. The claim is generally located in the NW 1/4 of Section 3 , Township 38 North, Range 4 West, Gila & Salt River Base Meridian.
4. All claim monuments are 2 inch X 2 inch X 5 foot wooden posts with metal tags indicating which location monument, corner or end-center the post represents.
5. The bearing & distance between corners is as follows: Starting at the NW corner ; hence 300 feet due south to the west end-center ; hence 300 feet due south to the SW corner ; hence 1500 feet due east to the SE corner ; hence 300 feet due north to the east end-center ; hence 300 feet due north to the NE corner; hence 1500 feet due west to the point of beginning.

AMC 385013

Return to:
Sage Associates Inc.
3430 E. Sunrise Drive, Suite 120
Tucson, Arizona 85718



PAGE: 1 of 2 FEE # 2007068189

RECEIVED
B.L.M. AZ STATE OFFICE

B:6902 P:94

2007 AUG 10 A 7:50

OFFICIAL RECORDS
OF MOHAVE COUNTY
JOAN MCCALL,
COUNTY RECORDER



PHOENIX, ARIZONA

07/31/2007 10:36 AM Fee: \$14.00
DOC TYPE: MINE
PAID BY: RIMSHOT PROJECT

**NOTICE OF LOCATION - LODE MINING CLAIM
STATE OF ARIZONA**

NOTICE IS HEREBY GIVEN that the undersigned having complied with the requirements of the Federal Code of Regulations, and the local laws, customs and regulations of the State of Arizona, has (have) located the FT #49 Lode Mining Claim in the (un)surveyed Section 3, Township 38 N., Range 4 W., Gila & Salt River Base and Meridian in the unincorporated Mining District in Mohave County, in the State of Arizona.

The lode mining claim has been located by Sage Associates Inc., whose current mailing address is 3430 E. Sunrise Drive, Suite 120, Tucson, Arizona 85718.

The claim is 1500 feet in length and 600 feet width, and 1450 feet is claimed in a East direction and 50 feet in a West direction from the location monument, at which the Notice of Location is posted, lengthwise of the claim, together with 300 feet in width on each side of the center of the claim. The general course of the lode deposit and premises is from the Easterly to the Westerly. On the ground, this lode mining claim is marked by six 2"x2"x5' wooden posts, embedded one foot in the ground, one at each corner and one at the center of each end line of the claim.

The Location Notice Monument is located about 1900 feet South and 1500 feet East of the NW corner of Section 3, Township 38 N., Range 4 W., Gila & Salt River Base and Meridian.

This claim encompasses portions of the following quarter section (s), section (s), Township (s) and Range (s) within the Gila & Salt River Base and Meridian, Arizona:

NW 1/4 of Section 3, Township 38 North, Range 4 West
NE 1/4 of Section 3, Township 38 North, Range 4 West

A duplicate of this Notice of Location is on file for record (within 90 days of location as dated herein) with the Mohave County Recorder, in whose jurisdiction this claim is located. All appropriate recording fees have been paid and a map has been submitted as provided in the A.R.S. on lode mining claim filings.

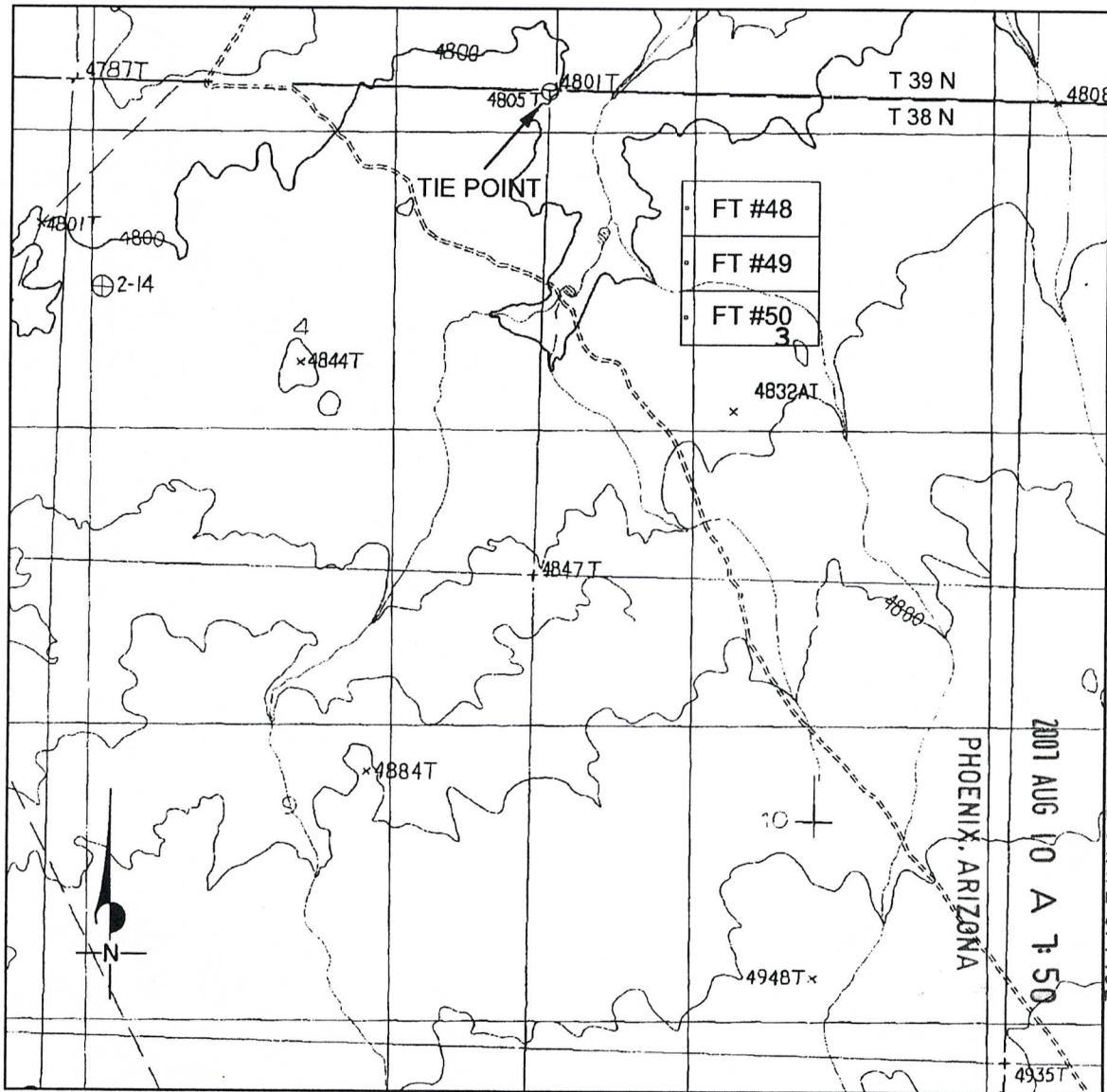
DATED AND POSTED on the ground this 3rd day of July, 2007.

Walter D. Lombardi
(Agent for the Owner)

AMC 385014

95

**CLAIM MAP OF THE FT # 49 LODE MINING CLAIM
 LOCATED IN MOHAVE COUNTY, ARIZONA
 MAP SCALE OF 1 INCH = 2000 FEET**



1. Located by : Sage Associates, 3430 E. Sunrise Drive, #120, Tucson, Arizona 85718.
2. The Northwest corner of lode mining claim FT #49 is 1600 feet South and 1450 feet East of the surveyed NW corner of Section 3, Township 38 North, Range 4 West, Gila & Salt River Base Meridian.
3. The claim is generally located in the NW 1/4 of Section 3 , Township 38 North, Range 4 West, Gila & Salt River Base Meridian.
4. All claim monuments are 2 inch X 2 inch X 5 foot wooden posts with metal tags indicating which location monument, corner or end-center the post represents.
5. The bearing & distance between corners is as follows: Starting at the NW corner ; hence 300 feet due south to the west end-center ; hence 300 feet due south to the SW corner ; hence 1500 feet due east to the SE corner ; hence 300 feet due north to the east end-center ; hence 300 feet due north to the NE corner; hence 1500 feet due west to the point of beginning.

AMC 385014

Return to:
Sage Associates Inc.
3430 E. Sunrise Drive, Suite 120
Tucson, Arizona 85718

RECEIVED
B.L.M. AZ STATE OFFICE
2007 AUG 10 A 7:50
PHOENIX, ARIZONA

PAGE: 1 of 2 FEE # 2007068190
B:6902 P:96
OFFICIAL RECORDS
OF MOHAVE COUNTY
JOAN MCCALL,
COUNTY RECORDER
07/31/2007 10:36 AM Fee: \$14.00
DOC TYPE: MINE
PAID BY: RIMSHOT PROJECT



**NOTICE OF LOCATION - LODE MINING CLAIM
STATE OF ARIZONA**

NOTICE IS HEREBY GIVEN that the undersigned having complied with the requirements of the Federal Code of Regulations, and the local laws, customs and regulations of the State of Arizona, has (have) located the FT #50 Lode Mining Claim in the (un)surveyed Section 3, Township 38 N., Range 4 W., Gila & Salt River Base and Meridian in the unincorporated Mining District in Mohave County, in the State of Arizona.

The lode mining claim has been located by Sage Associates Inc., whose current mailing address is 3430 E. Sunrise Drive, Suite 120, Tucson, Arizona 85718.

The claim is 1500 feet in length and 600 feet width, and 1450 feet is claimed in a East direction and 50 feet in a West direction from the location monument, at which the Notice of Location is posted, lengthwise of the claim, together with 300 feet in width on each side of the center of the claim. The general course of the lode deposit and premises is from the Easterly to the Westerly. On the ground, this lode mining claim is marked by six 2"x2"x5' wooden posts, embedded one foot in the ground, one at each corner and one at the center of each end line of the claim.

The Location Notice Monument is located about 2500 feet South and 1500 feet East of the NW corner of Section 3, Township 38 N., Range 4 W., Gila & Salt River Base and Meridian.

This claim encompasses portions of the following quarter section (s), section (s), Township (s) and Range (s) within the Gila & Salt River Base and Meridian, Arizona:

- NW 1/4 of Section 3, Township 38 North, Range 4 West
- NE 1/4 of Section 3, Township 38 North, Range 4 West
- SE 1/4 of Section 3, Township 38 North, Range 4 West
- SW 1/4 of Section 3, Township 38 North, Range 4 West

A duplicate of this Notice of Location is on file for record (within 90 days of location as dated herein) with the Mohave County Recorder, in whose jurisdiction this claim is located. All appropriate recording fees have been paid and a map has been submitted as provided in the A.R.S. on lode mining claim filings.

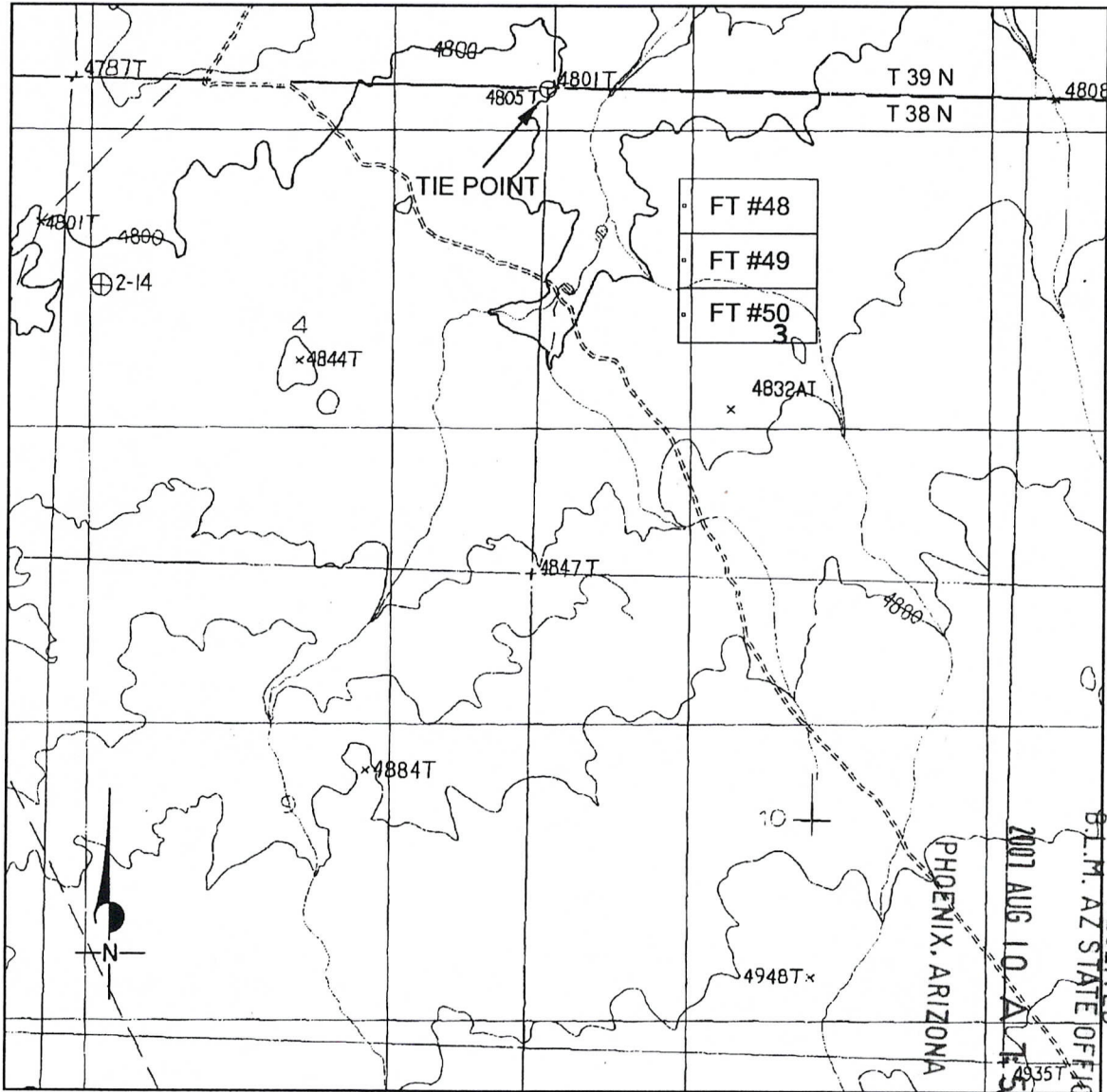
DATED AND POSTED on the ground this 3rd day of July, 2007.

Walter S. Lombardi
(Agent for the Owner)

AMC 385015

97

**CLAIM MAP OF THE FT # 50 LODE MINING CLAIM
 LOCATED IN MOHAVE COUNTY, ARIZONA
 MAP SCALE OF 1 INCH = 2000 FEET**



1. Located by : Sage Associates, 3430 E. Sunrise Drive, #120, Tucson, Arizona 85718.
2. The Northwest corner of lode mining claim FT #50 is 2200 feet South and 1450 feet East of the surveyed NW corner of Section 3, Township 38 North, Range 4 West, Gila & Salt River Base Meridian.
3. The claim is generally located in the NW 1/4 of Section 3 , Township 38 North, Range 4 West, Gila & Salt River Base Meridian.
4. All claim monuments are 2 inch X 2 inch X 5 foot wooden posts with metal tags indicating which location monument, corner or end-center the post represents.
5. The bearing & distance between corners is as follows: Starting at the NW corner ; hence 300 feet due south to the west end-center ; hence 300 feet due south to the SW corner ; hence 1500 feet due east to the SE corner ; hence 300 feet due north to the east end-center ; hence 300 feet due north to the NE corner; hence 1500 feet due west to the point of beginning.

AMC 385015

7

Return to:
Sage Associates Inc.
3430 E. Sunrise Drive, Suite 120
Tucson, Arizona 85718

RECEIVED
B.L.M. AZ STATE OFFICE

2007 AUG 10 A 7:49

PHOENIX, ARIZONA



PAGE: 1 of 2 FEE # 2007068191

B: 6902 P: 98

OFFICIAL RECORDS
OF MOHAVE COUNTY
JOAN MCCALL,
COUNTY RECORDER



07/31/2007 10:36 AM Fee: \$14.00
DOC TYPE: MINE
PAID BY: RIMSHOT PROJECT

NOTICE OF LOCATION - LODE MINING CLAIM STATE OF ARIZONA

NOTICE IS HEREBY GIVEN that the undersigned having complied with the requirements of the Federal Code of Regulations, and the local laws, customs and regulations of the State of Arizona, has (have) located the FT #51 Lode Mining Claim in the (un)surveyed Section 27, Township 39 N., Range 4 W., Gila & Salt River Base and Meridian in the unincorporated Mining District in Mohave County, in the State of Arizona.

The lode mining claim has been located by Sage Associates Inc., whose current mailing address is 3430 E. Sunrise Drive, Suite 120, Tucson, Arizona 85718.

The claim is 1500 feet in length and 600 feet width, and 500 feet is claimed in a East direction and 1000 feet in a West direction from the location monument, at which the Notice of Location is posted, lengthwise of the claim, together with 300 feet in width on each side of the center of the claim. The general course of the lode deposit and premises is from the Easterly to the Westerly. On the ground, this lode mining claim is marked by six 2"x2"x5' wooden posts, embedded one foot in the ground, one at each corner and one at the center of each end line of the claim.

The Location Notice Monument is located about 150 feet North and 1300 feet East of the SW corner of Section 27, Township 39 N., Range 4 W., Gila & Salt River Base and Meridian.

This claim encompasses portions of the following quarter section (s), section (s), Township (s) and Range (s) within the Gila & Salt River Base and Meridian, Arizona:

SW 1/4 of Section 27, Township 39 North, Range 4 West
NW 1/4 of Section 34, Township 39 North, Range 4 West

A duplicate of this Notice of Location is on file for record (within 90 days of location as dated herein) with the Mohave County Recorder, in whose jurisdiction this claim is located. All appropriate recording fees have been paid and a map has been submitted as provided in the A.R.S. on lode mining claim filings.

DATED AND POSTED on the ground this 28th day of June, 2007.

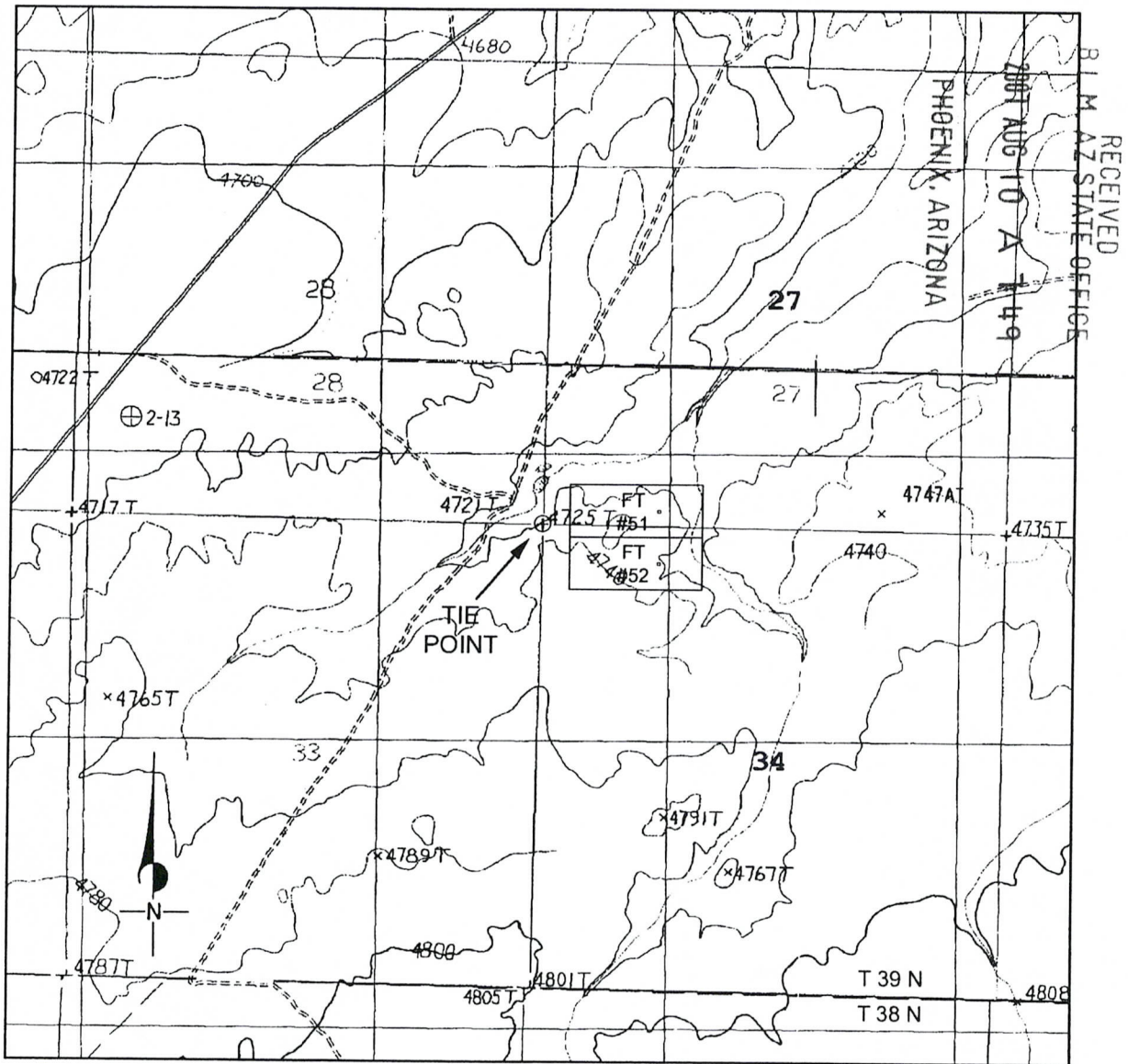
Walter Lombardo

(Agent for the Owner)

AMC 38501b

99

**CLAIM MAP OF THE FT # 51 LODE MINING CLAIM
 LOCATED IN MOHAVE COUNTY, ARIZONA
 MAP SCALE OF 1 INCH = 2000 FEET**



1. Located by : Sage Associates, 3430 E. Sunrise Drive, #120, Tucson, Arizona 85718.
2. The Northwest corner of lode mining claim FT #51 is 450 feet North and 300 feet East of the surveyed SW corner of Section 27, Township 39 North, Range 4 West, Gila & Salt River Base Meridian.
3. The claim is generally located in the SW 1/4 of Section 27 , Township 39 North, Range 4 West, Gila & Salt River Base Meridian.
4. All claim monuments are 2 inch X 2 inch X 5 foot wooden posts with metal tags indicating which location monument, corner or end-center the post represents.
5. The bearing & distance between corners is as follows: Starting at the NW corner ; hence 300 feet due south to the west end-center ; hence 300 feet due south to the SW corner ; hence 1500 feet due east to the SE corner ; hence 300 feet due north to the east end-center ; hence 300 feet due north to the NE corner; hence 1500 feet due west to the point of beginning.

AMC 385016

Return to:
Sage Associates Inc.
3430 E. Sunrise Drive, Suite 120
Tucson, Arizona 85718

RECEIVED
B.L.M. AZ STATE OFFICE

2007 AUG 10 A 7:49

PHOENIX, ARIZONA

PAGE: 1 of 2 FEE # 2007068192

B: 6902 P: 100

OFFICIAL RECORDS
OF MOHAVE COUNTY
JOAN MCCALL,
COUNTY RECORDER



07/31/2007 10:36 AM Fee: \$14.00
DOC TYPE: MINE
PAID BY: RIMSHOT PROJECT

NOTICE OF LOCATION - LODE MINING CLAIM STATE OF ARIZONA

NOTICE IS HEREBY GIVEN that the undersigned having complied with the requirements of the Federal Code of Regulations, and the local laws, customs and regulations of the State of Arizona, has (have) located the FT #52 Lode Mining Claim in the (un)surveyed Section 34, Township 39 N., Range 4 W., Gila & Salt River Base and Meridian in the unincorporated Mining District in Mohave County, in the State of Arizona.

The lode mining claim has been located by Sage Associates Inc., whose current mailing address is 3430 E. Sunrise Drive, Suite 120, Tucson, Arizona 85718.

The claim is 1500 feet in length and 600 feet width, and 500 feet is claimed in a East direction and 1000 feet in a West direction from the location monument, at which the Notice of Location is posted, lengthwise of the claim, together with 300 feet in width on each side of the center of the claim. The general course of the lode deposit and premises is from the Easterly to the Westerly. On the ground, this lode mining claim is marked by six 2"x2"x5' wooden posts, embedded one foot in the ground, one at each corner and one at the center of each end line of the claim.

The Location Notice Monument is located about 450 feet South and 1300 feet East of the SW corner of Section 27, Township 39 N., Range 4 W., Gila & Salt River Base and Meridian.

This claim encompasses portions of the following quarter section (s), section (s), Township (s) and Range (s) within the Gila & Salt River Base and Meridian, Arizona:

NW 1/4 of Section 34, Township 39 North, Range 4 West

A duplicate of this Notice of Location is on file for record (within 90 days of location as dated herein) with the Mohave County Recorder, in whose jurisdiction this claim is located. All appropriate recording fees have been paid and a map has been submitted as provided in the A.R.S. on lode mining claim filings.

DATED AND POSTED on the ground this 28th day of June, 2007.

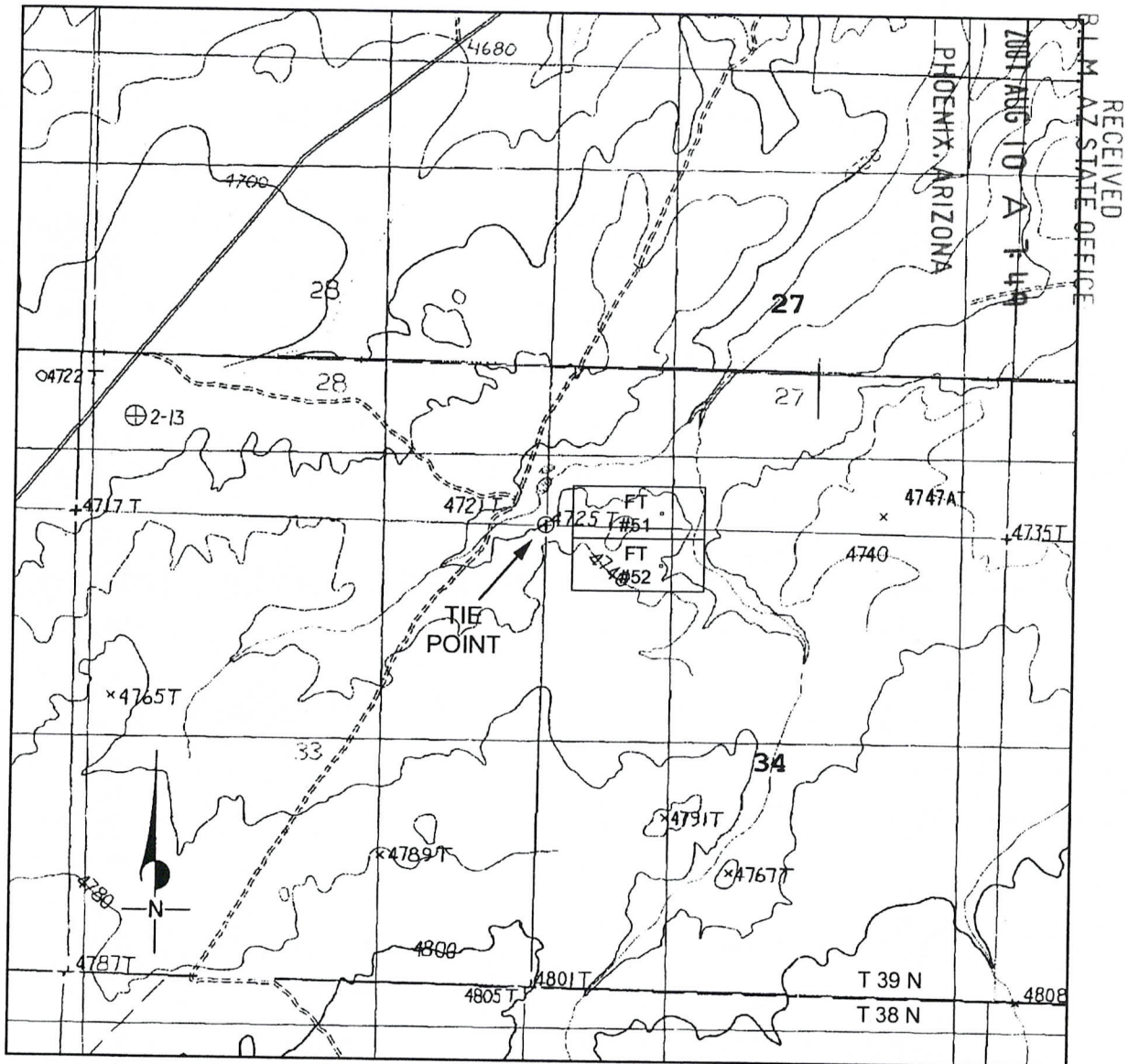
Walter D. Lombardo

(Agent for the Owner)

AMC 385017

101

**CLAIM MAP OF THE FT # 52 LODE MINING CLAIM
LOCATED IN MOHAVE COUNTY, ARIZONA
MAP SCALE OF 1 INCH = 2000 FEET**



1. Located by : Sage Associates, 3430 E. Sunrise Drive, #120, Tucson, Arizona 85718.
2. The Northwest corner of lode mining claim FT #52 is 150 feet South and 300 feet East of the surveyed SW corner of Section 27, Township 39 North, Range 4 West, Gila & Salt River Base Meridian.
3. The claim is generally located in the NW 1/4 of Section 34 , Township 39 North, Range 4 West, Gila & Salt River Base Meridian.
4. All claim monuments are 2 inch X 2 inch X 5 foot wooden posts with metal tags indicating which location monument, corner or end-center the post represents.
5. The bearing & distance between corners is as follows: Starting at the NW corner ; hence 300 feet due south to the west end-center ; hence 300 feet due south to the SW corner ; hence 1500 feet due east to the SE corner ; hence 300 feet due north to the east end-center ; hence 300 feet due north to the NE corner; hence 1500 feet due west to the point of beginning.

AMC 385017

Return to:
Sage Associates Inc.
3430 E. Sunrise Drive, Suite 120
Tucson, Arizona 85718

RECEIVED
B.L.M. AZ STATE OFFICE

2007 AUG 10 A 7:49

PHOENIX, ARIZONA



PAGE: 1 of 2 FEE # 2007068193

B: 6902 P: 102

OFFICIAL RECORDS
OF MOHAVE COUNTY
JOAN MCCALL,
COUNTY RECORDER



07/31/2007 10:36 AM Fee: \$14.00
DOC TYPE: MINE
PAID BY: RIMSHOT PROJECT

NOTICE OF LOCATION - LODE MINING CLAIM STATE OF ARIZONA

NOTICE IS HEREBY GIVEN that the undersigned having complied with the requirements of the Federal Code of Regulations, and the local laws, customs and regulations of the State of Arizona, has (have) located the FT #62 Lode Mining Claim in the (un)surveyed Section 5, Township 38 N., Range 4 W., Gila & Salt River Base and Meridian in the unincorporated Mining District in Mohave County, in the State of Arizona.

The lode mining claim has been located by Sage Associates Inc., whose current mailing address is 3430 E. Sunrise Drive, Suite 120, Tucson, Arizona 85718.

The claim is 1500 feet in length and 600 feet width, and 50 feet is claimed in a East direction and 1450 feet in a West direction from the location monument, at which the Notice of Location is posted, lengthwise of the claim, together with 300 feet in width on each side of the center of the claim. The general course of the lode deposit and premises is from the Easterly to the Westerly. On the ground, this lode mining claim is marked by six 2"x2"x5' wooden posts, embedded one foot in the ground, one at each corner and one at the center of each end line of the claim.

The Location Notice Monument is located about 200 feet South and 1950 feet West of the NE corner of Section 5, Township 38 N., Range 4 W., Gila & Salt River Base and Meridian.

This claim encompasses portions of the following quarter section (s), section (s), Township (s) and Range (s) within the Gila & Salt River Base and Meridian, Arizona:

- NE 1/4 of Section 5, Township 38 North, Range 4 West
- NW 1/4 of Section 5, Township 38 North, Range 4 West
- SW 1/4 of Section 32, Township 39 North, Range 4 West
- SE 1/4 of Section 32, Township 39 North, Range 4 West

A duplicate of this Notice of Location is on file for record (within 90 days of location as dated herein) with the Mohave County Recorder, in whose jurisdiction this claim is located. All appropriate recording fees have been paid and a map has been submitted as provided in the A.R.S. on lode mining claim filings.

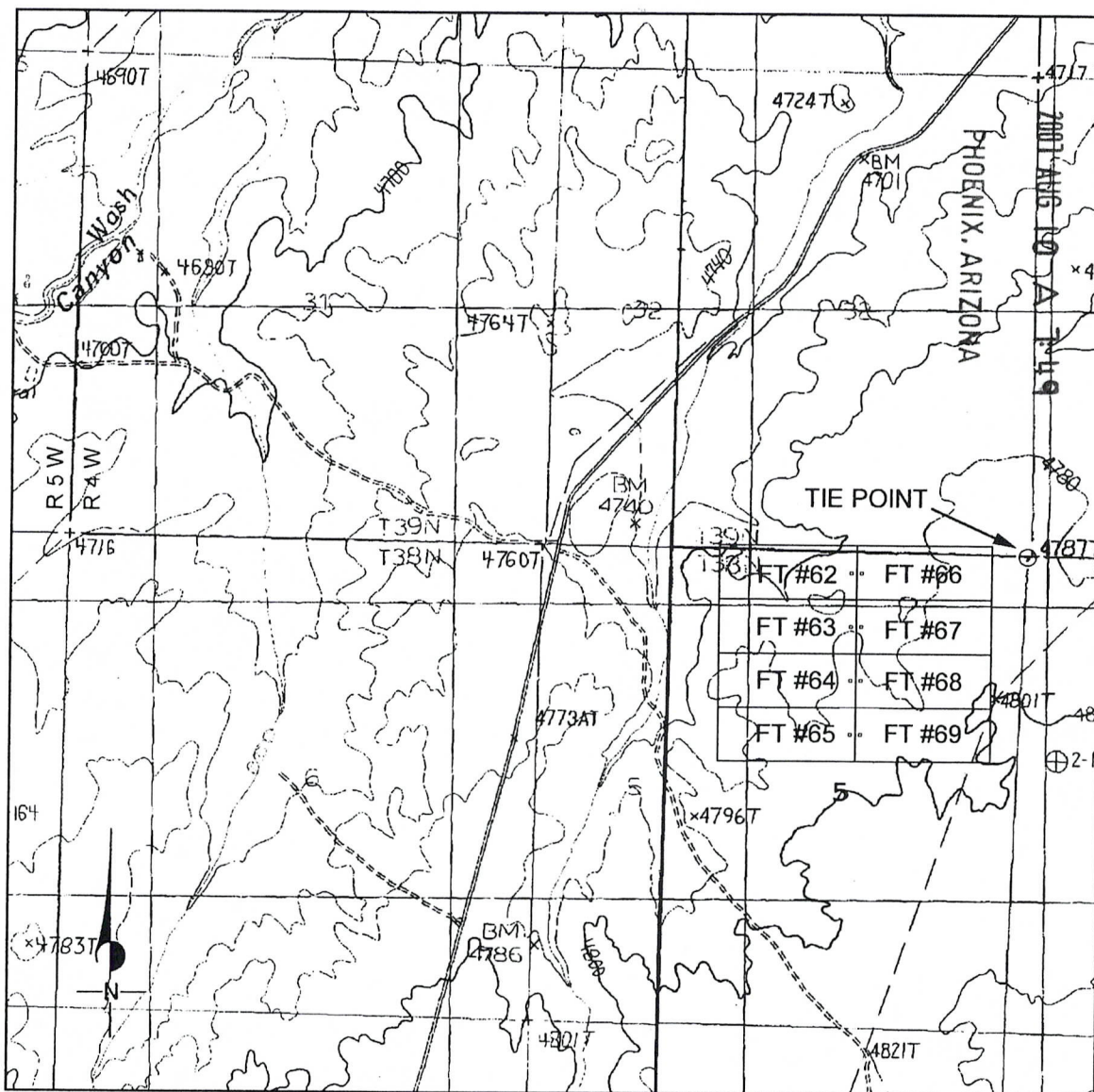
DATED AND POSTED on the ground this 27th day of June, 2007.

Walter J Lombardo
(Agent for the Owner)

AMC 385018

103

CLAIM MAP OF THE FT # 62 LODE MINING CLAIM
LOCATED IN MOHAVE COUNTY, ARIZONA
MAP SCALE OF 1 INCH = 2000 FEET



RECEIVED
B.L.M. AZ STATE OFFICE

1. Located by : Sage Associates, 3430 E. Sunrise Drive, #120, Tucson, Arizona 85718.
2. The Northwest corner of lode mining claim FT #62 is 100 feet North and 3400 feet West of the surveyed NE corner of Section 5, Township 38 North, Range 4 West, Gila & Salt River Base Meridian.
3. The claim is generally located in the NE 1/4 of Section 5 , Township 38 North, Range 4 West, Gila & Salt River Base Meridian.
4. All claim monuments are 2 inch X 2 inch X 5 foot wooden posts with metal tags indicating which location monument, corner or end-center the post represents.
5. The bearing & distance between corners is as follows: Starting at the NW corner ; hence 300 feet due south to the west end-center ; hence 300 feet due south to the SW corner ; hence 1500 feet due east to the SE corner ; hence 300 feet due north to the east end-center ; hence 300 feet due north to the NE corner; hence 1500 feet due west to the point of beginning.

AMC 385018

Return to:
Sage Associates Inc.
3430 E. Sunrise Drive, Suite 120
Tucson, Arizona 85718

RECEIVED
L.M. AZ STATE OFFICE

2007 AUG 10 A 7:49

PHOENIX, ARIZONA



PAGE: 1 of 2 FEE # 2007068194

B: 6902 P: 104

OFFICIAL RECORDS
OF MOHAVE COUNTY
JOAN MCCALL,
COUNTY RECORDER



07/31/2007 10:36 AM Fee: \$14.00
DOC TYPE: MINE
PAID BY: RIMSHOT PROJECT

NOTICE OF LOCATION - LODE MINING CLAIM STATE OF ARIZONA

NOTICE IS HEREBY GIVEN that the undersigned having complied with the requirements of the Federal Code of Regulations, and the local laws, customs and regulations of the State of Arizona, has (have) located the FT #63 Lode Mining Claim in the (un)surveyed Section 5, Township 38 N., Range 4 W., Gila & Salt River Base and Meridian in the unincorporated Mining District in Mohave County, in the State of Arizona.

The lode mining claim has been located by Sage Associates Inc., whose current mailing address is 3430 E. Sunrise Drive, Suite 120, Tucson, Arizona 85718.

The claim is 1500 feet in length and 600 feet width, and 50 feet is claimed in a East direction and 1450 feet in a West direction from the location monument, at which the Notice of Location is posted, lengthwise of the claim, together with 300 feet in width on each side of the center of the claim. The general course of the lode deposit and premises is from the Easterly to the Westerly. On the ground, this lode mining claim is marked by six 2"x2"x5' wooden posts, embedded one foot in the ground, one at each corner and one at the center of each end line of the claim.

The Location Notice Monument is located about 800 feet South and 1950 feet West of the NE corner of Section 5, Township 38 N., Range 4 W., Gila & Salt River Base and Meridian.

This claim encompasses portions of the following quarter section (s), section (s), Township (s) and Range (s) within the Gila & Salt River Base and Meridian, Arizona:

NE 1/4 of Section 5, Township 38 North, Range 4 West
NW 1/4 of Section 5, Township 38 North, Range 4 West

A duplicate of this Notice of Location is on file for record (within 90 days of location as dated herein) with the Mohave County Recorder, in whose jurisdiction this claim is located. All appropriate recording fees have been paid and a map has been submitted as provided in the A.R.S. on lode mining claim filings.

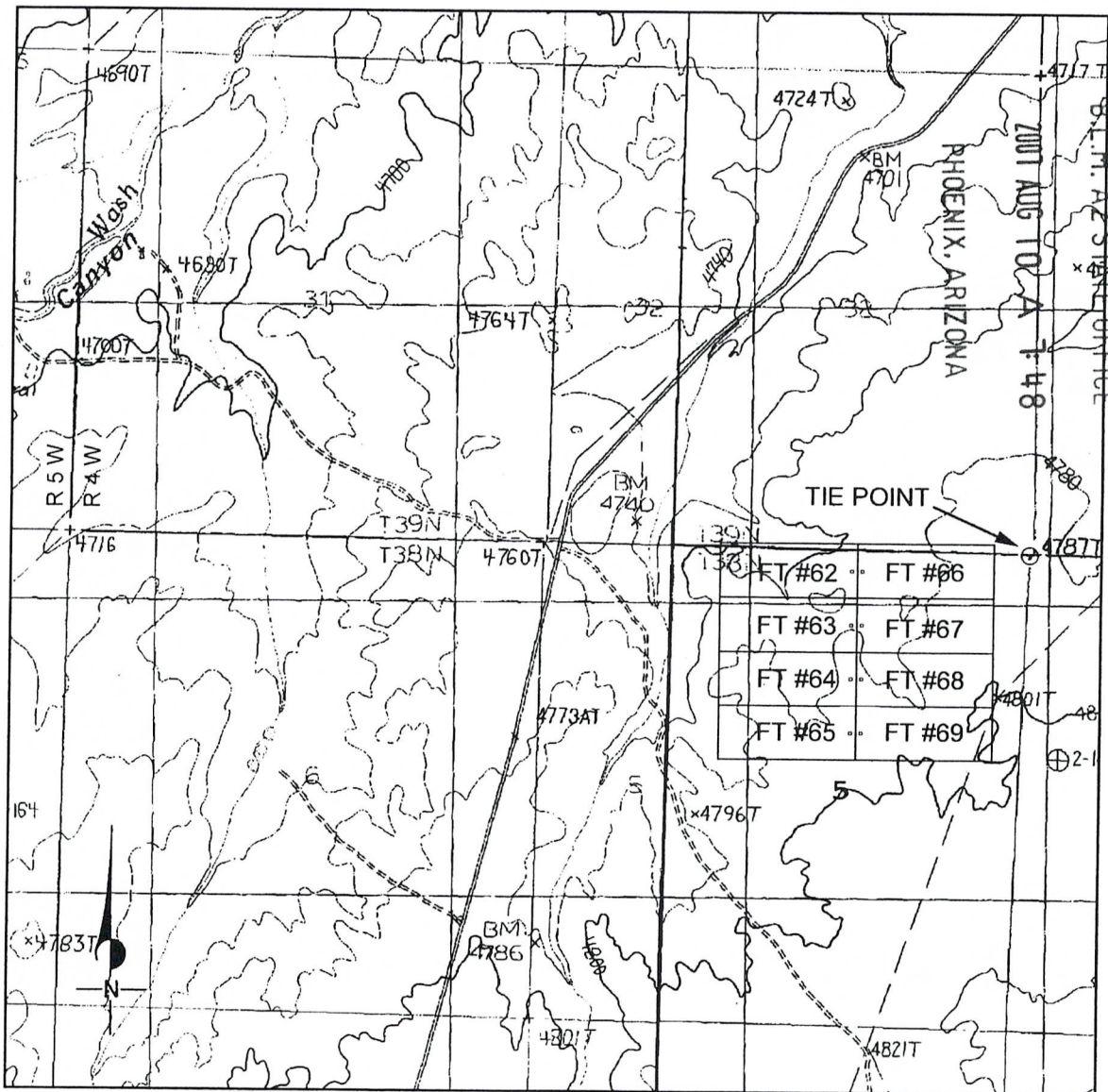
DATED AND POSTED on the ground this 27th day of June, 2007.

[Signature]
(Agent for the Owner)

AMC 385019

105

**CLAIM MAP OF THE FT # 63 LODE MINING CLAIM
LOCATED IN MOHAVE COUNTY, ARIZONA
MAP SCALE OF 1 INCH = 2000 FEET**



1. Located by : Sage Associates, 3430 E. Sunrise Drive, #120, Tucson, Arizona 85718.
2. The Northwest corner of lode mining claim FT #63 is 500 feet South and 3400 feet West of the surveyed NE corner of Section 5, Township 38 North, Range 4 West, Gila & Salt River Base Meridian.
3. The claim is generally located in the NE 1/4 of Section 5 , Township 38 North, Range 4 West, Gila & Salt River Base Meridian.
4. All claim monuments are 2 inch X 2 inch X 5 foot wooden posts with metal tags indicating which location monument, corner or end-center the post represents.
5. The bearing & distance between corners is as follows: Starting at the NW corner ; hence 300 feet due south to the west end-center ; hence 300 feet due south to the SW corner ; hence 1500 feet due east to the SE corner ; hence 300 feet due north to the east end-center ; hence 300 feet due north to the NE corner; hence 1500 feet due west to the point of beginning.

AMC 385019

2

Return to:
Sage Associates Inc.
3430 E. Sunrise Drive, Suite 120
Tucson, Arizona 85718

RECEIVED
B.L.M. AZ STATE OFFICE

2007 AUG 10 A 7:48

PHOENIX, ARIZONA

B:6902 P:106

OFFICIAL RECORDS
OF MOHAVE COUNTY
JOAN MCCALL,
COUNTY RECORDER



07/31/2007 10:36 AM Fee: \$14.00
DOC TYPE: MINE
PAID BY: RIMSHOT PROJECT

NOTICE OF LOCATION - LODE MINING CLAIM STATE OF ARIZONA

NOTICE IS HEREBY GIVEN that the undersigned having complied with the requirements of the Federal Code of Regulations, and the local laws, customs and regulations of the State of Arizona, has (have) located the FT #64 Lode Mining Claim in the (un)surveyed Section 5, Township 38 N., Range 4 W., Gila & Salt River Base and Meridian in the unincorporated Mining District in Mohave County, in the State of Arizona.

The lode mining claim has been located by Sage Associates Inc., whose current mailing address is 3430 E. Sunrise Drive, Suite 120, Tucson, Arizona 85718.

The claim is 1500 feet in length and 600 feet width, and 50 feet is claimed in a East direction and 1450 feet in a West direction from the location monument, at which the Notice of Location is posted, lengthwise of the claim, together with 300 feet in width on each side of the center of the claim. The general course of the lode deposit and premises is from the Easterly to the Westerly. On the ground, this lode mining claim is marked by six 2"x2"x5' wooden posts, embedded one foot in the ground, one at each corner and one at the center of each end line of the claim.

The Location Notice Monument is located about 1400 feet South and 1950 feet West of the NE corner of Section 5, Township 38 N., Range 4 W., Gila & Salt River Base and Meridian.

This claim encompasses portions of the following quarter section (s), section (s), Township (s) and Range (s) within the Gila & Salt River Base and Meridian, Arizona:

NE 1/4 of Section 5, Township 38 North, Range 4 West
NW 1/4 of Section 5, Township 38 North, Range 4 West

A duplicate of this Notice of Location is on file for record (within 90 days of location as dated herein) with the Mohave County Recorder, in whose jurisdiction this claim is located. All appropriate recording fees have been paid and a map has been submitted as provided in the A.R.S. on lode mining claim filings.

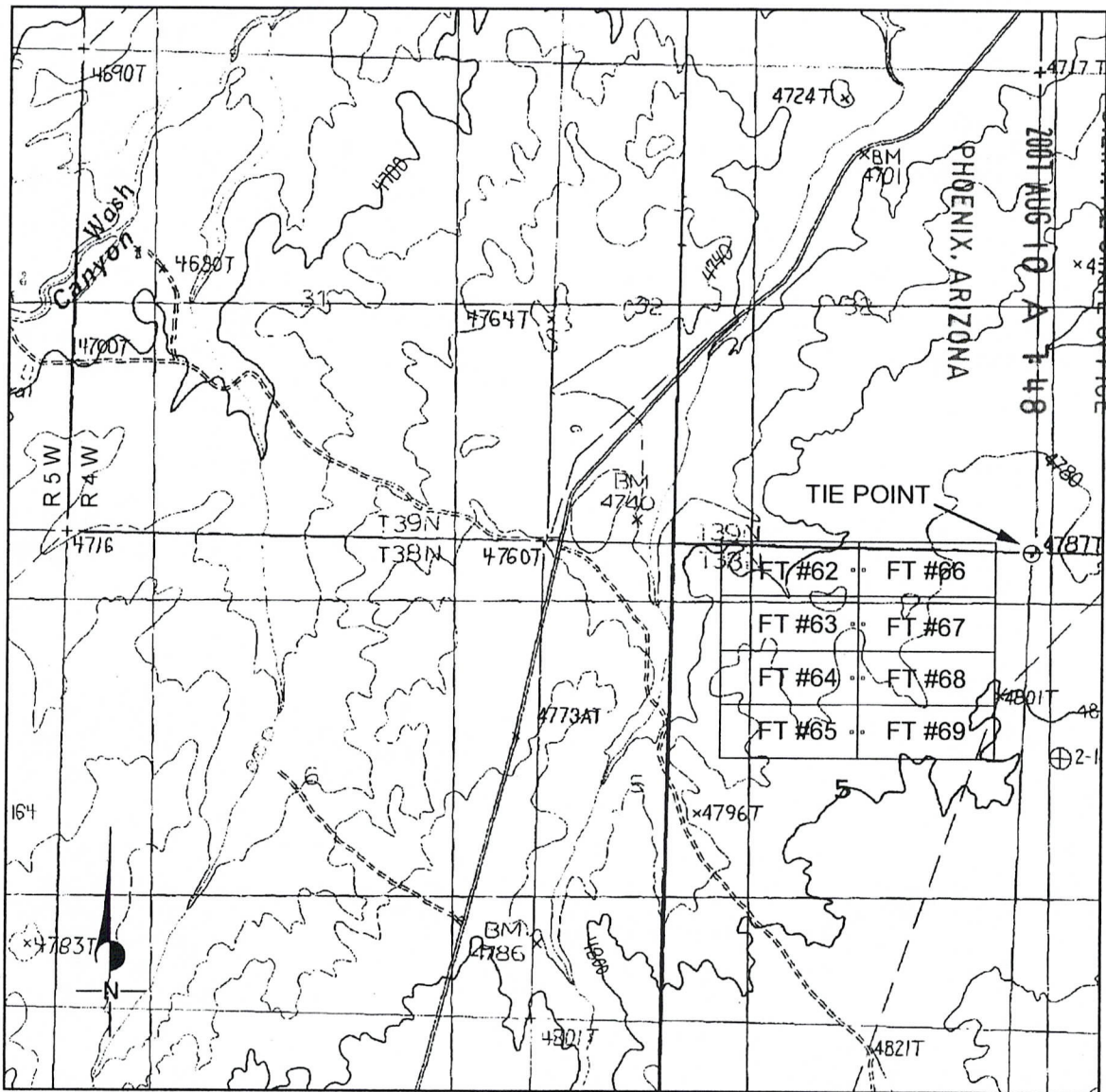
DATED AND POSTED on the ground this 26th day of June, 2007.

Walter D. Lombardo
(Agent for the Owner)

AMC 385020

107

**CLAIM MAP OF THE FT # 64 LODE MINING CLAIM
LOCATED IN MOHAVE COUNTY, ARIZONA
MAP SCALE OF 1 INCH = 2000 FEET**



1. Located by : Sage Associates, 3430 E. Sunrise Drive, #120, Tucson, Arizona 85718.
2. The Northwest corner of lode mining claim FT #64 is 1100 feet South and 3400 feet West of the surveyed NE corner of Section 5, Township 38 North, Range 4 West, Gila & Salt River Base Meridian.
3. The claim is generally located in the NE 1/4 of Section 5 , Township 38 North, Range 4 West, Gila & Salt River Base Meridian.
4. All claim monuments are 2 inch X 2 inch X 5 foot wooden posts with metal tags indicating which location monument, corner or end-center the post represents.
5. The bearing & distance between corners is as follows: Starting at the NW corner ; hence 300 feet due south to the west end-center ; hence 300 feet due south to the SW corner ; hence 1500 feet due east to the SE corner ; hence 300 feet due north to the east end-center ; hence 300 feet due north to the NE corner; hence 1500 feet due west to the point of beginning.

AMC 385020

Return to:
Sage Associates Inc.
3430 E. Sunrise Drive, Suite 120
Tucson, Arizona 85718

RECEIVED
B.L.M. AZ STATE OFFICE

2007 AUG 10 A 7 48

PHOENIX, ARIZONA

PAGE: 1 of 2 FEE # 2007068196

B: 6902 P: 108

OFFICIAL RECORDS
OF MOHAVE COUNTY
JOAN MCCALL,
COUNTY RECORDER



07/31/2007 10:36 AM Fee: \$14.00
DOC TYPE: MINE
PAID BY: RIMSHOT PROJECT

**NOTICE OF LOCATION - LODE MINING CLAIM
STATE OF ARIZONA**

NOTICE IS HEREBY GIVEN that the undersigned having complied with the requirements of the Federal Code of Regulations, and the local laws, customs and regulations of the State of Arizona, has (have) located the FT #65 Lode Mining Claim in the (un)surveyed Section 5, Township 38 N., Range 4 W., Gila & Salt River Base and Meridian in the unincorporated Mining District in Mohave County, in the State of Arizona.

The lode mining claim has been located by Sage Associates Inc., whose current mailing address is 3430 E. Sunrise Drive, Suite 120, Tucson, Arizona 85718.

The claim is 1500 feet in length and 600 feet width, and 50 feet is claimed in a East direction and 1450 feet in a West direction from the location monument, at which the Notice of Location is posted, lengthwise of the claim, together with 300 feet in width on each side of the center of the claim. The general course of the lode deposit and premises is from the Easterly to the Westerly. On the ground, this lode mining claim is marked by six 2"x2"x5' wooden posts, embedded one foot in the ground, one at each corner and one at the center of each end line of the claim.

The Location Notice Monument is located about 2000 feet South and 1950 feet West of the NE corner of Section 5, Township 38 N., Range 4 W., Gila & Salt River Base and Meridian.

This claim encompasses portions of the following quarter section (s), section (s), Township (s) and Range (s) within the Gila & Salt River Base and Meridian, Arizona:

NE 1/4 of Section 5, Township 38 North, Range 4 West
NW 1/4 of Section 5, Township 38 North, Range 4 West

A duplicate of this Notice of Location is on file for record (within 90 days of location as dated herein) with the Mohave County Recorder, in whose jurisdiction this claim is located. All appropriate recording fees have been paid and a map has been submitted as provided in the A.R.S. on lode mining claim filings.

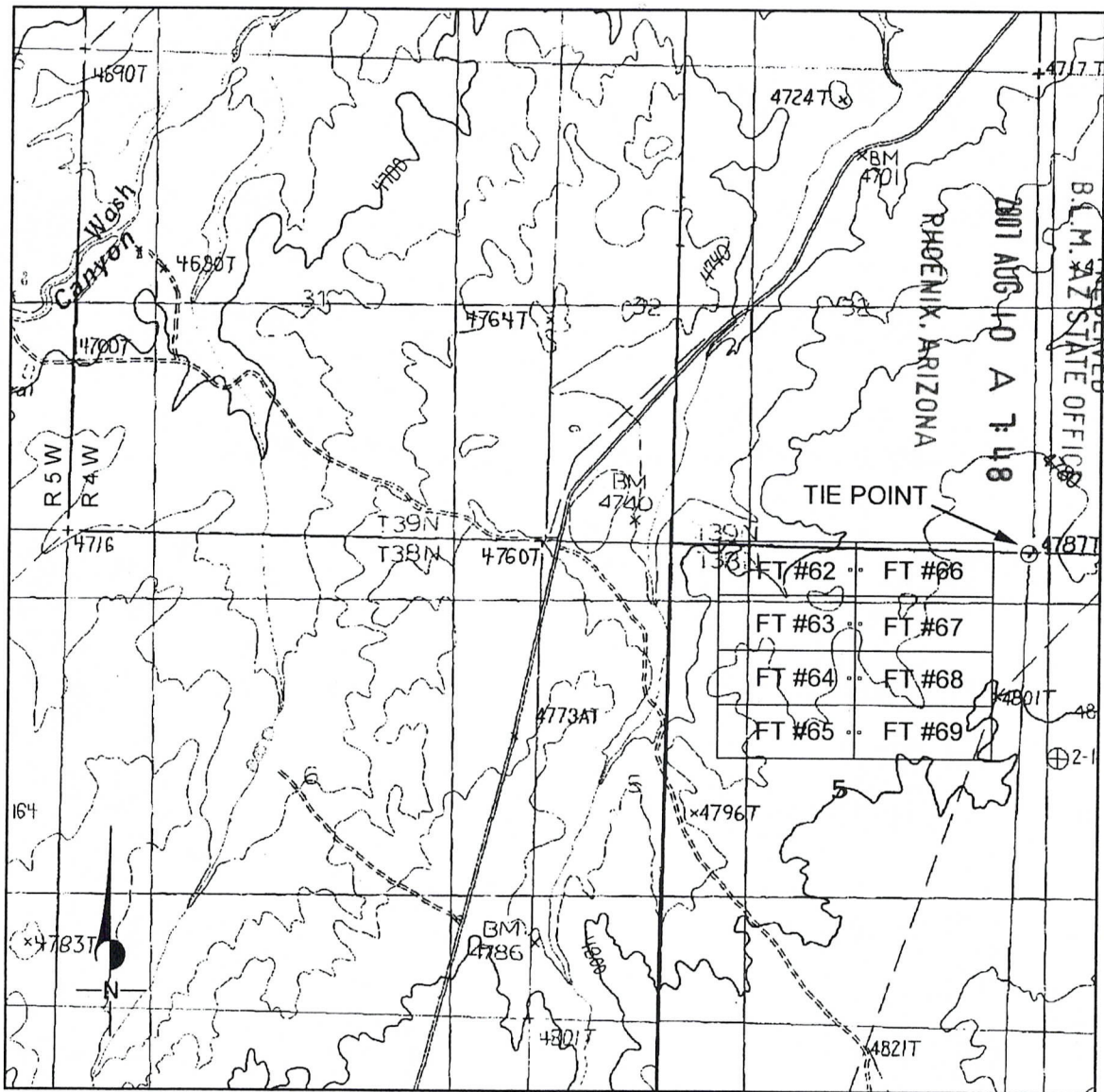
DATED AND POSTED on the ground this 26th day of June, 2007.

Walter D. Lombardo
(Agent for the Owner)

AMC 385021

109

**CLAIM MAP OF THE FT # 65 LODE MINING CLAIM
 LOCATED IN MOHAVE COUNTY, ARIZONA
 MAP SCALE OF 1 INCH = 2000 FEET**



1. Located by : Sage Associates, 3430 E. Sunrise Drive, #120, Tucson, Arizona 85718.
2. The Northwest corner of lode mining claim FT #65 is 1700 feet South and 3400 feet West of the surveyed NE corner of Section 5, Township 38 North, Range 4 West, Gila & Salt River Base Meridian.
3. The claim is generally located in the NE 1/4 of Section 5 , Township 38 North, Range 4 West, Gila & Salt River Base Meridian.
4. All claim monuments are 2 inch X 2 inch X 5 foot wooden posts with metal tags indicating which location monument, corner or end-center the post represents.
5. The bearing & distance between corners is as follows: Starting at the NW corner ; hence 300 feet due south to the west end-center ; hence 300 feet due south to the SW corner ; hence 1500 feet due east to the SE corner ; hence 300 feet due north to the east end-center ; hence 300 feet due north to the NE corner; hence 1500 feet due west to the point of beginning.

7

Return to:
Sage Associates Inc.
3430 E. Sunrise Drive, Suite 120
Tucson, Arizona 85718

RECEIVED
B.L.M. AZ STATE OFFICE

2007 AUG 10 A 7:48

PHOENIX, ARIZONA

PAGE: 1 of 2 FEE # 2007068197

B:6902 P:110

OFFICIAL RECORDS
OF MOHAVE COUNTY
JOAN MCCALL,
COUNTY RECORDER



07/31/2007 10:36 AM Fee: \$14.00
DOC TYPE: MINE
PAID BY: RIMSHOT PROJECT

NOTICE OF LOCATION - LODE MINING CLAIM STATE OF ARIZONA

NOTICE IS HEREBY GIVEN that the undersigned having complied with the requirements of the Federal Code of Regulations, and the local laws, customs and regulations of the State of Arizona, has (have) located the FT #66 Lode Mining Claim in the (un)surveyed Section 5, Township 38 N., Range 4 W., Gila & Salt River Base and Meridian in the unincorporated Mining District in Mohave County, in the State of Arizona.

The lode mining claim has been located by Sage Associates Inc., whose current mailing address is 3430 E. Sunrise Drive, Suite 120, Tucson, Arizona 85718.

The claim is 1500 feet in length and 600 feet width, and 1450 feet is claimed in a East direction and 50 feet in a West direction from the location monument, at which the Notice of Location is posted, lengthwise of the claim, together with 300 feet in width on each side of the center of the claim. The general course of the lode deposit and premises is from the Easterly to the Westerly. On the ground, this lode mining claim is marked by six 2"x2"x5' wooden posts, embedded one foot in the ground, one at each corner and one at the center of each end line of the claim.

The Location Notice Monument is located about 200 feet South and 1850 feet West of the NE corner of Section 5, Township 38 N., Range 4 W., Gila & Salt River Base and Meridian.

This claim encompasses portions of the following quarter section (s), section (s), Township (s) and Range (s) within the Gila & Salt River Base and Meridian, Arizona:

NE 1/4 of Section 5, Township 38 North, Range 4 West
SE 1/4 of Section 32, Township 39 North, Range 4 West

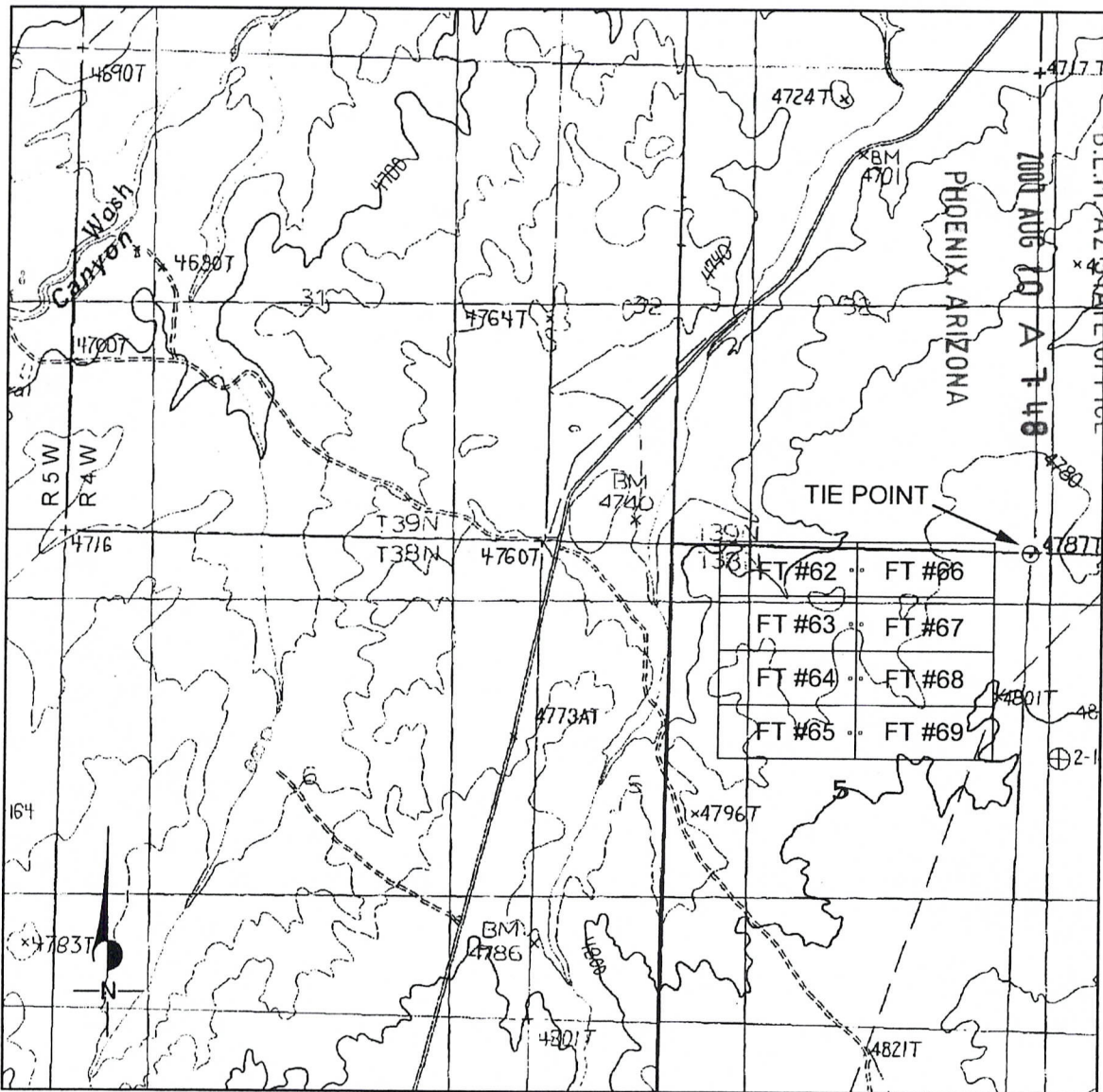
A duplicate of this Notice of Location is on file for record (within 90 days of location as dated herein) with the Mohave County Recorder, in whose jurisdiction this claim is located. All appropriate recording fees have been paid and a map has been submitted as provided in the A.R.S. on lode mining claim filings.

DATED AND POSTED on the ground this 27th day of June, 2007.

Walter D. Lombardi
(Agent for the Owner)

AMC 385022

**CLAIM MAP OF THE FT # 66 LODE MINING CLAIM
 LOCATED IN MOHAVE COUNTY, ARIZONA
 MAP SCALE OF 1 INCH = 2000 FEET**



1. Located by : Sage Associates, 3430 E. Sunrise Drive, #120, Tucson, Arizona 85718.
2. The Northwest corner of lode mining claim FT #66 is 100 feet North and 1900 feet West of the surveyed NE corner of Section 5, Township 38 North, Range 4 West, Gila & Salt River Base Meridian.
3. The claim is generally located in the NE 1/4 of Section 5 , Township 38 North, Range 4 West, Gila & Salt River Base Meridian.
4. All claim monuments are 2 inch X 2 inch X 5 foot wooden posts with metal tags indicating which location monument, corner or end-center the post represents.
5. The bearing & distance between corners is as follows: Starting at the NW corner ; hence 300 feet due south to the west end-center ; hence 300 feet due south to the SW corner ; hence 1500 feet due east to the SE corner ; hence 300 feet due north to the east end-center ; hence 300 feet due north to the NE corner; hence 1500 feet due west to the point of beginning.

AMC 385022

Return to:
Sage Associates Inc.
3430 E. Sunrise Drive, Suite 120
Tucson, Arizona 85718

RECEIVED
B.L.M. AZ STATE OFFICE
2007 AUG 10 A 7:48
PHOENIX, ARIZONA



PAGE: 1 of 2 FEE # 2007068198

B: 6902 P: 112

OFFICIAL RECORDS
OF MOHAVE COUNTY
JOAN MCCALL,
COUNTY RECORDER



07/31/2007 10:36 AM Fee: \$14.00
DOC TYPE: MINE
PAID BY: RIMSHOT PROJECT

**NOTICE OF LOCATION - LODE MINING CLAIM
STATE OF ARIZONA**

NOTICE IS HEREBY GIVEN that the undersigned having complied with the requirements of the Federal Code of Regulations, and the local laws, customs and regulations of the State of Arizona, has (have) located the FT #67 Lode Mining Claim in the (un)surveyed Section 5, Township 38 N., Range 4 W., Gila & Salt River Base and Meridian in the unincorporated Mining District in Mohave County, in the State of Arizona.

The lode mining claim has been located by Sage Associates Inc., whose current mailing address is 3430 E. Sunrise Drive, Suite 120, Tucson, Arizona 85718.

The claim is 1500 feet in length and 600 feet width, and 1450 feet is claimed in a East direction and 50 feet in a West direction from the location monument, at which the Notice of Location is posted, lengthwise of the claim, together with 300 feet in width on each side of the center of the claim. The general course of the lode deposit and premises is from the Easterly to the Westerly. On the ground, this lode mining claim is marked by six 2"x2"x5' wooden posts, embedded one foot in the ground, one at each corner and one at the center of each end line of the claim.

The Location Notice Monument is located about 800 feet South and 1850 feet West of the NE corner of Section 5, Township 38 N., Range 4 W., Gila & Salt River Base and Meridian.

This claim encompasses portions of the following quarter section (s), section (s), Township (s) and Range (s) within the Gila & Salt River Base and Meridian, Arizona:

NE 1/4 of Section 5, Township 38 North, Range 4 West

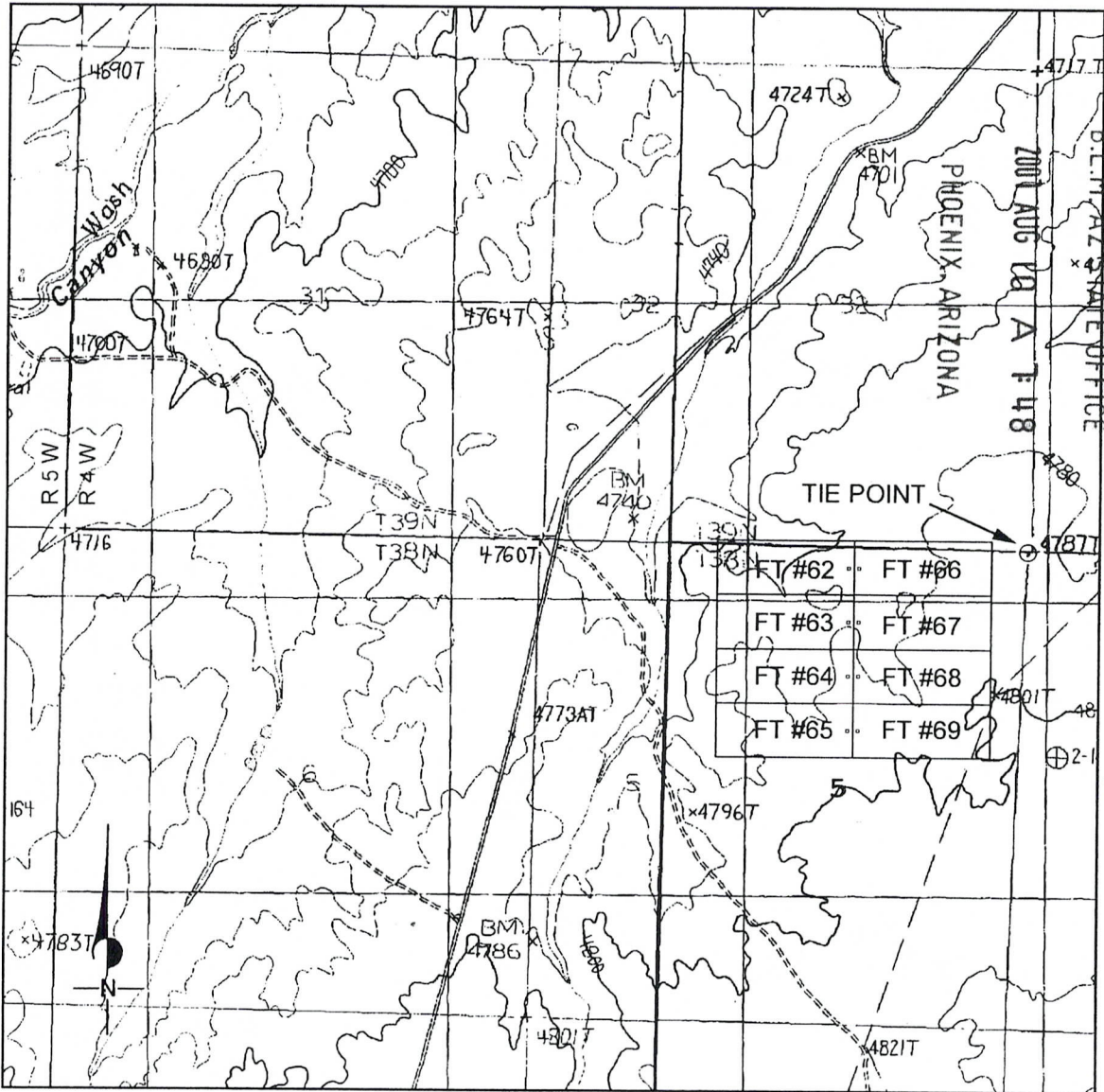
A duplicate of this Notice of Location is on file for record (within 90 days of location as dated herein) with the Mohave County Recorder, in whose jurisdiction this claim is located. All appropriate recording fees have been paid and a map has been submitted as provided in the A.R.S. on lode mining claim filings.

DATED AND POSTED on the ground this 27th day of June, 2007.

Walter D. Lombardi
(Agent for the Owner)

AMC 385023

CLAIM MAP OF THE FT # 67 LODE MINING CLAIM
LOCATED IN MOHAVE COUNTY, ARIZONA
MAP SCALE OF 1 INCH = 2000 FEET



1. Located by : Sage Associates, 3430 E. Sunrise Drive, #120, Tucson, Arizona 85718.
2. The Northwest corner of lode mining claim FT #67 is 500 feet South and 1900 feet West of the surveyed NE corner of Section 5, Township 38 North, Range 4 West, Gila & Salt River Base Meridian.
3. The claim is generally located in the NE 1/4 of Section 5 , Township 38 North, Range 4 West, Gila & Salt River Base Meridian.
4. All claim monuments are 2 inch X 2 inch X 5 foot wooden posts with metal tags indicating which location monument, corner or end-center the post represents.
5. The bearing & distance between corners is as follows: Starting at the NW corner ; hence 300 feet due south to the west end-center ; hence 300 feet due south to the SW corner ; hence 1500 feet due east to the SE corner ; hence 300 feet due north to the east end-center ; hence 300 feet due north to the NE corner; hence 1500 feet due west to the point of beginning.

Return to:
Sage Associates Inc.
3430 E. Sunrise Drive, Suite 120
Tucson, Arizona 85718

RECEIVED
B.L.M. AZ STATE OFFICE

2007 AUG 10 A 7:48

PHOENIX, ARIZONA

PAGE: 1 of 2 FEE # 2007068199

B: 6902 P: 114

OFFICIAL RECORDS
OF MOHAVE COUNTY
JOAN MCCALL,
COUNTY RECORDER



07/31/2007 10:36 AM Fee: \$14.00
DOC TYPE: MINE
PAID BY: RIMSHOT PROJECT

NOTICE OF LOCATION - LODE MINING CLAIM STATE OF ARIZONA

NOTICE IS HEREBY GIVEN that the undersigned having complied with the requirements of the Federal Code of Regulations, and the local laws, customs and regulations of the State of Arizona, has (have) located the FT #68 Lode Mining Claim in the (un)surveyed Section 5, Township 38 N., Range 4 W., Gila & Salt River Base and Meridian in the unincorporated Mining District in Mohave County, in the State of Arizona.

The lode mining claim has been located by Sage Associates Inc., whose current mailing address is 3430 E. Sunrise Drive, Suite 120, Tucson, Arizona 85718.

The claim is 1500 feet in length and 600 feet width, and 1450 feet is claimed in a East direction and 50 feet in a West direction from the location monument, at which the Notice of Location is posted, lengthwise of the claim, together with 300 feet in width on each side of the center of the claim. The general course of the lode deposit and premises is from the Easterly to the Westerly. On the ground, this lode mining claim is marked by six 2"x2"x5' wooden posts, embedded one foot in the ground, one at each corner and one at the center of each end line of the claim.

The Location Notice Monument is located about 1400 feet South and 1850 feet West of the NE corner of Section 5, Township 38 N., Range 4 W., Gila & Salt River Base and Meridian.

This claim encompasses portions of the following quarter section (s), section (s), Township (s) and Range (s) within the Gila & Salt River Base and Meridian, Arizona:

NE 1/4 of Section 5, Township 38 North, Range 4 West

A duplicate of this Notice of Location is on file for record (within 90 days of location as dated herein) with the Mohave County Recorder, in whose jurisdiction this claim is located. All appropriate recording fees have been paid and a map has been submitted as provided in the A.R.S. on lode mining claim filings.

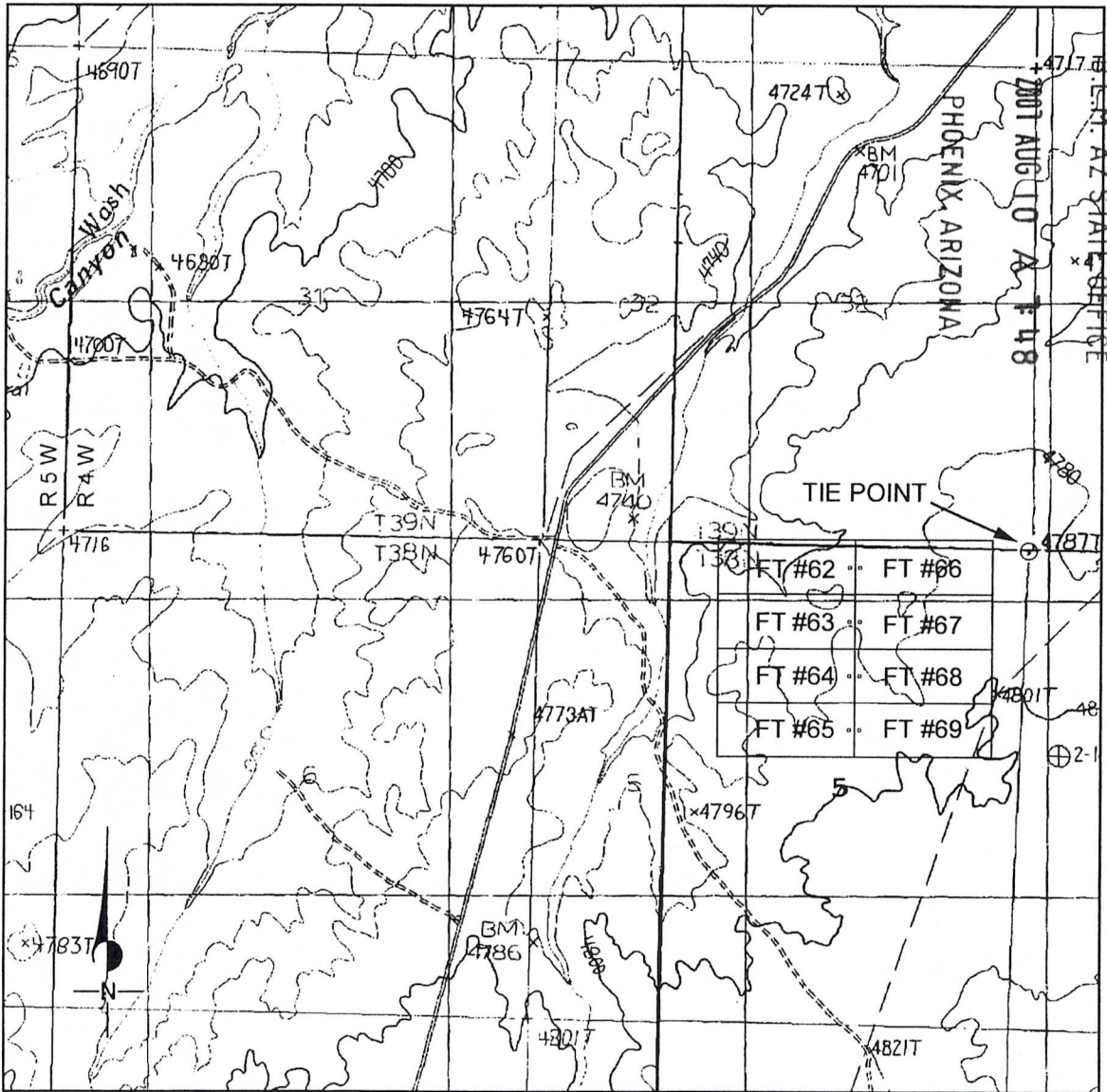
DATED AND POSTED on the ground this 26th day of June, 2007.

Walter D. Lombardi
(Agent for the Owner)

AMC 385024

115

**CLAIM MAP OF THE FT # 68 LODE MINING CLAIM
 LOCATED IN MOHAVE COUNTY, ARIZONA
 MAP SCALE OF 1 INCH = 2000 FEET**



1. Located by : Sage Associates, 3430 E. Sunrise Drive, #120, Tucson, Arizona 85718.
2. The Northwest corner of lode mining claim FT #68 is 1100 feet South and 1900 feet West of the surveyed NE corner of Section 5, Township 38 North, Range 4 West, Gila & Salt River Base Meridian.
3. The claim is generally located in the NE 1/4 of Section 5 , Township 38 North, Range 4 West, Gila & Salt River Base Meridian.
4. All claim monuments are 2 inch X 2 inch X 5 foot wooden posts with metal tags indicating which location monument, corner or end-center the post represents.
5. The bearing & distance between corners is as follows: Starting at the NW corner ; hence 300 feet due south to the west end-center ; hence 300 feet due south to the SW corner ; hence 1500 feet due east to the SE corner ; hence 300 feet due north to the east end-center ; hence 300 feet due north to the NE corner; hence 1500 feet due west to the point of beginning.

AMC 385024

8

Return to:
Sage Associates Inc.
3430 E. Sunrise Drive, Suite 120
Tucson, Arizona 85718

RECEIVED
B.L.M. AZ STATE OFFICE

2007 AUG 10 A 7:48

PHOENIX, ARIZONA



PAGE: 1 of 2 FEE # 2007068200

B: 6902 P: 116

OFFICIAL RECORDS
OF MOHAVE COUNTY
JOAN MCCALL,
COUNTY RECORDER



07/31/2007 10:36 AM Fee: \$14.00
DOC TYPE: MINE
PAID BY: RIMSHOT PROJECT

NOTICE OF LOCATION - LODE MINING CLAIM STATE OF ARIZONA

NOTICE IS HEREBY GIVEN that the undersigned having complied with the requirements of the Federal Code of Regulations, and the local laws, customs and regulations of the State of Arizona, has (have) located the FT #69 Lode Mining Claim in the (un)surveyed Section 5, Township 38 N., Range 4 W., Gila & Salt River Base and Meridian in the unincorporated Mining District in Mohave County, in the State of Arizona.

The lode mining claim has been located by Sage Associates Inc., whose current mailing address is 3430 E. Sunrise Drive, Suite 120, Tucson, Arizona 85718.

The claim is 1500 feet in length and 600 feet width, and 1450 feet is claimed in a East direction and 50 feet in a West direction from the location monument, at which the Notice of Location is posted, lengthwise of the claim, together with 300 feet in width on each side of the center of the claim. The general course of the lode deposit and premises is from the Easterly to the Westerly. On the ground, this lode mining claim is marked by six 2"x2"x5' wooden posts, embedded one foot in the ground, one at each corner and one at the center of each end line of the claim.

The Location Notice Monument is located about 2000 feet South and 1850 feet West of the NE corner of Section 5, Township 38 N., Range 4 W., Gila & Salt River Base and Meridian.

This claim encompasses portions of the following quarter section (s), section (s), Township (s) and Range (s) within the Gila & Salt River Base and Meridian, Arizona:

NE 1/4 of Section 5, Township 38 North, Range 4 West

A duplicate of this Notice of Location is on file for record (within 90 days of location as dated herein) with the Mohave County Recorder, in whose jurisdiction this claim is located. All appropriate recording fees have been paid and a map has been submitted as provided in the A.R.S. on lode mining claim filings.

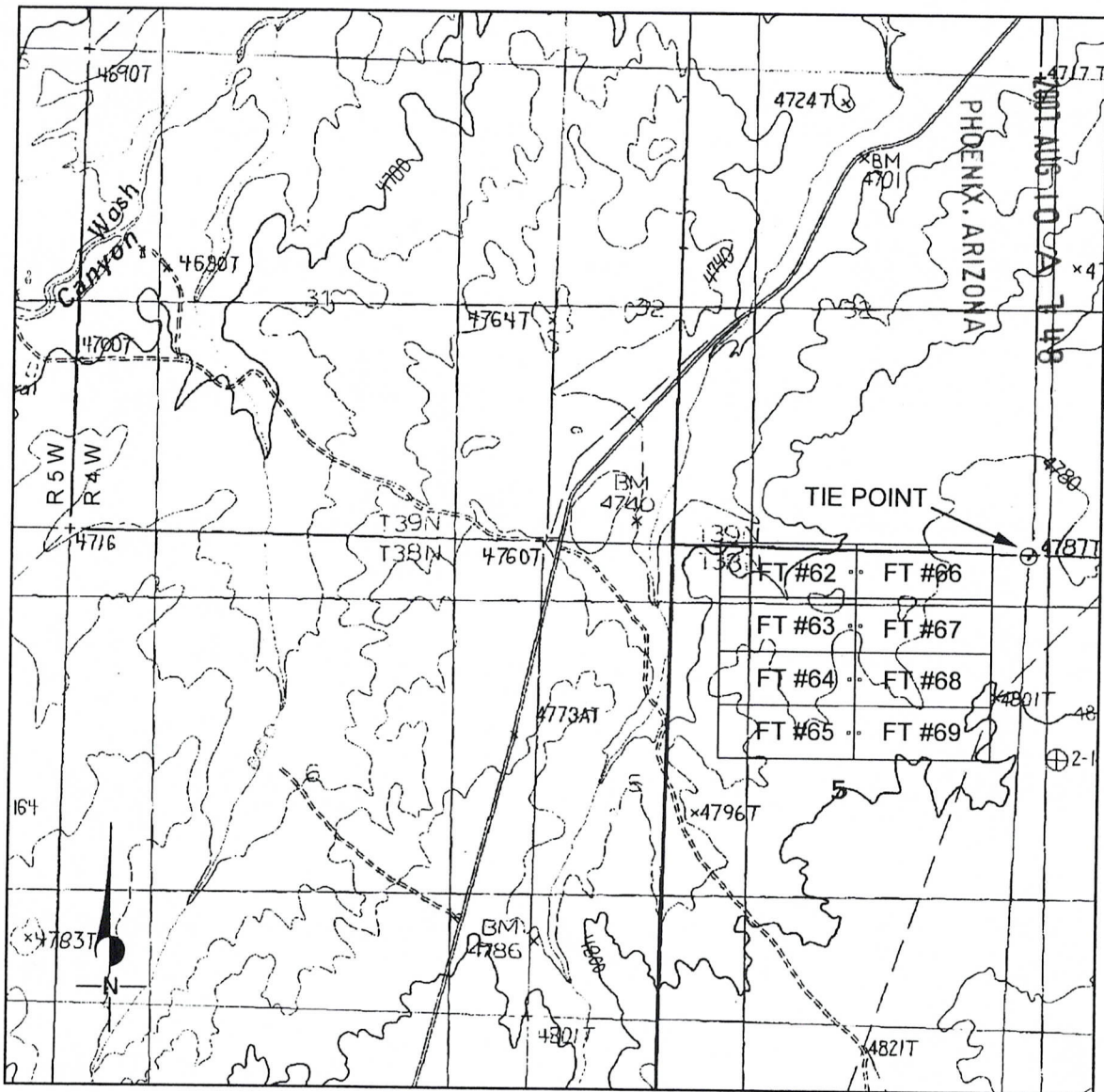
DATED AND POSTED on the ground this 26th day of June, 2007.

Walter S. Lombardo
(Agent for the Owner)

AMC 385025

117

**CLAIM MAP OF THE FT # 69 LODE MINING CLAIM
LOCATED IN MOHAVE COUNTY, ARIZONA
MAP SCALE OF 1 INCH = 2000 FEET**



1. Located by : Sage Associates, 3430 E. Sunrise Drive, #120, Tucson, Arizona 85718.
2. The Northwest corner of lode mining claim FT #69 is 1700 feet South and 1900 feet West of the surveyed NE corner of Section 5, Township 38 North, Range 4 West, Gila & Salt River Base Meridian.
3. The claim is generally located in the NE 1/4 of Section 5 , Township 38 North, Range 4 West, Gila & Salt River Base Meridian.
4. All claim monuments are 2 inch X 2 inch X 5 foot wooden posts with metal tags indicating which location monument, corner or end-center the post represents.
5. The bearing & distance between corners is as follows: Starting at the NW corner ; hence 300 feet due south to the west end-center ; hence 300 feet due south to the SW corner ; hence 1500 feet due east to the SE corner ; hence 300 feet due north to the east end-center ; hence 300 feet due north to the NE corner; hence 1500 feet due west to the point of beginning.

AN/C 385025

g

Return to:
Sage Associates Inc.
3430 E. Sunrise Drive, Suite 120
Tucson, Arizona 85718

RECEIVED
B.L.M. AZ STATE OFFICE

2007 AUG 10 A 7:48

PHOENIX, ARIZONA



PAGE: 1 of 2 FEE # 2007068201

B:6902 P:118

OFFICIAL RECORDS
OF MOHAVE COUNTY
JOAN MCCALL,
COUNTY RECORDER



07/31/2007 10:36 AM Fee: \$14.00
DOC TYPE: MINE
PAID BY: RIMSHOT PROJECT

NOTICE OF LOCATION - LODE MINING CLAIM STATE OF ARIZONA

NOTICE IS HEREBY GIVEN that the undersigned having complied with the requirements of the Federal Code of Regulations, and the local laws, customs and regulations of the State of Arizona, has (have) located the FT #70 Lode Mining Claim in the (un)surveyed Section 26, Township 38 N., Range 4 W., Gila & Salt River Base and Meridian in the unincorporated Mining District in Mohave County, in the State of Arizona.

The lode mining claim has been located by Sage Associates Inc., whose current mailing address is 3430 E. Sunrise Drive, Suite 120, Tucson, Arizona 85718.

The claim is 1500 feet in length and 600 feet width, and 50 feet is claimed in a East direction and 1450 feet in a West direction from the location monument, at which the Notice of Location is posted, lengthwise of the claim, together with 300 feet in width on each side of the center of the claim. The general course of the lode deposit and premises is from the Easterly to the Westerly. On the ground, this lode mining claim is marked by six 2"x2"x5' wooden posts, embedded one foot in the ground, one at each corner and one at the center of each end line of the claim.

The Location Notice Monument is located about 1450 feet South and 1450 feet East of the NW corner of Section 26, Township 38 N., Range 4 W., Gila & Salt River Base and Meridian.

This claim encompasses portions of the following quarter section (s), section (s), Township (s) and Range (s) within the Gila & Salt River Base and Meridian, Arizona:

NW 1/4 of Section 26, Township 38 North, Range 4 West

A duplicate of this Notice of Location is on file for record (within 90 days of location as dated herein) with the Mohave County Recorder, in whose jurisdiction this claim is located. All appropriate recording fees have been paid and a map has been submitted as provided in the A.R.S. on lode mining claim filings.

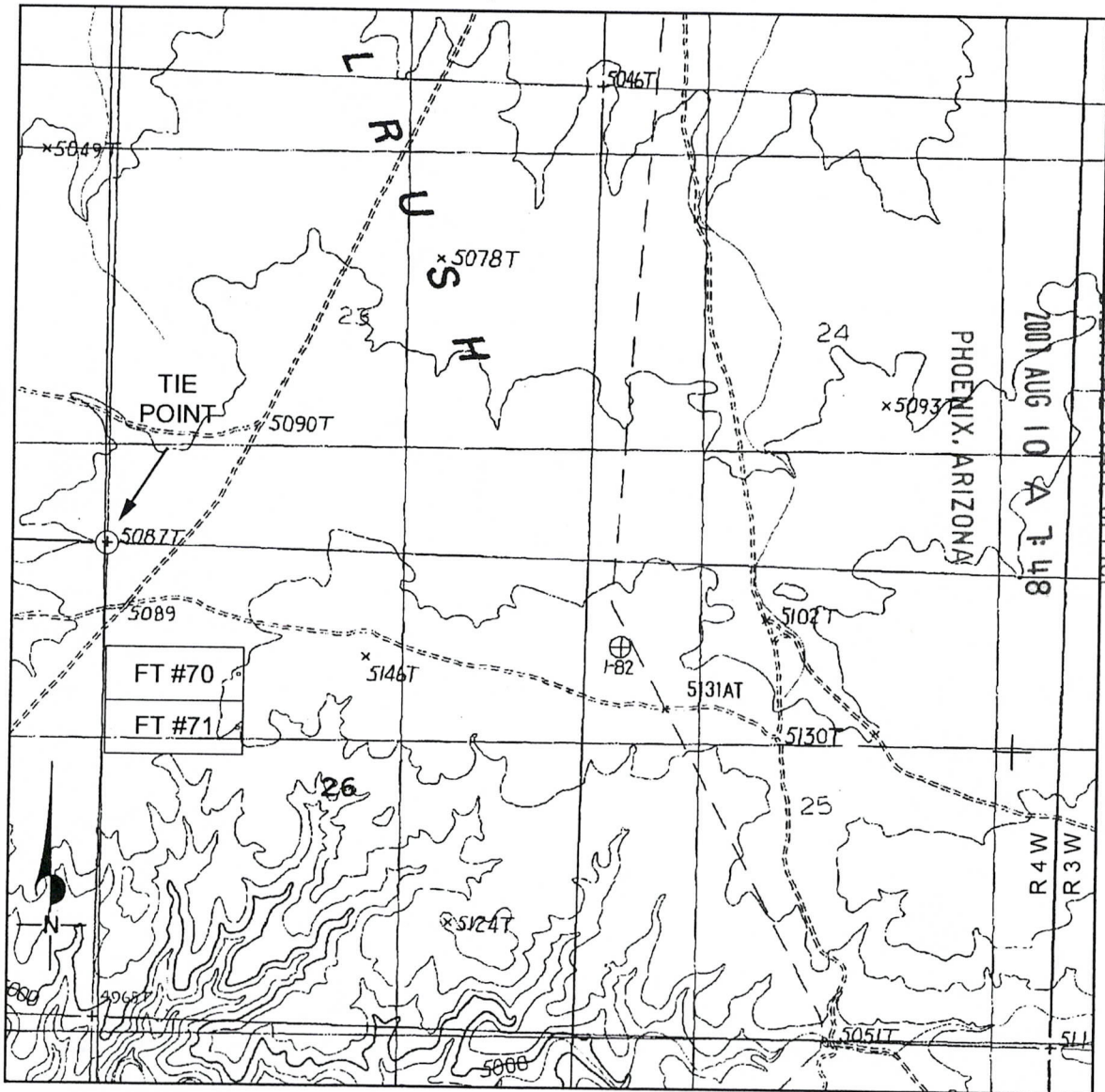
DATED AND POSTED on the ground this 17 day of July, 2007.

(Agent for the Owner)

AMC 385026

119

**CLAIM MAP OF THE FT # 70 LODE MINING CLAIM
LOCATED IN MOHAVE COUNTY, ARIZONA
MAP SCALE OF 1 INCH = 2000 FEET**



1. Located by : Sage Associates, 3430 E. Sunrise Drive, #120, Tucson, Arizona 85718.
2. The Northwest corner of lode mining claim FT #70 is 1150 feet South and 0 feet East of the surveyed NW corner of Section 26, Township 38 North, Range 4 West, Gila & Salt River Base Meridian.
3. The claim is generally located in the NW 1/4 of Section 26 , Township 38 North, Range 4 West, Gila & Salt River Base Meridian.
4. All claim monuments are 2 inch X 2 inch X 5 foot wooden posts with metal tags indicating which location monument, corner or end-center the post represents.
5. The bearing & distance between corners is as follows: Starting at the NW corner ; hence 300 feet due south to the west end-center ; hence 300 feet due south to the SW corner ; hence 1500 feet due east to the SE corner ; hence 300 feet due north to the east end-center ; hence 300 feet due north to the NE corner; hence 1500 feet due west to the point of beginning.

AMC 38306
 AMC 385026

2

Return to:
Sage Associates Inc.
3430 E. Sunrise Drive, Suite 120
Tucson, Arizona 85718

RECEIVED
B.L.M. AZ STATE OFFICE

2007 AUG 10 A 7:48

PHOENIX, ARIZONA



PAGE: 1 of 2 FEE # 2007068202

B: 6902 P: 120

OFFICIAL RECORDS
OF MOHAVE COUNTY
JOAN MCCALL,
COUNTY RECORDER



07/31/2007 10:36 AM Fee: \$14.00
DOC TYPE: MINE
PAID BY: RIMSHOT PROJECT

**NOTICE OF LOCATION - LODE MINING CLAIM
STATE OF ARIZONA**

NOTICE IS HEREBY GIVEN that the undersigned having complied with the requirements of the Federal Code of Regulations, and the local laws, customs and regulations of the State of Arizona, has (have) located the FT #71 Lode Mining Claim in the (un)surveyed Section 26, Township 38 N., Range 4 W., Gila & Salt River Base and Meridian in the unincorporated Mining District in Mohave County, in the State of Arizona.

The lode mining claim has been located by Sage Associates Inc., whose current mailing address is 3430 E. Sunrise Drive, Suite 120, Tucson, Arizona 85718.

The claim is 1500 feet in length and 600 feet width, and 50 feet is claimed in a East direction and 1450 feet in a West direction from the location monument, at which the Notice of Location is posted, lengthwise of the claim, together with 300 feet in width on each side of the center of the claim. The general course of the lode deposit and premises is from the Easterly to the Westerly. On the ground, this lode mining claim is marked by six 2"x2"x5' wooden posts, embedded one foot in the ground, one at each corner and one at the center of each end line of the claim.


The Location Notice Monument is located about 2050 feet South and 1450 feet East of the NW corner of Section 26, Township 38 N., Range 4 W., Gila & Salt River Base and Meridian.

This claim encompasses portions of the following quarter section (s), section (s), Township (s) and Range (s) within the Gila & Salt River Base and Meridian, Arizona:

NW 1/4 of Section 26, Township 38 North, Range 4 West

A duplicate of this Notice of Location is on file for record (within 90 days of location as dated herein) with the Mohave County Recorder, in whose jurisdiction this claim is located. All appropriate recording fees have been paid and a map has been submitted as provided in the A.R.S. on lode mining claim filings.

DATED AND POSTED on the ground this 17 day of July, 2007.

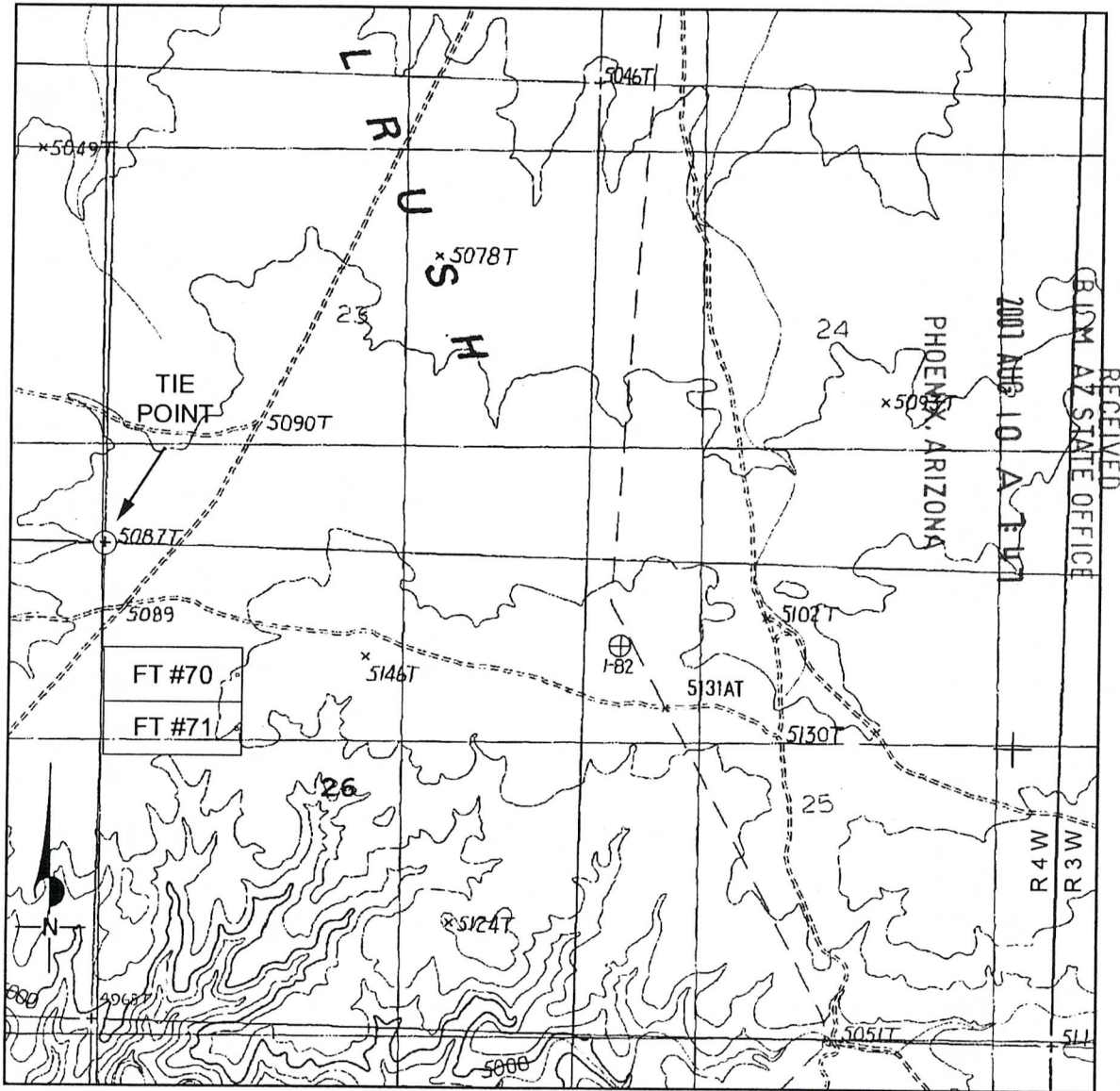


(Agent for the Owner)

AMC 385027

121

**CLAIM MAP OF THE FT # 71 LODE MINING CLAIM
LOCATED IN MOHAVE COUNTY, ARIZONA
MAP SCALE OF 1 INCH = 2000 FEET**



1. Located by : Sage Associates, 3430 E. Sunrise Drive, #120, Tucson, Arizona 85718.
2. The Northwest corner of lode mining claim FT #71 is 1750 feet South and 0 feet East of the surveyed NW corner of Section 26, Township 38 North, Range 4 West, Gila & Salt River Base Meridian.
3. The claim is generally located in the NW 1/4 of Section 26 , Township 38 North, Range 4 West, Gila & Salt River Base Meridian.
4. All claim monuments are 2 inch X 2 inch X 5 foot wooden posts with metal tags indicating which location monument, corner or end-center the post represents.
5. The bearing & distance between corners is as follows: Starting at the NW corner ; hence 300 feet due south to the west end-center ; hence 300 feet due south to the SW corner ; hence 1500 feet due east to the SE corner ; hence 300 feet due north to the east end-center ; hence 300 feet due north to the NE corner; hence 1500 feet due west to the point of beginning.

AMC 385021

2

Return to:
Sage Associates Inc.
3430 E. Sunrise Drive, Suite 120
Tucson, Arizona 85718

RECEIVED
B.L.M. AZ STATE OFFICE

2007 AUG 10 A 7:47

PHOENIX, ARIZONA



PAGE: 1 of 2 FEE # 2007068203

B:6902 P:122

OFFICIAL RECORDS
OF MOHAVE COUNTY
JOAN MCCALL,
COUNTY RECORDER



07/31/2007 10:36 AM Fee: \$14.00
DOC TYPE: MINE
PAID BY: RIMSHOT PROJECT

NOTICE OF LOCATION - LODE MINING CLAIM STATE OF ARIZONA

NOTICE IS HEREBY GIVEN that the undersigned having complied with the requirements of the Federal Code of Regulations, and the local laws, customs and regulations of the State of Arizona, has (have) located the GS #50 Lode Mining Claim in the (un)surveyed (protracted) Section 20, Township 37 N., Range 3 W., Gila & Salt River Base and Meridian in the unincorporated Mining District in Mohave County, in the State of Arizona.

The lode mining claim has been located by Sage Associates Inc., whose current mailing address is 3430 E. Sunrise Drive, Suite 120, Tucson, Arizona 85718.

The claim is 1500 feet in length and 600 feet width, and 250 feet is claimed in a North direction and 1250 feet in a South direction from the location monument, at which the Notice of Location is posted, lengthwise of the claim, together with 300 feet in width on each side of the center of the claim. The general course of the lode deposit and premises is from the Northerly to the Southerly. On the ground, this lode mining claim is marked by six 2"x2"x5' wooden posts, embedded one foot in the ground, one at each corner and one at the center of each end line of the claim.

The Location Notice Monument is located about 2550 feet South and 5250 feet East of the NE corner of Section 24, Township 37 N., Range 4 W., Gila & Salt River Base and Meridian.

This claim encompasses portions of the following quarter section (s), section (s), Township (s) and Range (s) within the Gila & Salt River Base and Meridian, Arizona:

- NW 1/4 of Section 20, Township 37 North, Range 3 West
- SW 1/4 of Section 20, Township 37 North, Range 3 West
- SE 1/4 of Section 19, Township 37 North, Range 3 West
- NE 1/4 of Section 19, Township 37 North, Range 3 West

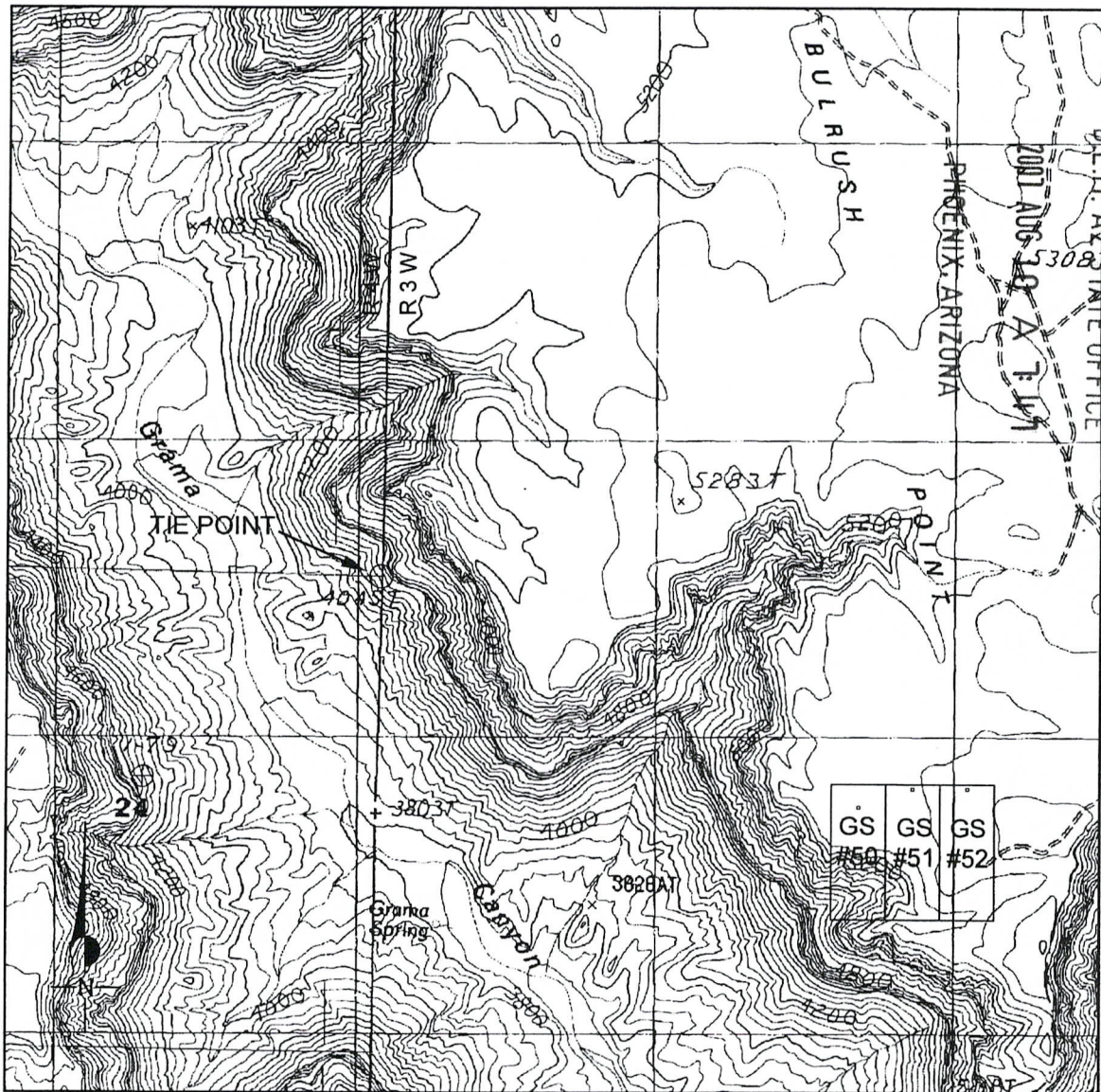
A duplicate of this Notice of Location is on file for record (within 90 days of location as dated herein) with the Mohave County Recorder, in whose jurisdiction this claim is located. All appropriate recording fees have been paid and a map has been submitted as provided in the A.R.S. on lode mining claim filings.

DATED AND POSTED on the ground this 29th day of May, 2007.

(Agent for the Owner)

AMC 385028

CLAIM MAP OF THE GS # 50 LODE MINING CLAIM
LOCATED IN MOHAVE COUNTY, ARIZONA
MAP SCALE OF 1 INCH = 2000 FEET



1. Located by : Sage Associates, 3430 E. Sunrise Drive, #120, Tucson, Arizona 85718.
2. The Northwest corner of lode mining claim GS #50 is 2300 feet South and 4950 feet East of the surveyed NE corner of Section 24, Township 37 North, Range 4 West, Gila & Salt River Base Meridian.
3. The claim is generally located in the NW 1/4 of unsurveyed (protracted) Section 20 , Township 37 North, Range 3 West, Gila & Salt River Base Meridian.
4. All claim monuments are 2 inch X 2 inch X 5 foot wooden posts with metal tags indicating which location monument, corner or end-center the post represents.
5. The bearing & distance between corners is as follows: Starting at the NW corner ; hence 1500 feet due south to the SW corner ; hence 300 feet due east to the south end-center; hence 300 feet due east to the SE corner ; hence 1500 feet due north to the NE corner; hence 300 feet due west to the north end-center; hence 300 feet due west to the point of beginning.

AMC 385028

Return to:
Sage Associates Inc.
3430 E. Sunrise Drive, Suite 120
Tucson, Arizona 85718

RECEIVED
B.L.M. AZ STATE OFFICE

2007 AUG 10 A 7:47

PHOENIX, ARIZONA

PAGE: 1 of 2 FEE # 2007068204

B: 6902 P: 124

OFFICIAL RECORDS
OF MOHAVE COUNTY
JOAN MCCALL,
COUNTY RECORDER



07/31/2007 10:36 AM Fee: \$14.00
DOC TYPE: MINE
PAID BY: RIMSHOT PROJECT

NOTICE OF LOCATION - LODE MINING CLAIM STATE OF ARIZONA

NOTICE IS HEREBY GIVEN that the undersigned having complied with the requirements of the Federal Code of Regulations, and the local laws, customs and regulations of the State of Arizona, has (have) located the GS #51 Lode Mining Claim in the (un)surveyed (protracted) Section 20, Township 37 N., Range 3 W., Gila & Salt River Base and Meridian in the unincorporated Mining District in Mohave County, in the State of Arizona.

The lode mining claim has been located by Sage Associates Inc., whose current mailing address is 3430 E. Sunrise Drive, Suite 120, Tucson, Arizona 85718.

The claim is 1500 feet in length and 600 feet width, and 50 feet is claimed in a North direction and 1450 feet in a South direction from the location monument, at which the Notice of Location is posted, lengthwise of the claim, together with 300 feet in width on each side of the center of the claim. The general course of the lode deposit and premises is from the Northerly to the Southerly. On the ground, this lode mining claim is marked by six 2"x2"x5' wooden posts, embedded one foot in the ground, one at each corner and one at the center of each end line of the claim.

The Location Notice Monument is located about 2350 feet South and 5850 feet East of the NE corner of Section 24, Township 37 N., Range 4 W., Gila & Salt River Base and Meridian.

This claim encompasses portions of the following quarter section (s), section (s), Township (s) and Range (s) within the Gila & Salt River Base and Meridian, Arizona:

NW 1/4 of Section 20, Township 37 North, Range 3 West
SW 1/4 of Section 20, Township 37 North, Range 3 West

A duplicate of this Notice of Location is on file for record (within 90 days of location as dated herein) with the Mohave County Recorder, in whose jurisdiction this claim is located. All appropriate recording fees have been paid and a map has been submitted as provided in the A.R.S. on lode mining claim filings.

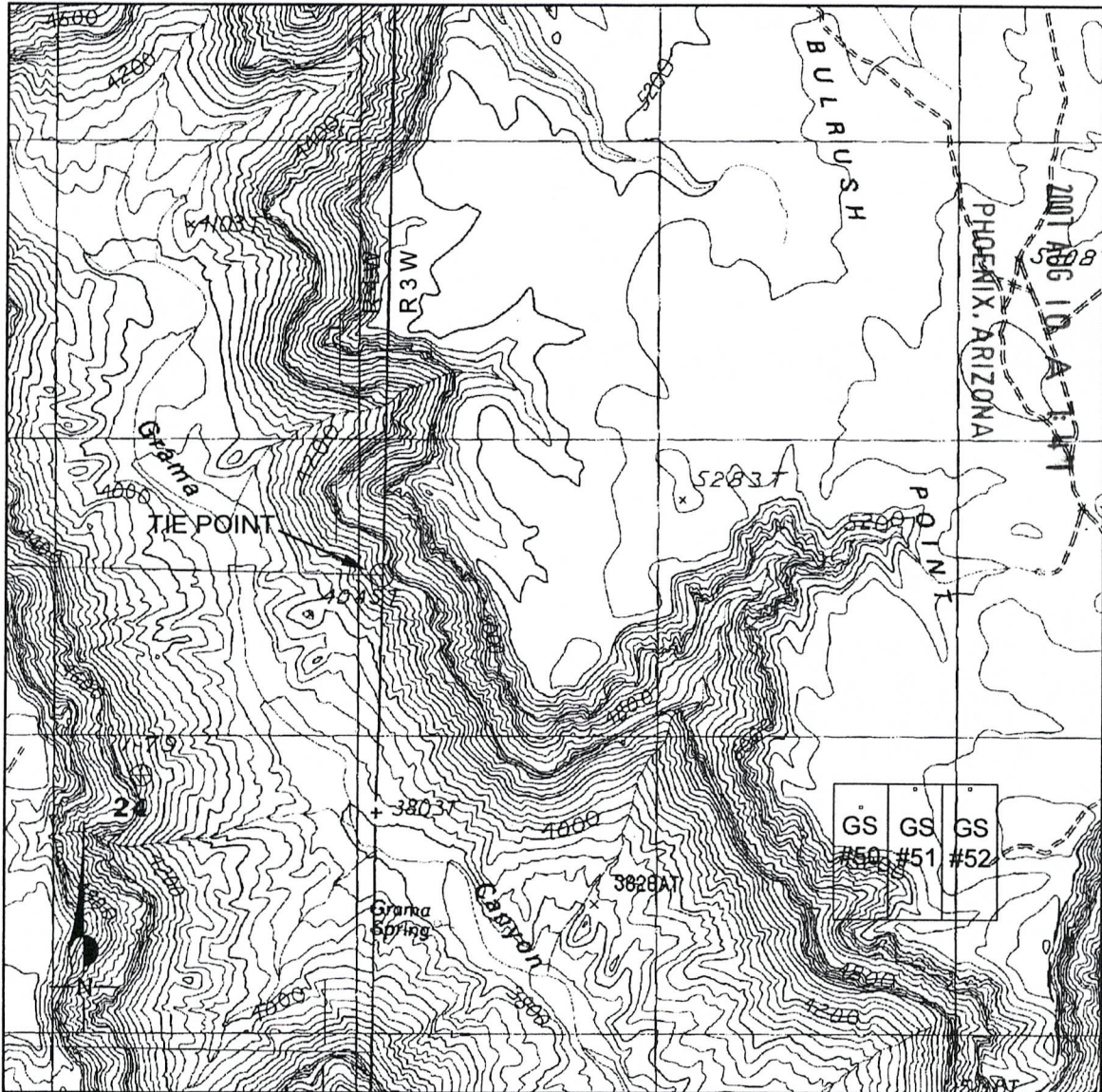
DATED AND POSTED on the ground this 29th day of May, 2007.

(Agent for the Owner)

AMC 385029

125

CLAIM MAP OF THE GS # 51 LODE MINING CLAIM
LOCATED IN MOHAVE COUNTY, ARIZONA
MAP SCALE OF 1 INCH = 2000 FEET



RECEIVED
B.L.M. AZ STATE OFFICE

1. Located by : Sage Associates, 3430 E. Sunrise Drive, #120, Tucson, Arizona 85718.
2. The Northwest corner of lode mining claim GS #51 is 2300 feet South and 5550 feet East of the surveyed NE corner of Section 24, Township 37 North, Range 4 West, Gila & Salt River Base Meridian.
3. The claim is generally located in the NW 1/4 of unsurveyed (protracted) Section 20 , Township 37 North, Range 3 West, Gila & Salt River Base Meridian.
4. All claim monuments are 2 inch X 2 inch X 5 foot wooden posts with metal tags indicating which location monument, corner or end-center the post represents.
5. The bearing & distance between corners is as follows: Starting at the NW corner ; hence 1500 feet due south to the SW corner ; hence 300 feet due east to the south end-center; hence 300 feet due east to the SE corner ; hence 1500 feet due north to the NE corner; hence 300 feet due west to the north end-center; hence 300 feet due west to the point of beginning.

AMC 385029

Return to:
Sage Associates Inc.
3430 E. Sunrise Drive, Suite 120
Tucson, Arizona 85718

PAGE: 1 of 2 FEE # 2007068205

B: 6902 P: 126

OFFICIAL RECORDS
OF MOHAVE COUNTY
JOAN MCCALL,
COUNTY RECORDER



07/31/2007 10:36 AM Fee: \$14.00
DOC TYPE: MINE
PAID BY: RIMSHOT PROJECT

RECEIVED
B.L.M. AZ STATE OFFICE

2007 AUG 10 A 7:47

PHOENIX, ARIZONA

NOTICE OF LOCATION - LODE MINING CLAIM STATE OF ARIZONA

NOTICE IS HEREBY GIVEN that the undersigned having complied with the requirements of the Federal Code of Regulations, and the local laws, customs and regulations of the State of Arizona, has (have) located the GS #52 Lode Mining Claim in the (un)surveyed (protracted) Section 20, Township 37 N., Range 3 W., Gila & Salt River Base and Meridian in the unincorporated Mining District in Mohave County, in the State of Arizona.

The lode mining claim has been located by Sage Associates Inc., whose current mailing address is 3430 E. Sunrise Drive, Suite 120, Tucson, Arizona 85718.

The claim is 1500 feet in length and 600 feet width, and 50 feet is claimed in a North direction and 1450 feet in a South direction from the location monument, at which the Notice of Location is posted, lengthwise of the claim, together with 300 feet in width on each side of the center of the claim. The general course of the lode deposit and premises is from the Northerly to the Southerly. On the ground, this lode mining claim is marked by six 2"x2"x5' wooden posts, embedded one foot in the ground, one at each corner and one at the center of each end line of the claim.


The Location Notice Monument is located about 2350 feet South and 6450 feet East of the NE corner of Section 24, Township 37 N., Range 4 W., Gila & Salt River Base and Meridian.

This claim encompasses portions of the following quarter section (s), section (s), Township (s) and Range (s) within the Gila & Salt River Base and Meridian, Arizona:

NW 1/4 of Section 20, Township 37 North, Range 3 West
SW 1/4 of Section 20, Township 37 North, Range 3 West

A duplicate of this Notice of Location is on file for record (within 90 days of location as dated herein) with the Mohave County Recorder, in whose jurisdiction this claim is located. All appropriate recording fees have been paid and a map has been submitted as provided in the A.R.S. on lode mining claim filings.

DATED AND POSTED on the ground this 29th day of May, 2007.

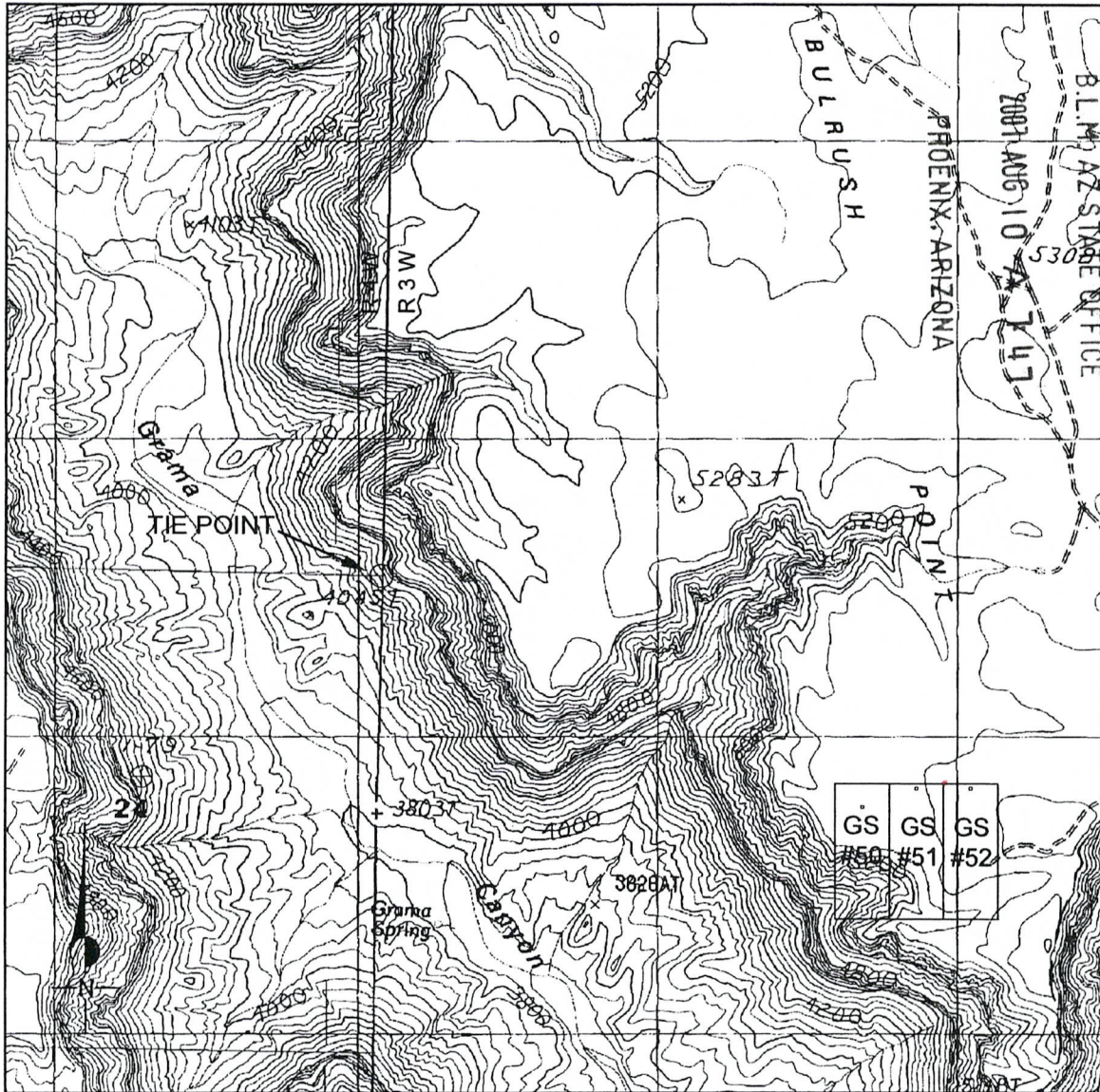


(Agent for the Owner)

AMC 385030

127

**CLAIM MAP OF THE GS # 52 LODE MINING CLAIM
 LOCATED IN MOHAVE COUNTY, ARIZONA
 MAP SCALE OF 1 INCH = 2000 FEET**



1. Located by : Sage Associates, 3430 E. Sunrise Drive, #120, Tucson, Arizona 85718.
2. The Northwest corner of lode mining claim GS #52 is 2300 feet South and 6150 feet East of the surveyed NE corner of Section 24, Township 37 North, Range 4 West, Gila & Salt River Base Meridian.
3. The claim is generally located in the NW 1/4 of unsurveyed (protracted) Section 20 , Township 37 North, Range 3 West, Gila & Salt River Base Meridian.
4. All claim monuments are 2 inch X 2 inch X 5 foot wooden posts with metal tags indicating which location monument, corner or end-center the post represents.
5. The bearing & distance between corners is as follows: Starting at the NW corner ; hence 1500 feet due south to the SW corner ; hence 300 feet due east to the south end-center; hence 300 feet due east to the SE corner ; hence 1500 feet due north to the NE corner; hence 300 feet due west to the north end-center; hence 300 feet due west to the point of beginning.

AMC 385030

7

Return to:
Sage Associates Inc.
3430 E. Sunrise Drive, Suite 120
Tucson, Arizona 85718

RECEIVED
B.L.M. AZ STATE OFFICE

2007 AUG 10 A 7:47

PHOENIX, ARIZONA



PAGE: 1 of 2 FEE # 2007068206

B: 6902 P: 128

OFFICIAL RECORDS
OF MOHAVE COUNTY
JOAN MCCALL,
COUNTY RECORDER



07/31/2007 10:36 AM Fee: \$14.00
DOC TYPE: MINE
PAID BY: RIMSHOT PROJECT

NOTICE OF LOCATION - LODE MINING CLAIM STATE OF ARIZONA

NOTICE IS HEREBY GIVEN that the undersigned having complied with the requirements of the Federal Code of Regulations, and the local laws, customs and regulations of the State of Arizona, has (have) located the GS #64 Lode Mining Claim in the (un)surveyed Section 25, Township 37 N., Range 4 W., Gila & Salt River Base and Meridian in the unincorporated Mining District in Mohave County, in the State of Arizona.

The lode mining claim has been located by Sage Associates Inc., whose current mailing address is 3430 E. Sunrise Drive, Suite 120, Tucson, Arizona 85718.

The claim is 1500 feet in length and 600 feet width, and 1450 feet is claimed in a East direction and 50 feet in a West direction from the location monument, at which the Notice of Location is posted, lengthwise of the claim, together with 300 feet in width on each side of the center of the claim. The general course of the lode deposit and premises is from the Easterly to the Westerly. On the ground, this lode mining claim is marked by six 2"x2"x5' wooden posts, embedded one foot in the ground, one at each corner and one at the center of each end line of the claim.

The Location Notice Monument is located about 2750 feet South and 150 feet East of the SW corner of Section 24, Township 37 N., Range 4 W., Gila & Salt River Base and Meridian.

This claim encompasses portions of the following quarter section (s), section (s), Township (s) and Range (s) within the Gila & Salt River Base and Meridian, Arizona:

- SW 1/4 of Section 25, Township 37 North, Range 4 West
- NW 1/4 of Section 25, Township 37 North, Range 4 West

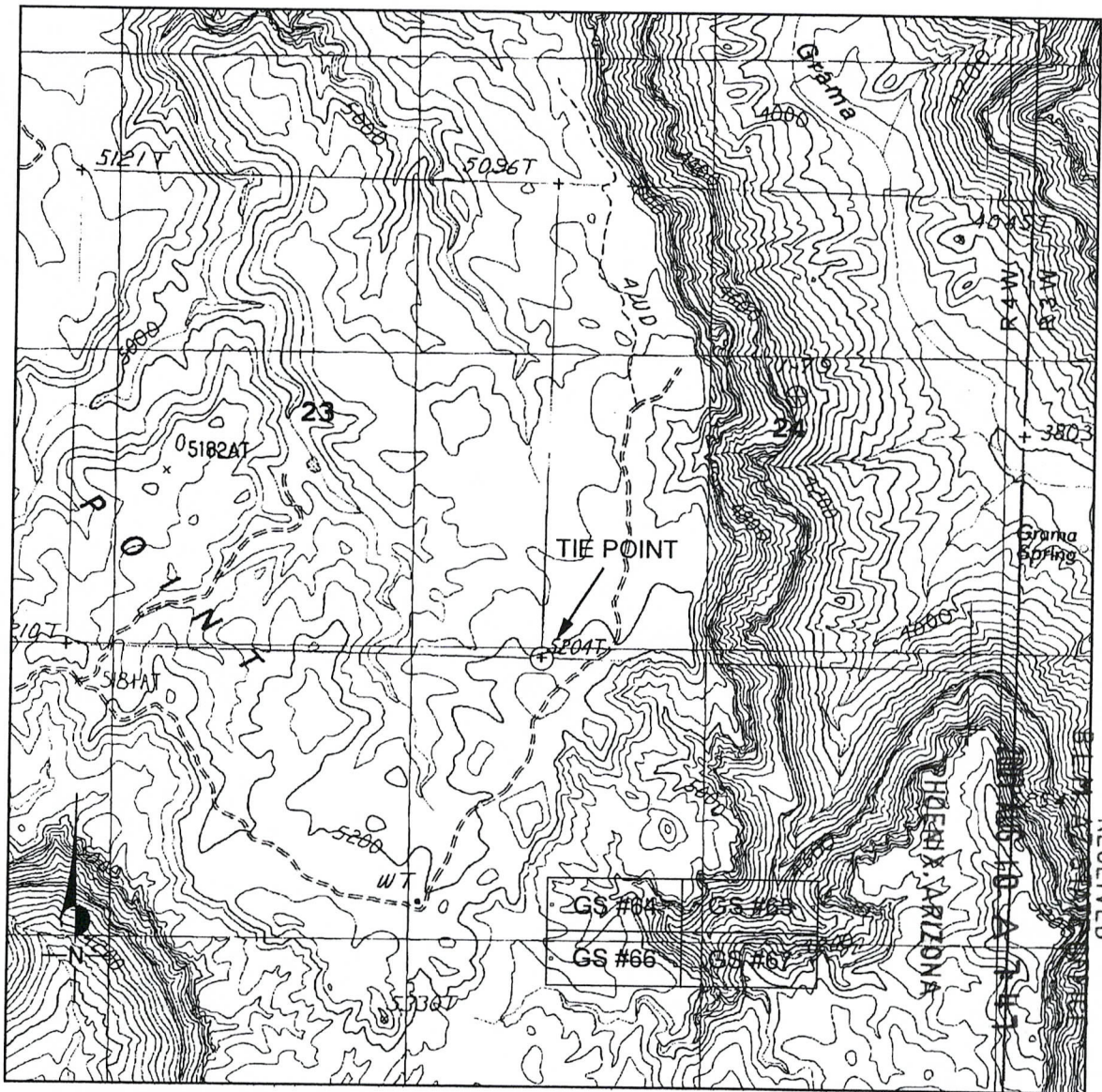
A duplicate of this Notice of Location is on file for record (within 90 days of location as dated herein) with the Mohave County Recorder, in whose jurisdiction this claim is located. All appropriate recording fees have been paid and a map has been submitted as provided in the A.R.S. on lode mining claim filings.

DATED AND POSTED on the ground this 13th day of July, 2007.

(Agent for the Owner)

AMC 385031

**CLAIM MAP OF THE GS # 64 LODE MINING CLAIM
LOCATED IN MOHAVE COUNTY, ARIZONA
MAP SCALE OF 1 INCH = 2000 FEET**



1. Located by : Sage Associates, 3430 E. Sunrise Drive, #120, Tucson, Arizona 85718.
2. The Northwest corner of lode mining claim GS #64 is 2450 feet South and 100 feet East of the surveyed SW corner of Section 24, Township 37 North, Range 4 West, Gila & Salt River Base Meridian.
3. The claim is generally located in the SW 1/4 of Section 25 , Township 37 North, Range 4 West, Gila & Salt River Base Meridian.
4. All claim monuments are 2 inch X 2 inch X 5 foot wooden posts with metal tags indicating which location monument, corner or end-center the post represents.
5. The bearing & distance between corners is as follows: Starting at the NW corner ; hence 300 feet due south to the west end-center ; hence 300 feet due south to the SW corner ; hence 1500 feet due east to the SE corner ; hence 300 feet due north to the east end-center ; hence 300 feet due north to the NE corner; hence 1500 feet due west to the point of beginning.

2

Return to:
Sage Associates Inc.
3430 E. Sunrise Drive, Suite 120
Tucson, Arizona 85718

RECEIVED
B.L.M. AZ STATE OFFICE
2007 AUG 10 A 7 47
PHOENIX, ARIZONA

PAGE: 1 of 2 FEE # 2007068207

B: 6902 P: 130

OFFICIAL RECORDS
OF MOHAVE COUNTY
JOAN MCCALL,
COUNTY RECORDER



07/31/2007 10:36 AM Fee: \$14.00
DOC TYPE: MINE
PAID BY: RIMSHOT PROJECT

NOTICE OF LOCATION - LODE MINING CLAIM STATE OF ARIZONA

NOTICE IS HEREBY GIVEN that the undersigned having complied with the requirements of the Federal Code of Regulations, and the local laws, customs and regulations of the State of Arizona, has (have) located the GS #65 Lode Mining Claim in the (un)surveyed Section 25, Township 37 N., Range 4 W., Gila & Salt River Base and Meridian in the unincorporated Mining District in Mohave County, in the State of Arizona.

The lode mining claim has been located by Sage Associates Inc., whose current mailing address is 3430 E. Sunrise Drive, Suite 120, Tucson, Arizona 85718.

The claim is 1500 feet in length and 600 feet width, and 50 feet is claimed in a East direction and 1450 feet in a West direction from the location monument, at which the Notice of Location is posted, lengthwise of the claim, together with 300 feet in width on each side of the center of the claim. The general course of the lode deposit and premises is from the Easterly to the Westerly. On the ground, this lode mining claim is marked by six 2"x2"x5' wooden posts, embedded one foot in the ground, one at each corner and one at the center of each end line of the claim.

The Location Notice Monument is located about 2750 feet South and 3050 feet East of the SW corner of Section 24, Township 37 N., Range 4 W., Gila & Salt River Base and Meridian.

This claim encompasses portions of the following quarter section (s), section (s), Township (s) and Range (s) within the Gila & Salt River Base and Meridian, Arizona:

- SE 1/4 of Section 25, Township 37 North, Range 4 West
- SW 1/4 of Section 25, Township 37 North, Range 4 West
- NW 1/4 of Section 25, Township 37 North, Range 4 West
- NE 1/4 of Section 25, Township 37 North, Range 4 West

A duplicate of this Notice of Location is on file for record (within 90 days of location as dated herein) with the Mohave County Recorder, in whose jurisdiction this claim is located. All appropriate recording fees have been paid and a map has been submitted as provided in the A.R.S. on lode mining claim filings.

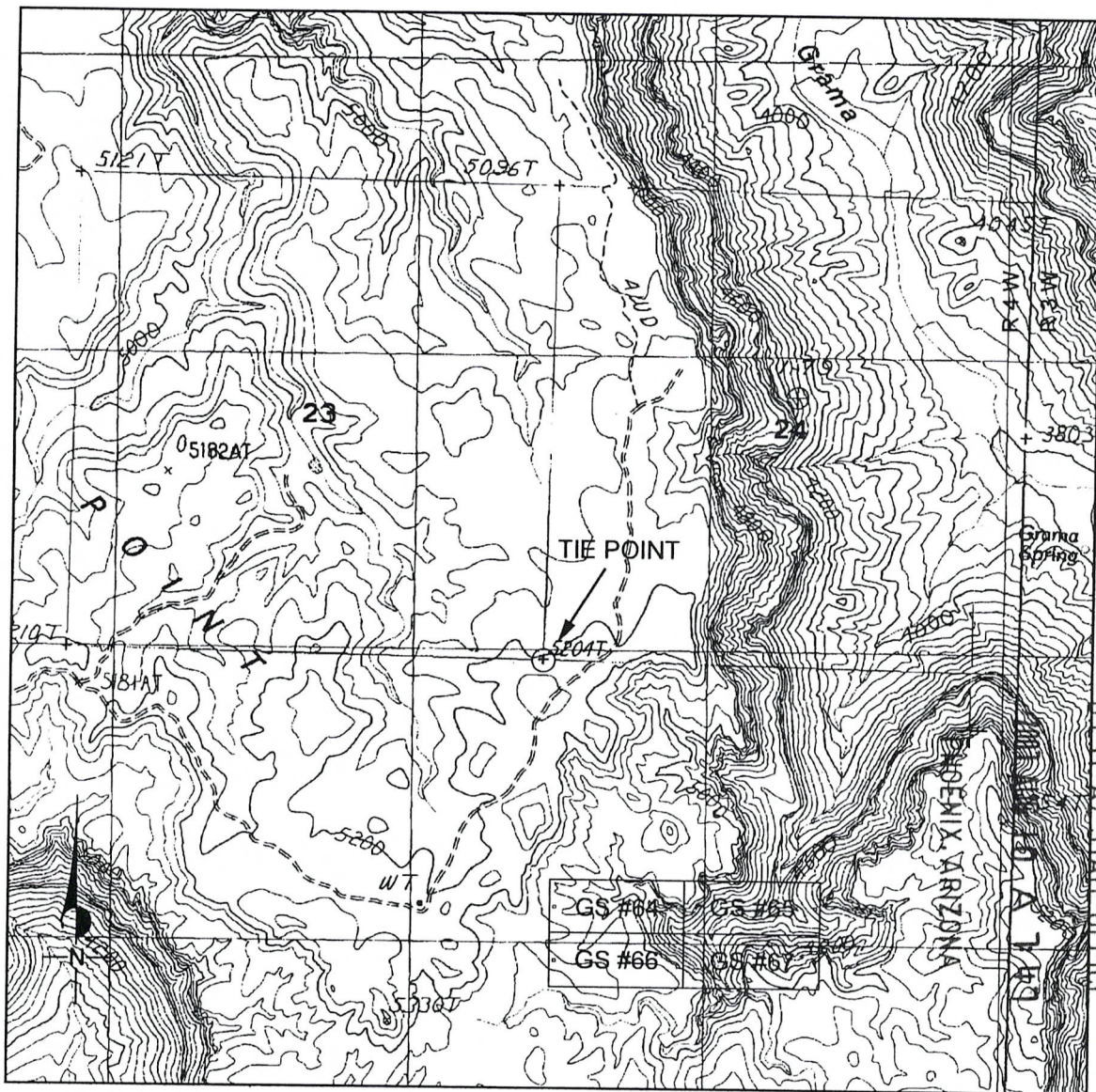
DATED AND POSTED on the ground this 14th day of July, 2007.

(Agent for the Owner)

AMC 385032

131

**CLAIM MAP OF THE GS # 65 LODE MINING CLAIM
LOCATED IN MOHAVE COUNTY, ARIZONA
MAP SCALE OF 1 INCH = 2000 FEET**



RECEIVED
BLM AZ STATE OFFICE

1. Located by : Sage Associates, 3430 E. Sunrise Drive, #120, Tucson, Arizona 85718.
2. The Northwest corner of lode mining claim GS #65 is 2450 feet South and 1600 feet East of the surveyed SW corner of Section 24, Township 37 North, Range 4 West, Gila & Salt River Base Meridian.
3. The claim is generally located in the SE 1/4 of Section 25 , Township 37 North, Range 4 West, Gila & Salt River Base Meridian.
4. All claim monuments are 2 inch X 2 inch X 5 foot wooden posts with metal tags indicating which location monument, corner or end-center the post represents.
5. The bearing & distance between corners is as follows: Starting at the NW corner ; hence 300 feet due south to the west end-center ; hence 300 feet due south to the SW corner ; hence 1500 feet due east to the SE corner ; hence 300 feet due north to the east end-center ; hence 300 feet due north to the NE corner; hence 1500 feet due west to the point of beginning.

AMC 385032

7

Return to:
Sage Associates Inc.
3430 E. Sunrise Drive, Suite 120
Tucson, Arizona 85718

RECEIVED
B.L.M. AZ STATE OFFICE

2007 AUG 10 A 7:47

PHOENIX, ARIZONA



PAGE: 1 of 2 FEE # 2007068208

B: 6902 P: 132

OFFICIAL RECORDS
OF MOHAVE COUNTY
JOAN MCCALL,
COUNTY RECORDER



07/31/2007 10:36 AM Fee: \$14.00
DOC TYPE: MINE
PAID BY: RIMSHOT PROJECT

NOTICE OF LOCATION - LODE MINING CLAIM STATE OF ARIZONA

NOTICE IS HEREBY GIVEN that the undersigned having complied with the requirements of the Federal Code of Regulations, and the local laws, customs and regulations of the State of Arizona, has (have) located the GS #66 Lode Mining Claim in the (un)surveyed Section 25, Township 37 N., Range 4 W., Gila & Salt River Base and Meridian in the unincorporated Mining District in Mohave County, in the State of Arizona.

The lode mining claim has been located by Sage Associates Inc., whose current mailing address is 3430 E. Sunrise Drive, Suite 120, Tucson, Arizona 85718.

The claim is 1500 feet in length and 600 feet width, and 1450 feet is claimed in a East direction and 50 feet in a West direction from the location monument, at which the Notice of Location is posted, lengthwise of the claim, together with 300 feet in width on each side of the center of the claim. The general course of the lode deposit and premises is from the Easterly to the Westerly. On the ground, this lode mining claim is marked by six 2"x2"x5' wooden posts, embedded one foot in the ground, one at each corner and one at the center of each end line of the claim.

The Location Notice Monument is located about 3350 feet South and 150 feet East of the SW corner of Section 24, Township 37 N., Range 4 W., Gila & Salt River Base and Meridian.

This claim encompasses portions of the following quarter section (s), section (s), Township (s) and Range (s) within the Gila & Salt River Base and Meridian, Arizona:

SW 1/4 of Section 25, Township 37 North, Range 4 West

A duplicate of this Notice of Location is on file for record (within 90 days of location as dated herein) with the Mohave County Recorder, in whose jurisdiction this claim is located. All appropriate recording fees have been paid and a map has been submitted as provided in the A.R.S. on lode mining claim filings.

DATED AND POSTED on the ground this 13th day of July, 2007.

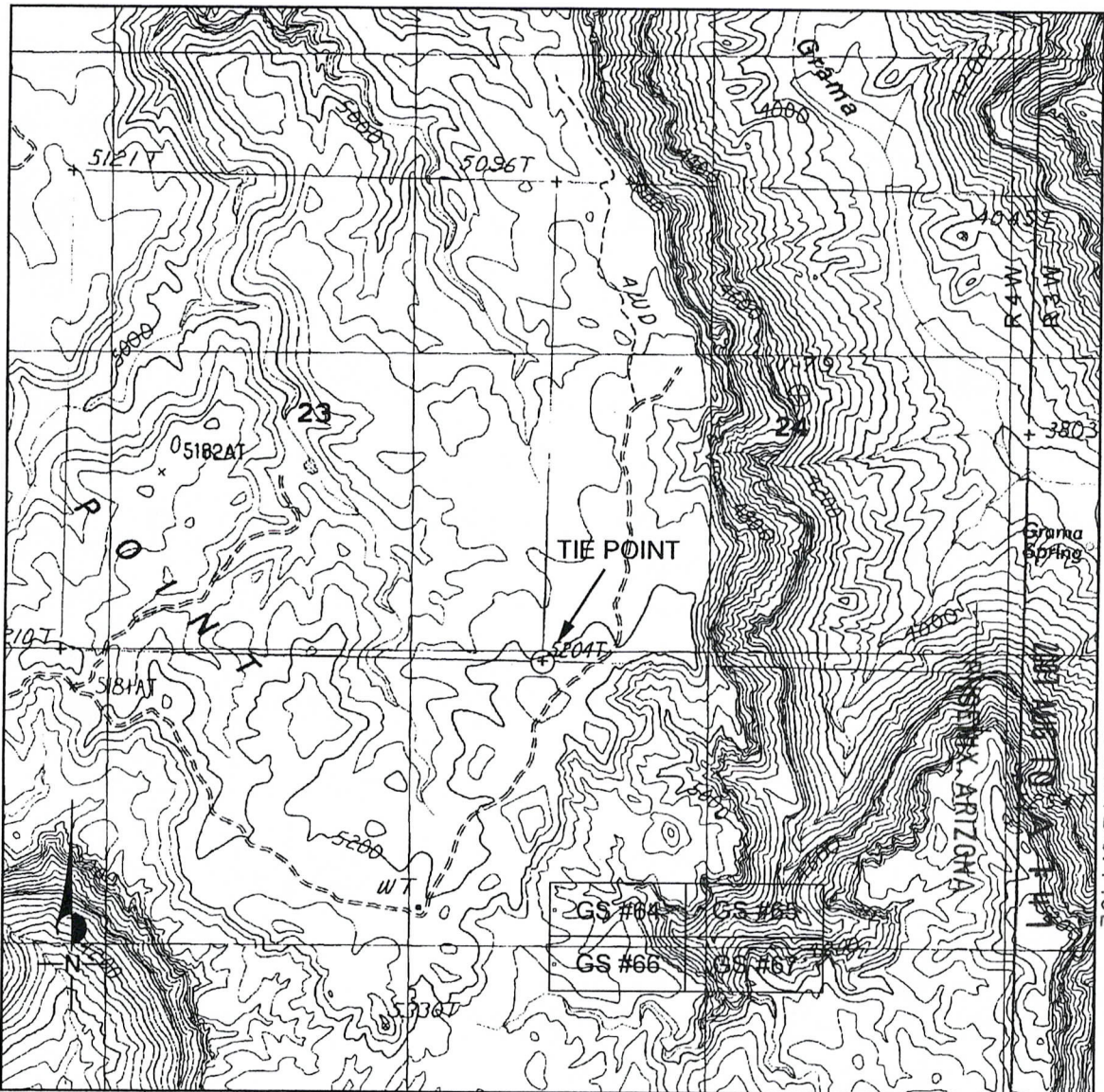
[Signature]

(Agent for the Owner)

AMC 385033

133

CLAIM MAP OF THE GS # 66 LODE MINING CLAIM
LOCATED IN MOHAVE COUNTY, ARIZONA
MAP SCALE OF 1 INCH = 2000 FEET



RECEIVED
B.L.M. AZ STATE OFFICE

1. Located by : Sage Associates, 3430 E. Sunrise Drive, #120, Tucson, Arizona 85718.
2. The Northwest corner of lode mining claim GS #66 is 3050 feet South and 100 feet East of the surveyed SW corner of Section 24, Township 37 North, Range 4 West, Gila & Salt River Base Meridian.
3. The claim is generally located in the SW 1/4 of Section 25 , Township 37 North, Range 4 West, Gila & Salt River Base Meridian.
4. All claim monuments are 2 inch X 2 inch X 5 foot wooden posts with metal tags indicating which location monument, corner or end-center the post represents.
5. The bearing & distance between corners is as follows: Starting at the NW corner ; hence 300 feet due south to the west end-center ; hence 300 feet due south to the SW corner ; hence 1500 feet due east to the SE corner ; hence 300 feet due north to the east end-center ; hence 300 feet due north to the NE corner; hence 1500 feet due west to the point of beginning.

AMC 385033

7

Return to:
Sage Associates Inc.
3430 E. Sunrise Drive, Suite 120
Tucson, Arizona 85718

RECEIVED
B.L.M. AZ STATE OFFICE

2007 AUG 10 A 7:47

PHOENIX, ARIZONA



PAGE: 1 of 2 FEE # 2007068209

B: 6902 P: 134

OFFICIAL RECORDS
OF MOHAVE COUNTY
JOAN MCCALL,
COUNTY RECORDER



07/31/2007 10:36 AM Fee: \$14.00
DOC TYPE: MINE
PAID BY: RIMSHOT PROJECT

NOTICE OF LOCATION - LODE MINING CLAIM STATE OF ARIZONA

NOTICE IS HEREBY GIVEN that the undersigned having complied with the requirements of the Federal Code of Regulations, and the local laws, customs and regulations of the State of Arizona, has (have) located the GS #67 Lode Mining Claim in the (un)surveyed Section 25, Township 37 N., Range 4 W., Gila & Salt River Base and Meridian in the unincorporated Mining District in Mohave County, in the State of Arizona.

The lode mining claim has been located by Sage Associates Inc. , whose current mailing address is 3430 E. Sunrise Drive, Suite 120, Tucson, Arizona 85718 .

The claim is 1500 feet in length and 600 feet width, and 50 feet is claimed in a East direction and 1450 feet in a West direction from the location monument, at which the Notice of Location is posted, lengthwise of the claim, together with 300 feet in width on each side of the center of the claim. The general course of the lode deposit and premises is from the Easterly to the Westerly . On the ground, this lode mining claim is marked by six 2"x2"x5' wooden posts, embedded one foot in the ground, one at each corner and one at the center of each end line of the claim.


The Location Notice Monument is located about 3350 feet South and 3050 feet East of the SW corner of Section 24, Township 37 N., Range 4 W., Gila & Salt River Base and Meridian.

This claim encompasses portions of the following quarter section (s), section (s), Township (s) and Range (s) within the Gila & Salt River Base and Meridian, Arizona:

SE 1/4 of Section 25, Township 37 North, Range 4 West
SW 1/4 of Section 25, Township 37 North, Range 4 West

A duplicate of this Notice of Location is on file for record (within 90 days of location as dated herein) with the Mohave County Recorder , in whose jurisdiction this claim is located. All appropriate recording fees have been paid and a map has been submitted as provided in the A.R.S. on lode mining claim filings.

DATED AND POSTED on the ground this 14th day of July , 200 7 .

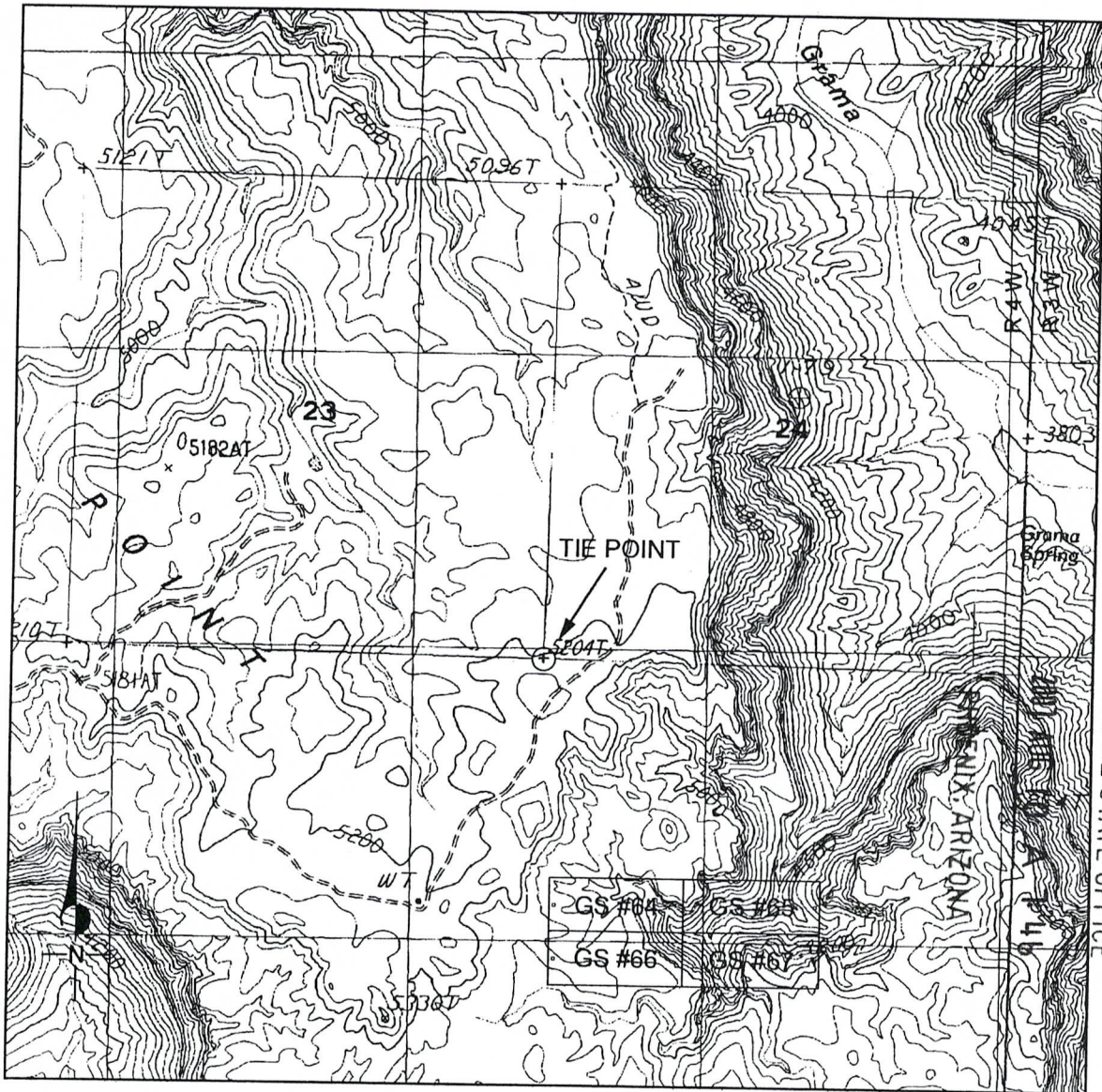


(Agent for the Owner)

AMC 385034

135

**CLAIM MAP OF THE GS # 67 LODE MINING CLAIM
LOCATED IN MOHAVE COUNTY, ARIZONA
MAP SCALE OF 1 INCH = 2000 FEET**



RECEIVED
B.L.M. AZ STATE OFFICE

1. Located by : Sage Associates, 3430 E. Sunrise Drive, #120, Tucson, Arizona 85718.
2. The Northwest corner of lode mining claim GS #67 is 3050 feet South and 1600 feet East of the surveyed SW corner of Section 24, Township 37 North, Range 4 West, Gila & Salt River Base Meridian.
3. The claim is generally located in the SE 1/4 of Section 25 , Township 37 North, Range 4 West, Gila & Salt River Base Meridian.
4. All claim monuments are 2 inch X 2 inch X 5 foot wooden posts with metal tags indicating which location monument, corner or end-center the post represents.
5. The bearing & distance between corners is as follows: Starting at the NW corner ; hence 300 feet due south to the west end-center ; hence 300 feet due south to the SW corner ; hence 1500 feet due east to the SE corner ; hence 300 feet due north to the east end-center ; hence 300 feet due north to the NE corner; hence 1500 feet due west to the point of beginning.

AMC 385034

Return to:
Sage Associates Inc.
3430 E. Sunrise Drive, Suite 120
Tucson, Arizona 85718

RECEIVED
B.L.M. AZ STATE OFFICE

2007 AUG 10 A 7:46

PHOENIX, ARIZONA



PAGE: 1 of 2 FEE # 2007068210

B: 6902 P: 136

OFFICIAL RECORDS
OF MOHAVE COUNTY
JOAN MCCALL,
COUNTY RECORDER



07/31/2007 10:36 AM Fee: \$14.00
DOC TYPE: MINE
PAID BY: RIMSHOT PROJECT

NOTICE OF LOCATION - LODE MINING CLAIM STATE OF ARIZONA

NOTICE IS HEREBY GIVEN that the undersigned having complied with the requirements of the Federal Code of Regulations, and the local laws, customs and regulations of the State of Arizona, has (have) located the GS #70 Lode Mining Claim in the (un)surveyed Section 14, Township 37 N., Range 4 W., Gila & Salt River Base and Meridian in the unincorporated Mining District in Mohave County, in the State of Arizona.

The lode mining claim has been located by Sage Associates Inc., whose current mailing address is 3430 E. Sunrise Drive, Suite 120, Tucson, Arizona 85718.

The claim is 1500 feet in length and 600 feet width, and 1450 feet is claimed in a East direction and 50 feet in a West direction from the location monument, at which the Notice of Location is posted, lengthwise of the claim, together with 300 feet in width on each side of the center of the claim. The general course of the lode deposit and premises is from the Easterly to the Westerly. On the ground, this lode mining claim is marked by six 2"x2"x5' wooden posts, embedded one foot in the ground, one at each corner and one at the center of each end line of the claim.

The Location Notice Monument is located about 1150 feet North and 350 feet West of the NE corner of Section 23, Township 37 N., Range 4 W., Gila & Salt River Base and Meridian.

This claim encompasses portions of the following quarter section (s), section (s), Township (s) and Range (s) within the Gila & Salt River Base and Meridian, Arizona:

SE 1/4 of Section 14, Township 37 North, Range 4 West
SW 1/4 of Section 13, Township 37 North, Range 4 West

A duplicate of this Notice of Location is on file for record (within 90 days of location as dated herein) with the Mohave County Recorder, in whose jurisdiction this claim is located. All appropriate recording fees have been paid and a map has been submitted as provided in the A.R.S. on lode mining claim filings.

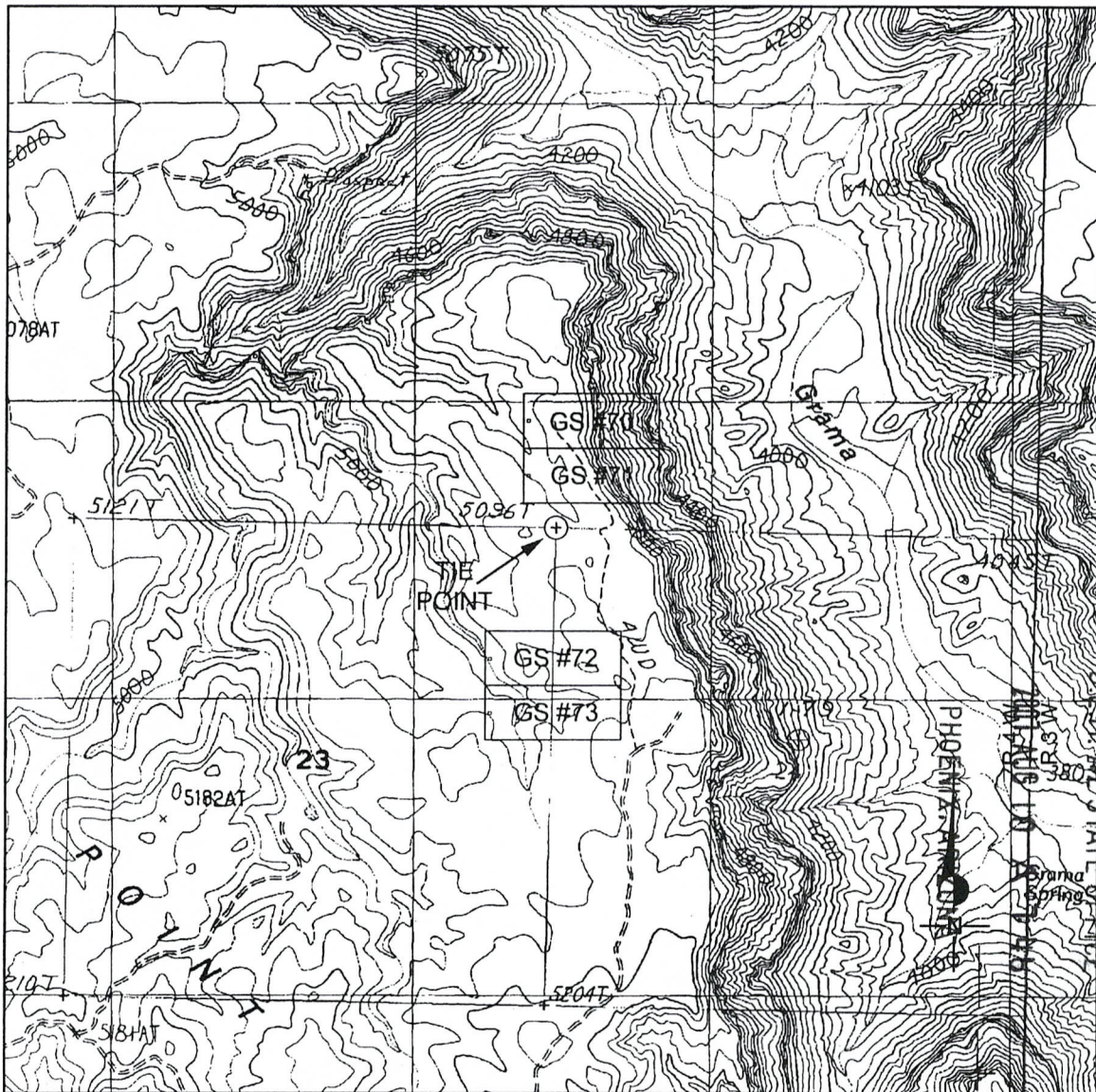
DATED AND POSTED on the ground this 31st day of May, 2007.

(Agent for the Owner)

AMC 385035

137

CLAIM MAP OF THE GS # 70 LODE MINING CLAIM
LOCATED IN MOHAVE COUNTY, ARIZONA
MAP SCALE OF 1 INCH = 2000 FEET



1. Located by : Sage Associates, 3430 E. Sunrise Drive, #120, Tucson, Arizona 85718.
2. The Northwest corner of lode mining claim GS #70 is 1450 feet North and 400 feet West of the surveyed NE corner of Section 23, Township 37 North, Range 4 West, Gila & Salt River Base Meridian.
3. The claim is generally located in the SE 1/4 of Section 14 , Township 37 North, Range 4 West, Gila & Salt River Base Meridian.
4. All claim monuments are 2 inch X 2 inch X 5 foot wooden posts with metal tags indicating which location monument, corner or end-center the post represents.
5. The bearing & distance between corners is as follows: Starting at the NW corner ; hence 300 feet due south to the west end-center ; hence 300 feet due south to the SW corner ; hence 1500 feet due east to the SE corner ; hence 300 feet due north to the east end-center ; hence 300 feet due north to the NE corner; hence 1500 feet due west to the point of beginning.

AMC 385035

Return to:
Sage Associates Inc.
3430 E. Sunrise Drive, Suite 120
Tucson, Arizona 85718

RECEIVED
B.L.M. AZ STATE OFFICE

2007 AUG 10 A 7:46

PHOENIX, ARIZONA



PAGE: 1 of 2 FEE # 2007068211

B: 6902 P: 138

OFFICIAL RECORDS
OF MOHAVE COUNTY
JOAN MCCALL,
COUNTY RECORDER



07/31/2007 10:36 AM Fee: \$14.00
DOC TYPE: MINE
PAID BY: RIMSHOT PROJECT

NOTICE OF LOCATION - LODE MINING CLAIM STATE OF ARIZONA

NOTICE IS HEREBY GIVEN that the undersigned having complied with the requirements of the Federal Code of Regulations, and the local laws, customs and regulations of the State of Arizona, has (have) located the GS #71 Lode Mining Claim in the (un)surveyed Section 14, Township 37 N., Range 4 W., Gila & Salt River Base and Meridian in the unincorporated Mining District in Mohave County, in the State of Arizona.

The lode mining claim has been located by Sage Associates Inc., whose current mailing address is 3430 E. Sunrise Drive, Suite 120, Tucson, Arizona 85718.

The claim is 1500 feet in length and 600 feet width, and 1450 feet is claimed in a East direction and 50 feet in a West direction from the location monument, at which the Notice of Location is posted, lengthwise of the claim, together with 300 feet in width on each side of the center of the claim. The general course of the lode deposit and premises is from the Easterly to the Westerly. On the ground, this lode mining claim is marked by six 2"x2"x5' wooden posts, embedded one foot in the ground, one at each corner and one at the center of each end line of the claim.

The Location Notice Monument is located about 550 feet North and 350 feet West of the NE corner of Section 23, Township 37 N., Range 4 W., Gila & Salt River Base and Meridian.

This claim encompasses portions of the following quarter section (s), section (s), Township (s) and Range (s) within the Gila & Salt River Base and Meridian, Arizona:

- SE 1/4 of Section 14, Township 37 North, Range 4 West
- SW 1/4 of Section 13, Township 37 North, Range 4 West

A duplicate of this Notice of Location is on file for record (within 90 days of location as dated herein) with the Mohave County Recorder, in whose jurisdiction this claim is located. All appropriate recording fees have been paid and a map has been submitted as provided in the A.R.S. on lode mining claim filings.

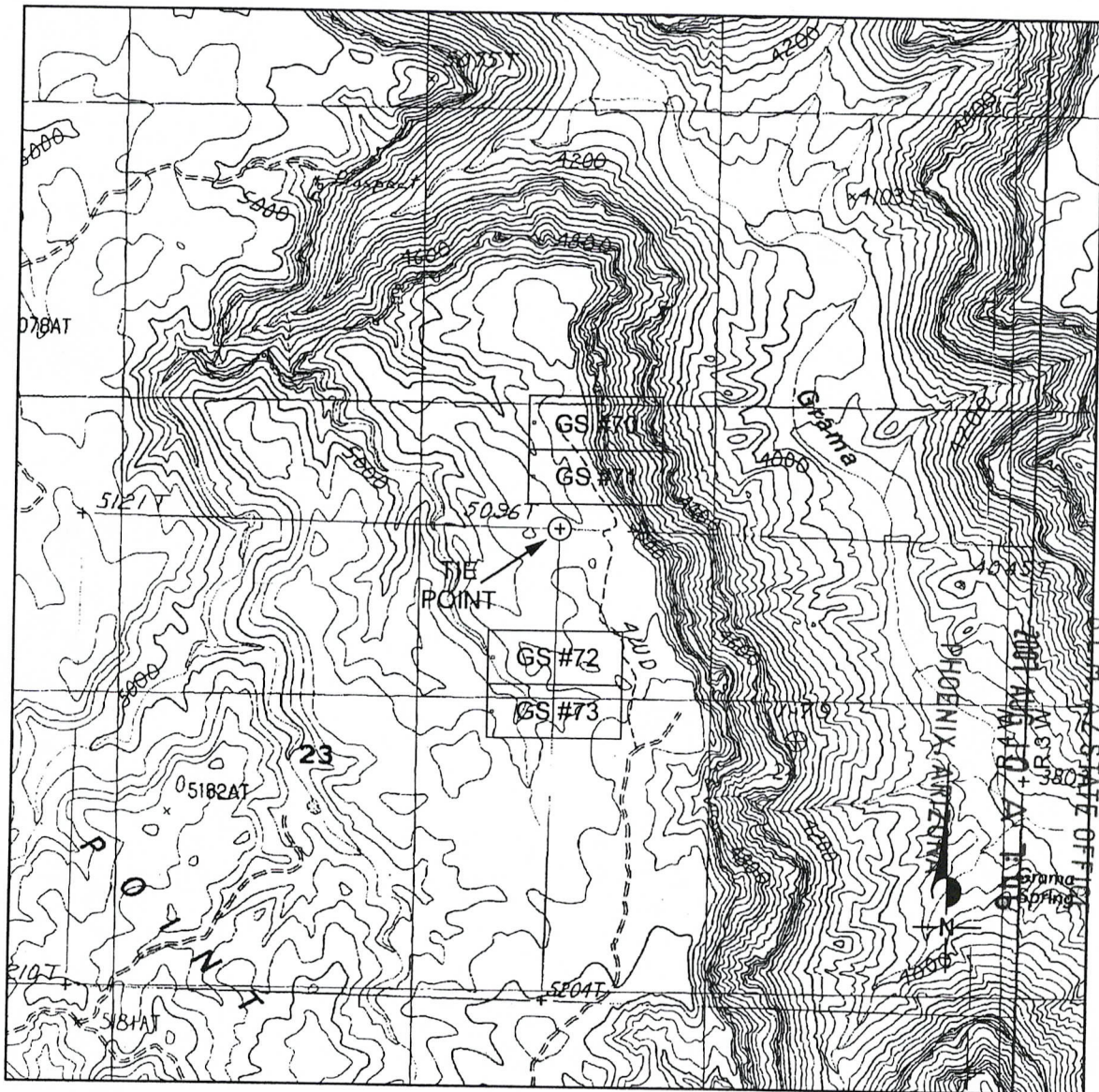
DATED AND POSTED on the ground this 31st day of May, 2007.

(Agent for the Owner)

AMC 385036

139

CLAIM MAP OF THE GS # 71 LODE MINING CLAIM
LOCATED IN MOHAVE COUNTY, ARIZONA
MAP SCALE OF 1 INCH = 2000 FEET



1. Located by : Sage Associates, 3430 E. Sunrise Drive, #120, Tucson, Arizona 85718.
2. The Northwest corner of lode mining claim GS #71 is 850 feet North and 400 feet West of the surveyed NE corner of Section 23, Township 37 North, Range 4 West, Gila & Salt River Base Meridian.
3. The claim is generally located in the SE 1/4 of Section 14 , Township 37 North, Range 4 West, Gila & Salt River Base Meridian.
4. All claim monuments are 2 inch X 2 inch X 5 foot wooden posts with metal tags indicating which location monument, corner or end-center the post represents.
5. The bearing & distance between corners is as follows: Starting at the NW corner ; hence 300 feet due south to the west end-center ; hence 300 feet due south to the SW corner ; hence 1500 feet due east to the SE corner ; hence 300 feet due north to the east end-center ; hence 300 feet due north to the NE corner; hence 1500 feet due west to the point of beginning.

AMG 385036

Return to:
Sage Associates Inc.
3430 E. Sunrise Drive, Suite 120
Tucson, Arizona 85718

RECEIVED
B.L.M. AZ STATE OFFICE

2007 AUG 10 A 7:46

PHOENIX, ARIZONA



PAGE: 1 of 2 FEE # 2007068212

B:6902 P:140

OFFICIAL RECORDS
OF MOHAVE COUNTY
JOAN MCCALL,
COUNTY RECORDER



07/31/2007 10:36 AM Fee: \$14.00
DOC TYPE: MINE
PAID BY: RIMSHOT PROJECT

NOTICE OF LOCATION - LODE MINING CLAIM STATE OF ARIZONA

NOTICE IS HEREBY GIVEN that the undersigned having complied with the requirements of the Federal Code of Regulations, and the local laws, customs and regulations of the State of Arizona, has (have) located the GS #72 Lode Mining Claim in the (un)surveyed Section 23, Township 37 N., Range 4 W., Gila & Salt River Base and Meridian in the unincorporated Mining District in Mohave County, in the State of Arizona.

The lode mining claim has been located by Sage Associates Inc., whose current mailing address is 3430 E. Sunrise Drive, Suite 120, Tucson, Arizona 85718.

The claim is 1500 feet in length and 600 feet width, and 1450 feet is claimed in a East direction and 50 feet in a West direction from the location monument, at which the Notice of Location is posted, lengthwise of the claim, together with 300 feet in width on each side of the center of the claim. The general course of the lode deposit and premises is from the Easterly to the Westerly. On the ground, this lode mining claim is marked by six 2"x2"x5' wooden posts, embedded one foot in the ground, one at each corner and one at the center of each end line of the claim.

The Location Notice Monument is located about 1450 feet South and 700 feet West of the NE corner of Section 23, Township 37 N., Range 4 W., Gila & Salt River Base and Meridian.

This claim encompasses portions of the following quarter section (s), section (s), Township (s) and Range (s) within the Gila & Salt River Base and Meridian, Arizona:

NE 1/4 of Section 23, Township 37 North, Range 4 West
NW 1/4 of Section 24, Township 37 North, Range 4 West

A duplicate of this Notice of Location is on file for record (within 90 days of location as dated herein) with the Mohave County Recorder, in whose jurisdiction this claim is located. All appropriate recording fees have been paid and a map has been submitted as provided in the A.R.S. on lode mining claim filings.

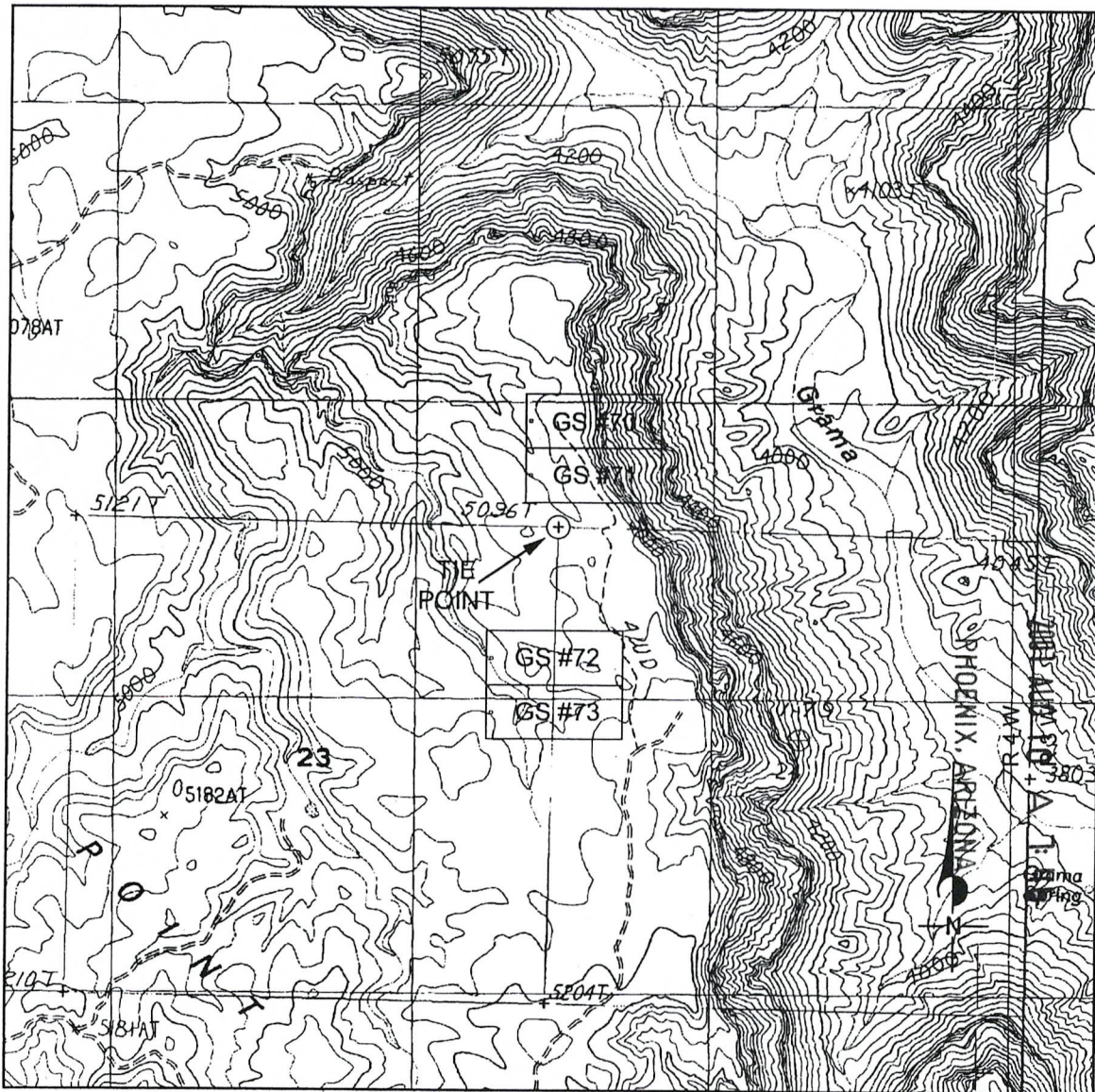
DATED AND POSTED on the ground this 31st day of May, 2007.

(Agent for the Owner)

AMC 385037

141

**CLAIM MAP OF THE GS # 72 LODE MINING CLAIM
LOCATED IN MOHAVE COUNTY, ARIZONA
MAP SCALE OF 1 INCH = 2000 FEET**



1. Located by : Sage Associates, 3430 E. Sunrise Drive, #120, Tucson, Arizona 85718.
2. The Northwest corner of lode mining claim GS #72 is 1150 feet South and 750 feet West of the surveyed NE corner of Section 23, Township 37 North, Range 4 West, Gila & Salt River Base Meridian.
3. The claim is generally located in the NE 1/4 of Section 23 , Township 37 North, Range 4 West, Gila & Salt River Base Meridian.
4. All claim monuments are 2 inch X 2 inch X 5 foot wooden posts with metal tags indicating which location monument, corner or end-center the post represents.
5. The bearing & distance between corners is as follows: Starting at the NW corner ; hence 300 feet due south to the west end-center ; hence 300 feet due south to the SW corner ; hence 1500 feet due east to the SE corner ; hence 300 feet due north to the east end-center ; hence 300 feet due north to the NE corner; hence 1500 feet due west to the point of beginning.

AMC 385037

Return to:
Sage Associates Inc.
3430 E. Sunrise Drive, Suite 120
Tucson, Arizona 85718

RECEIVED
B.L.M. AZ STATE OFFICE

2007 AUG 10 A 7:46

PHOENIX, ARIZONA



PAGE: 1 of 2 FEE # 2007068213

B: 6902 P: 142

OFFICIAL RECORDS
OF MOHAVE COUNTY
JOAN MCCALL,
COUNTY RECORDER



07/31/2007 10:36 AM Fee: \$14.00
DOC TYPE: MINE
PAID BY: RIMSHOT PROJECT

NOTICE OF LOCATION - LODE MINING CLAIM STATE OF ARIZONA

NOTICE IS HEREBY GIVEN that the undersigned having complied with the requirements of the Federal Code of Regulations, and the local laws, customs and regulations of the State of Arizona, has (have) located the GS #73 Lode Mining Claim in the (un)surveyed Section 23, Township 37 N., Range 4 W., Gila & Salt River Base and Meridian in the unincorporated Mining District in Mohave County, in the State of Arizona.

The lode mining claim has been located by Sage Associates Inc., whose current mailing address is 3430 E. Sunrise Drive, Suite 120, Tucson, Arizona 85718.

The claim is 1500 feet in length and 600 feet width, and 1450 feet is claimed in a East direction and 50 feet in a West direction from the location monument, at which the Notice of Location is posted, lengthwise of the claim, together with 300 feet in width on each side of the center of the claim. The general course of the lode deposit and premises is from the Easterly to the Westerly. On the ground, this lode mining claim is marked by six 2"x2"x5' wooden posts, embedded one foot in the ground, one at each corner and one at the center of each end line of the claim.

The Location Notice Monument is located about 2050 feet South and 700 feet West of the NE corner of Section 23, Township 37 N., Range 4 W., Gila & Salt River Base and Meridian.

This claim encompasses portions of the following quarter section (s), section (s), Township (s) and Range (s) within the Gila & Salt River Base and Meridian, Arizona:

NE 1/4 of Section 23, Township 37 North, Range 4 West
NW 1/4 of Section 24, Township 37 North, Range 4 West

A duplicate of this Notice of Location is on file for record (within 90 days of location as dated herein) with the Mohave County Recorder, in whose jurisdiction this claim is located. All appropriate recording fees have been paid and a map has been submitted as provided in the A.R.S. on lode mining claim filings.

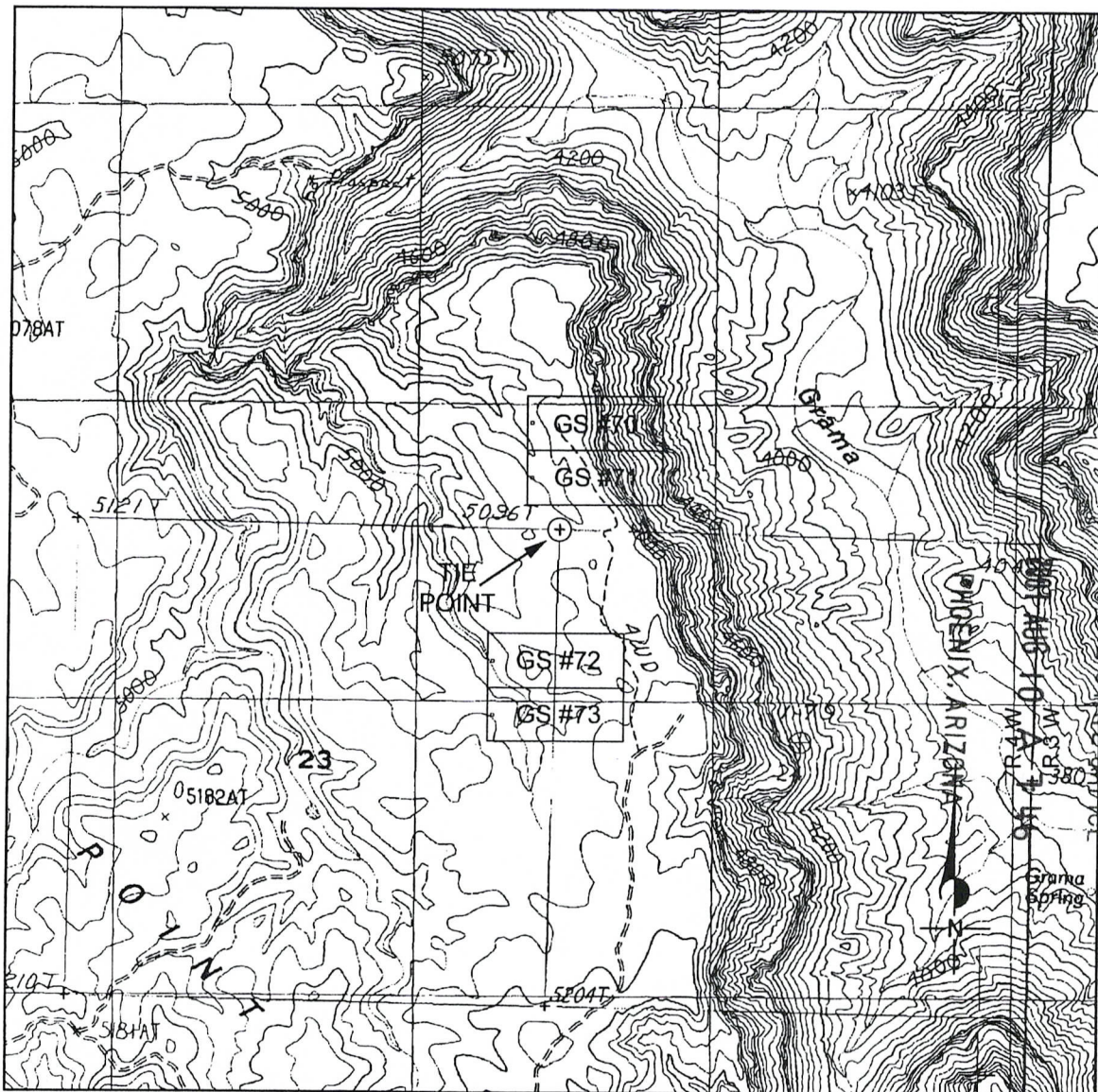
DATED AND POSTED on the ground this 31st day of May, 2007.

(Agent for the Owner)

AMC 385038

143

**CLAIM MAP OF THE GS # 73 LODE MINING CLAIM
 LOCATED IN MOHAVE COUNTY, ARIZONA
 MAP SCALE OF 1 INCH = 2000 FEET**



RECEIVED
 BLM AT STATE OFFICE
 AUG 10 10 47 AM '94
 WASH DC
 ORG
 WRSJW

1. Located by : Sage Associates, 3430 E. Sunrise Drive, #120, Tucson, Arizona 85718.
2. The Northwest corner of lode mining claim GS #73 is 1750 feet South and 750 feet West of the surveyed NE corner of Section 23, Township 37 North, Range 4 West, Gila & Salt River Base Meridian.
3. The claim is generally located in the NE 1/4 of Section 23 , Township 37 North, Range 4 West, Gila & Salt River Base Meridian.
4. All claim monuments are 2 inch X 2 inch X 5 foot wooden posts with metal tags indicating which location monument, corner or end-center the post represents.
5. The bearing & distance between corners is as follows: Starting at the NW corner ; hence 300 feet due south to the west end-center ; hence 300 feet due south to the SW corner ; hence 1500 feet due east to the SE corner ; hence 300 feet due north to the east end-center ; hence 300 feet due north to the NE corner; hence 1500 feet due west to the point of beginning.

AMC 385038

Return to:
Sage Associates Inc.
3430 E. Sunrise Drive, Suite 120
Tucson, Arizona 85718

RECEIVED
B.L.M. AZ STATE OFFICE

2007 AUG 10 A 7:46

PHOENIX, ARIZONA



PAGE: 1 of 2 FEE # 2007068214

B:6902 P:144

OFFICIAL RECORDS
OF MOHAVE COUNTY
JOAN MCCALL,
COUNTY RECORDER



07/31/2007 10:36 AM Fee: \$14.00
DOC TYPE: MINE
PAID BY: RIMSHOT PROJECT

**NOTICE OF LOCATION - LODE MINING CLAIM
STATE OF ARIZONA**

NOTICE IS HEREBY GIVEN that the undersigned having complied with the requirements of the Federal Code of Regulations, and the local laws, customs and regulations of the State of Arizona, has (have) located the GS #76 Lode Mining Claim in the (un)surveyed Section 21, Township 37 N., Range 4 W., Gila & Salt River Base and Meridian in the unincorporated Mining District in Mohave County, in the State of Arizona.

The lode mining claim has been located by Sage Associates Inc., whose current mailing address is 3430 E. Sunrise Drive, Suite 120, Tucson, Arizona 85718.

The claim is 1500 feet in length and 600 feet width, and 1450 feet is claimed in a East direction and 50 feet in a West direction from the location monument, at which the Notice of Location is posted, lengthwise of the claim, together with 300 feet in width on each side of the center of the claim. The general course of the lode deposit and premises is from the Easterly to the Westerly. On the ground, this lode mining claim is marked by six 2"x2"x5' wooden posts, embedded one foot in the ground, one at each corner and one at the center of each end line of the claim.

The Location Notice Monument is located about 4600 feet South and 1600 feet West of the SE corner of Section 16, Township 37 N., Range 4 W., Gila & Salt River Base and Meridian.

This claim encompasses portions of the following quarter section (s), section (s), Township (s) and Range (s) within the Gila & Salt River Base and Meridian, Arizona:

SE 1/4 of Section 21, Township 37 North, Range 4 West

A duplicate of this Notice of Location is on file for record (within 90 days of location as dated herein) with the Mohave County Recorder, in whose jurisdiction this claim is located. All appropriate recording fees have been paid and a map has been submitted as provided in the A.R.S. on lode mining claim filings.

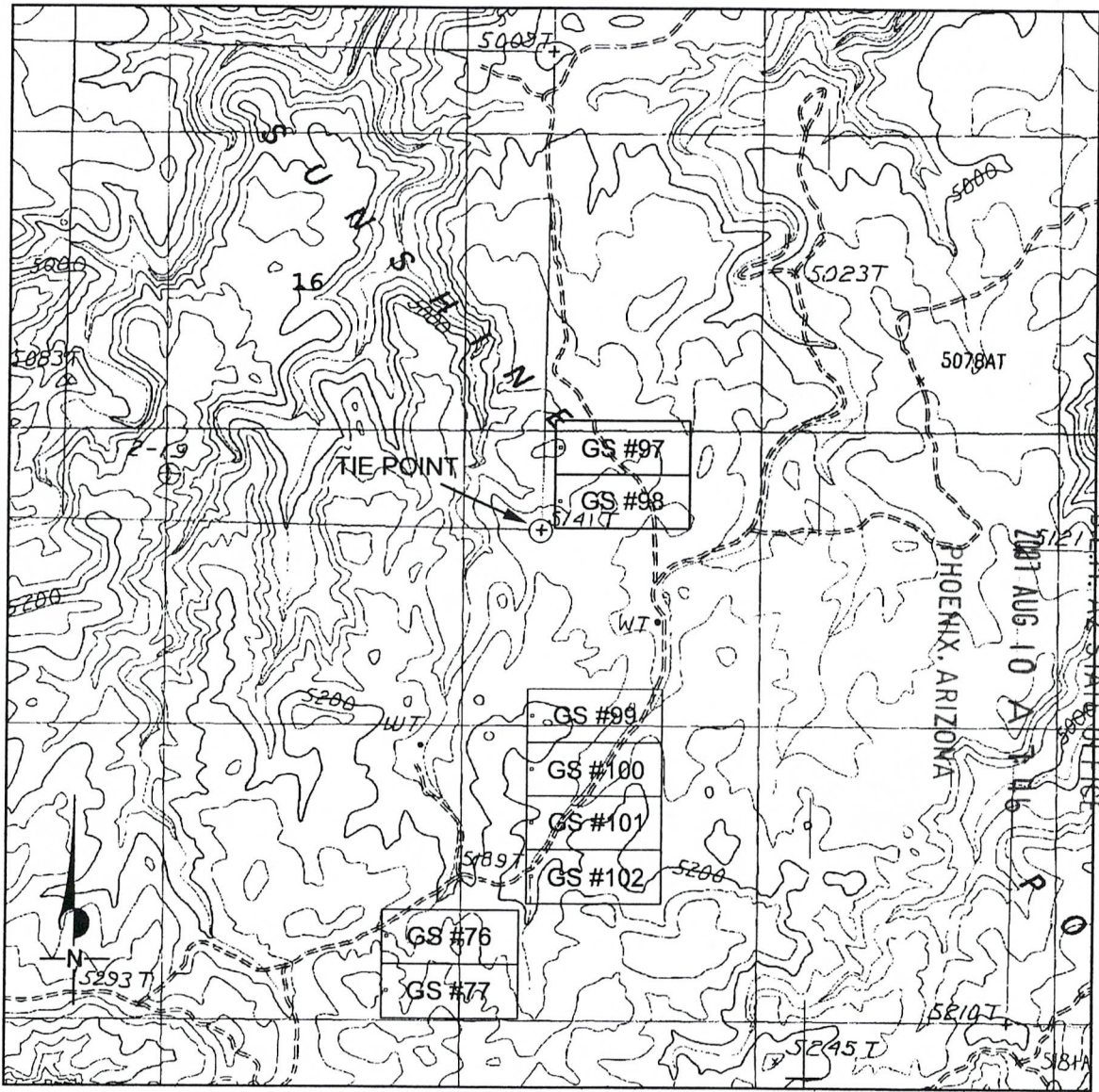
DATED AND POSTED on the ground this 26th day of May, 2007.

(Agent for the Owner)

AMC 385039

145

**CLAIM MAP OF THE GS # 76 LODE MINING CLAIM
 LOCATED IN MOHAVE COUNTY, ARIZONA
 MAP SCALE OF 1 INCH = 2000 FEET**



RECEIVED
 P. M. AZ STATE OFFICE

1. Located by : Sage Associates, 3430 E. Sunrise Drive, #120, Tucson, Arizona 85718.
2. The Northwest corner of lode mining claim GS #76 is 4300 feet South and 1650 feet West of the surveyed SE corner of Section 16, Township 37 North, Range 4 West, Gila & Salt River Base Meridian.
3. The claim is generally located in the SE 1/4 of Section 21 , Township 37 North, Range 4 West, Gila & Salt River Base Meridian.
4. All claim monuments are 2 inch X 2 inch X 5 foot wooden posts with metal tags indicating which location monument, corner or end-center the post represents.
5. The bearing & distance between corners is as follows: Starting at the NW corner ; hence 300 feet due south to the west end-center ; hence 300 feet due south to the SW corner ; hence 1500 feet due east to the SE corner ; hence 300 feet due north to the east end-center ; hence 300 feet due north to the NE corner; hence 1500 feet due west to the point of beginning.

AMC 385039

Return to:
Sage Associates Inc.
3430 E. Sunrise Drive, Suite 120
Tucson, Arizona 85718

RECEIVED
B.L.M. AZ STATE OFFICE

2007 AUG 10 A 7 46

PHOENIX, ARIZONA



PAGE: 1 of 2 FEE # 2007068215

B: 6902 P: 146

OFFICIAL RECORDS
OF MOHAVE COUNTY
JOAN MCCALL,
COUNTY RECORDER



07/31/2007 10:36 AM Fee: \$14.00
DOC TYPE: MINE
PAID BY: RIMSHOT PROJECT

NOTICE OF LOCATION - LODE MINING CLAIM STATE OF ARIZONA

NOTICE IS HEREBY GIVEN that the undersigned having complied with the requirements of the Federal Code of Regulations, and the local laws, customs and regulations of the State of Arizona, has (have) located the GS #77 Lode Mining Claim in the (un)surveyed Section 21, Township 37 N., Range 4 W., Gila & Salt River Base and Meridian in the unincorporated Mining District in Mohave County, in the State of Arizona.

The lode mining claim has been located by Sage Associates Inc., whose current mailing address is 3430 E. Sunrise Drive, Suite 120, Tucson, Arizona 85718.

The claim is 1500 feet in length and 600 feet width, and 1450 feet is claimed in a East direction and 50 feet in a West direction from the location monument, at which the Notice of Location is posted, lengthwise of the claim, together with 300 feet in width on each side of the center of the claim. The general course of the lode deposit and premises is from the Easterly to the Westerly. On the ground, this lode mining claim is marked by six 2"x2"x5' wooden posts, embedded one foot in the ground, one at each corner and one at the center of each end line of the claim.

The Location Notice Monument is located about 5200 feet South and 1600 feet West of the SE corner of Section 16, Township 37 N., Range 4 W., Gila & Salt River Base and Meridian.

This claim encompasses portions of the following quarter section (s), section (s), Township (s) and Range (s) within the Gila & Salt River Base and Meridian, Arizona:

SE 1/4 of Section 21, Township 37 North, Range 4 West
NE 1/4 of Section 28, Township 37 North, Range 4 West

A duplicate of this Notice of Location is on file for record (within 90 days of location as dated herein) with the Mohave County Recorder, in whose jurisdiction this claim is located. All appropriate recording fees have been paid and a map has been submitted as provided in the A.R.S. on lode mining claim filings.

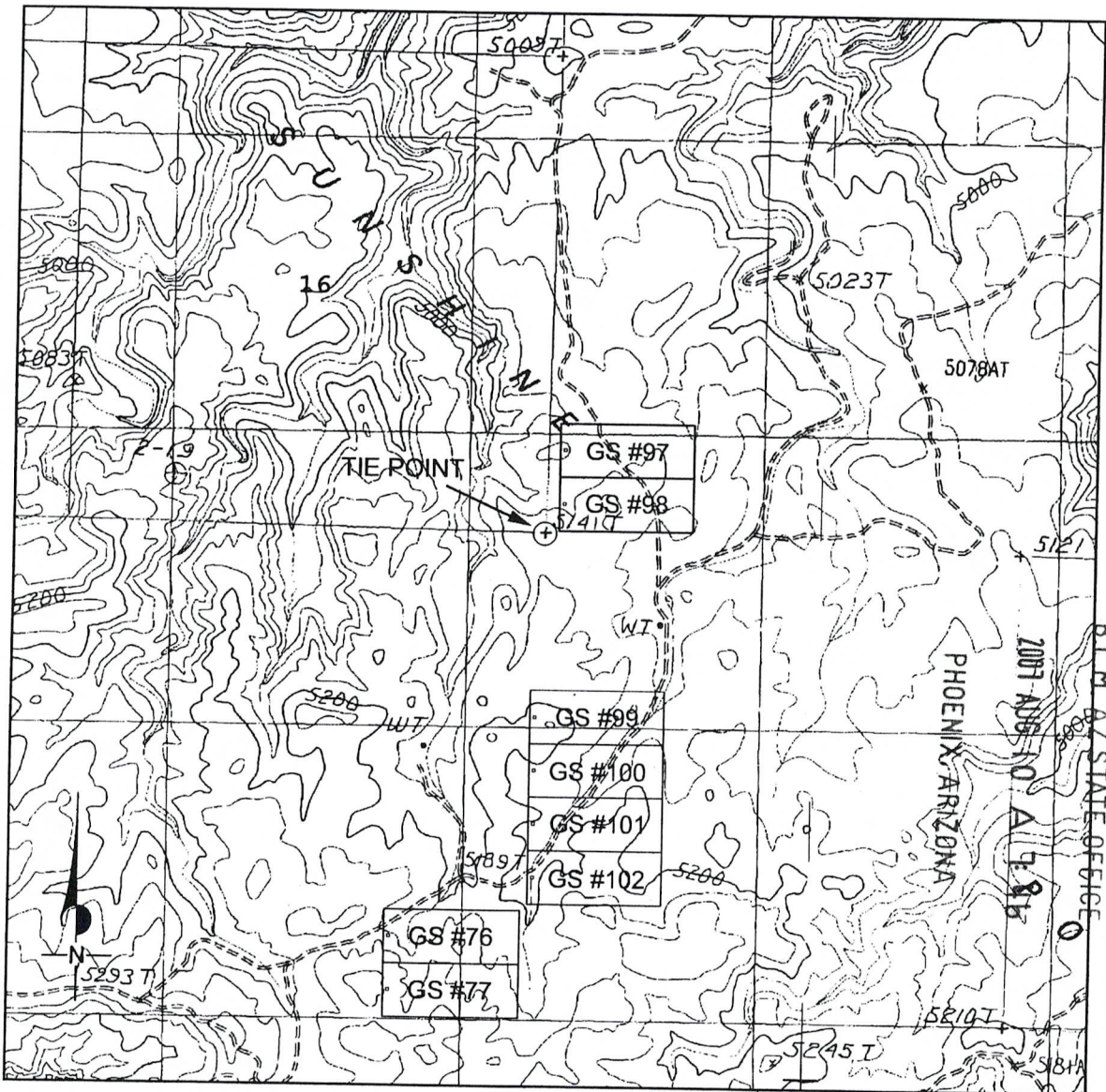
DATED AND POSTED on the ground this 26th day of May, 2007.

(Agent for the Owner)

AMC 385040

147

**CLAIM MAP OF THE GS # 77 LODE MINING CLAIM
LOCATED IN MOHAVE COUNTY, ARIZONA
MAP SCALE OF 1 INCH = 2000 FEET**



RECEIVED
BLM AZ STATE OFFICE

1. Located by : Sage Associates, 3430 E. Sunrise Drive, #120, Tucson, Arizona 85718.
2. The Northwest corner of lode mining claim GS #77 is 4900 feet South and 1650 feet West of the surveyed SE corner of Section 16, Township 37 North, Range 4 West, Gila & Salt River Base Meridian.
3. The claim is generally located in the SE 1/4 of Section 21 , Township 37 North, Range 4 West, Gila & Salt River Base Meridian.
4. All claim monuments are 2 inch X 2 inch X 5 foot wooden posts with metal tags indicating which location monument, corner or end-center the post represents.
5. The bearing & distance between corners is as follows: Starting at the NW corner ; hence 300 feet due south to the west end-center ; hence 300 feet due south to the SW corner ; hence 1500 feet due east to the SE corner ; hence 300 feet due north to the east end-center ; hence 300 feet due north to the NE corner; hence 1500 feet due west to the point of beginning.

AMC 385040

2

Return to:
Sage Associates Inc.
3430 E. Sunrise Drive, Suite 120
Tucson, Arizona 85718

RECEIVED
B.L.M. AZ STATE OFFICE

2007 AUG 10 A 7:46

PHOENIX, ARIZONA



PAGE: 1 of 2 FEE # 2007068216

B: 6902 P: 148

OFFICIAL RECORDS
OF MOHAVE COUNTY
JOAN MCCALL,
COUNTY RECORDER



07/31/2007 10:36 AM Fee: \$14.00
DOC TYPE: MINE
PAID BY: RIMSHOT PROJECT

NOTICE OF LOCATION - LODE MINING CLAIM STATE OF ARIZONA

NOTICE IS HEREBY GIVEN that the undersigned having complied with the requirements of the Federal Code of Regulations, and the local laws, customs and regulations of the State of Arizona, has (have) located the GS #78 Lode Mining Claim in the (un)surveyed Section 26, Township 37 N., Range 4 W., Gila & Salt River Base and Meridian in the unincorporated Mining District in Mohave County, in the State of Arizona.

The lode mining claim has been located by Sage Associates Inc., whose current mailing address is 3430 E. Sunrise Drive, Suite 120, Tucson, Arizona 85718.

The claim is 1500 feet in length and 600 feet width, and 50 feet is claimed in a East direction and 1450 feet in a West direction from the location monument, at which the Notice of Location is posted, lengthwise of the claim, together with 300 feet in width on each side of the center of the claim. The general course of the lode deposit and premises is from the Easterly to the Westerly. On the ground, this lode mining claim is marked by six 2"x2"x5' wooden posts, embedded one foot in the ground, one at each corner and one at the center of each end line of the claim.

The Location Notice Monument is located about 1000 feet South and 350 feet West of the SE corner of Section 23, Township 37 N., Range 4 W., Gila & Salt River Base and Meridian.

This claim encompasses portions of the following quarter section (s), section (s), Township (s) and Range (s) within the Gila & Salt River Base and Meridian, Arizona:

NE 1/4 of Section 26, Township 37 North, Range 4 West

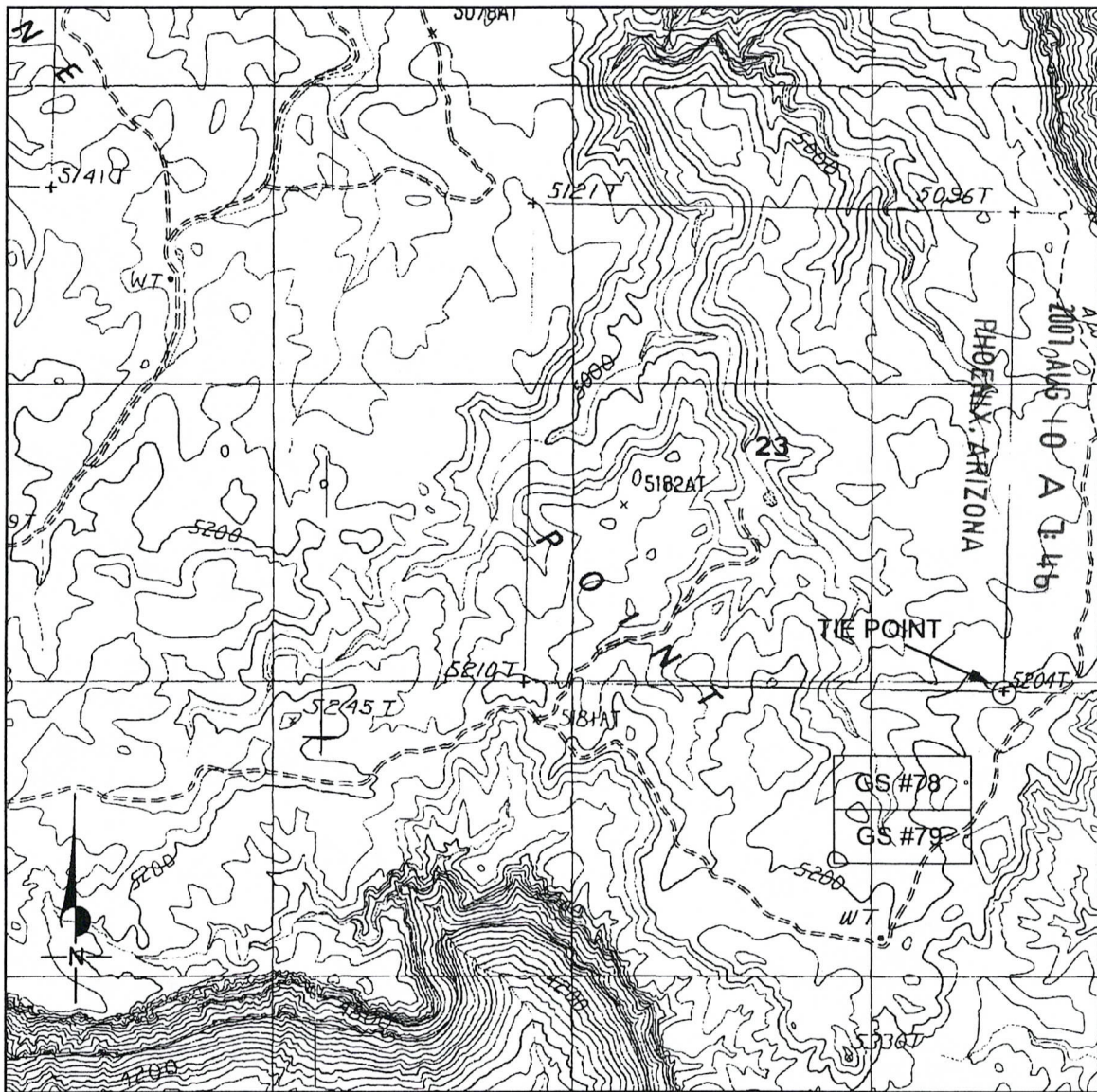
A duplicate of this Notice of Location is on file for record (within 90 days of location as dated herein) with the Mohave County Recorder, in whose jurisdiction this claim is located. All appropriate recording fees have been paid and a map has been submitted as provided in the A.R.S. on lode mining claim filings.

DATED AND POSTED on the ground this 14th day of July, 2007.

(Agent for the Owner)

AMC 385041

CLAIM MAP OF THE GS # 78 LODE MINING CLAIM
LOCATED IN MOHAVE COUNTY, ARIZONA
MAP SCALE OF 1 INCH = 2000 FEET



RECEIVED
BLM. AZ STATE OFFICE
2007 AUG 10 A 11:46

1. Located by : Sage Associates, 3430 E. Sunrise Drive, #120, Tucson, Arizona 85718.
2. The Northwest corner of lode mining claim GS #78 is 700 feet South and 1800 feet West of the surveyed SE corner of Section 23, Township 37 North, Range 4 West, Gila & Salt River Base Meridian.
3. The claim is generally located in the NE 1/4 of Section 26 , Township 37 North, Range 4 West, Gila & Salt River Base Meridian.
4. All claim monuments are 2 inch X 2 inch X 5 foot wooden posts with metal tags indicating which location monument, corner or end-center the post represents.
5. The bearing & distance between corners is as follows: Starting at the NW corner ; hence 300 feet due south to the west end-center ; hence 300 feet due south to the SW corner ; hence 1500 feet due east to the SE corner ; hence 300 feet due north to the east end-center ; hence 300 feet due north to the NE corner; hence 1500 feet due west to the point of beginning.

AMC 385041

Return to:
Sage Associates Inc.
3430 E. Sunrise Drive, Suite 120
Tucson, Arizona 85718

RECEIVED
B.L.M. AZ STATE OFFICE

2007 AUG 10 A 7:46

PHOENIX, ARIZONA



PAGE: 1 of 2 FEE # 2007068217

B: 6902 P: 150

OFFICIAL RECORDS
OF MOHAVE COUNTY
JOAN MCCALL,
COUNTY RECORDER



07/31/2007 10:36 AM Fee: \$14.00
DOC TYPE: MINE
PAID BY: RIMSHOT PROJECT

NOTICE OF LOCATION - LODE MINING CLAIM STATE OF ARIZONA

NOTICE IS HEREBY GIVEN that the undersigned having complied with the requirements of the Federal Code of Regulations, and the local laws, customs and regulations of the State of Arizona, has (have) located the GS #79 Lode Mining Claim in the (un)surveyed Section 26, Township 37 N., Range 4 W., Gila & Salt River Base and Meridian in the unincorporated Mining District in Mohave County, in the State of Arizona.

The lode mining claim has been located by Sage Associates Inc. , whose current mailing address is 3430 E. Sunrise Drive, Suite 120, Tucson, Arizona 85718 .

The claim is 1500 feet in length and 600 feet width, and 50 feet is claimed in a East direction and 1450 feet in a West direction from the location monument, at which the Notice of Location is posted, lengthwise of the claim, together with 300 feet in width on each side of the center of the claim. The general course of the lode deposit and premises is from the Easterly to the Westerly . On the ground, this lode mining claim is marked by six 2"x2"x5' wooden posts, embedded one foot in the ground, one at each corner and one at the center of each end line of the claim.

The Location Notice Monument is located about 1600 feet South and 350 feet West of the SE corner of Section 23, Township 37 N., Range 4 W., Gila & Salt River Base and Meridian.

This claim encompasses portions of the following quarter section (s), section (s), Township (s) and Range (s) within the Gila & Salt River Base and Meridian, Arizona:

NE 1/4 of Section 26, Township 37 North, Range 4 West

A duplicate of this Notice of Location is on file for record (within 90 days of location as dated herein) with the Mohave County Recorder , in whose jurisdiction this claim is located. All appropriate recording fees have been paid and a map has been submitted as provided in the A.R.S. on lode mining claim filings.

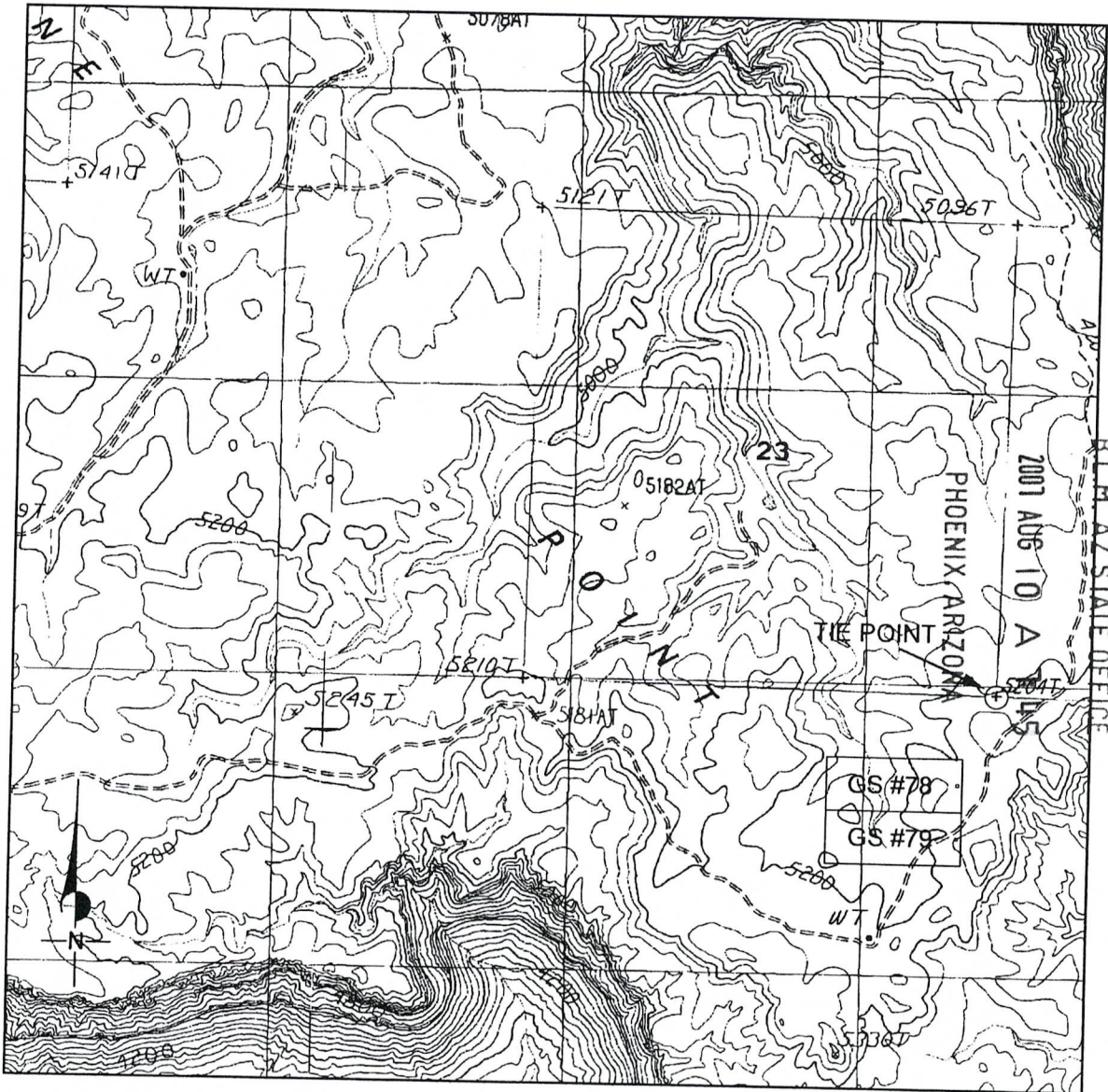
DATED AND POSTED on the ground this 14th day of July , 2007.

(Agent for the Owner)

AMC 385042

151

**CLAIM MAP OF THE GS # 79 LODE MINING CLAIM
LOCATED IN MOHAVE COUNTY, ARIZONA
MAP SCALE OF 1 INCH = 2000 FEET**



1. Located by : Sage Associates, 3430 E. Sunrise Drive, #120, Tucson, Arizona 85718.
2. The Northwest corner of lode mining claim GS #79 is 1300 feet South and 1800 feet West of the surveyed SE corner of Section 23, Township 37 North, Range 4 West, Gila & Salt River Base Meridian.
3. The claim is generally located in the NE 1/4 of Section 26 , Township 37 North, Range 4 West, Gila & Salt River Base Meridian.
4. All claim monuments are 2 inch X 2 inch X 5 foot wooden posts with metal tags indicating which location monument, corner or end-center the post represents.
5. The bearing & distance between corners is as follows: Starting at the NW corner ; hence 300 feet due south to the west end-center ; hence 300 feet due south to the SW corner ; hence 1500 feet due east to the SE corner ; hence 300 feet due north to the east end-center ; hence 300 feet due north to the NE corner; hence 1500 feet due west to the point of beginning.

AMC 385042

2

Return to:
Sage Associates Inc.
3430 E. Sunrise Drive, Suite 120
Tucson, Arizona 85718

RECEIVED
B.L.M. AZ STATE OFFICE

2007 AUG 10 A 7:45

PHOENIX, ARIZONA



PAGE: 1 of 2 FEE # 2007068218

B: 6902 P: 152

OFFICIAL RECORDS
OF MOHAVE COUNTY
JOAN MCCALL,
COUNTY RECORDER



07/31/2007 10:36 AM Fee: \$14.00
DOC TYPE: MINE
PAID BY: RIMSHOT PROJECT

NOTICE OF LOCATION - LODE MINING CLAIM STATE OF ARIZONA

NOTICE IS HEREBY GIVEN that the undersigned having complied with the requirements of the Federal Code of Regulations, and the local laws, customs and regulations of the State of Arizona, has (have) located the GS #80 Lode Mining Claim in the (un)surveyed Section 23, Township 37 N., Range 4 W., Gila & Salt River Base and Meridian in the unincorporated Mining District in Mohave County, in the State of Arizona.

The lode mining claim has been located by Sage Associates Inc. , whose current mailing address is 3430 E. Sunrise Drive, Suite 120, Tucson, Arizona 85718 .

The claim is 1500 feet in length and 600 feet width, and 1450 feet is claimed in a East direction and 50 feet in a West direction from the location monument, at which the Notice of Location is posted, lengthwise of the claim, together with 300 feet in width on each side of the center of the claim. The general course of the lode deposit and premises is from the Easterly to the Westerly . On the ground, this lode mining claim is marked by six 2"x2"x5' wooden posts, embedded one foot in the ground, one at each corner and one at the center of each end line of the claim.


The Location Notice Monument is located about 1750 feet North and 3350 feet West of the SE corner of Section 23, Township 37 N., Range 4 W., Gila & Salt River Base and Meridian.

This claim encompasses portions of the following quarter section (s), section (s), Township (s) and Range (s) within the Gila & Salt River Base and Meridian, Arizona:

SW 1/4 of Section 23, Township 37 North, Range 4 West
SE 1/4 of Section 23, Township 37 North, Range 4 West

A duplicate of this Notice of Location is on file for record (within 90 days of location as dated herein) with the Mohave County Recorder , in whose jurisdiction this claim is located. All appropriate recording fees have been paid and a map has been submitted as provided in the A.R.S. on lode mining claim filings.

DATED AND POSTED on the ground this 27th day of May , 2007.

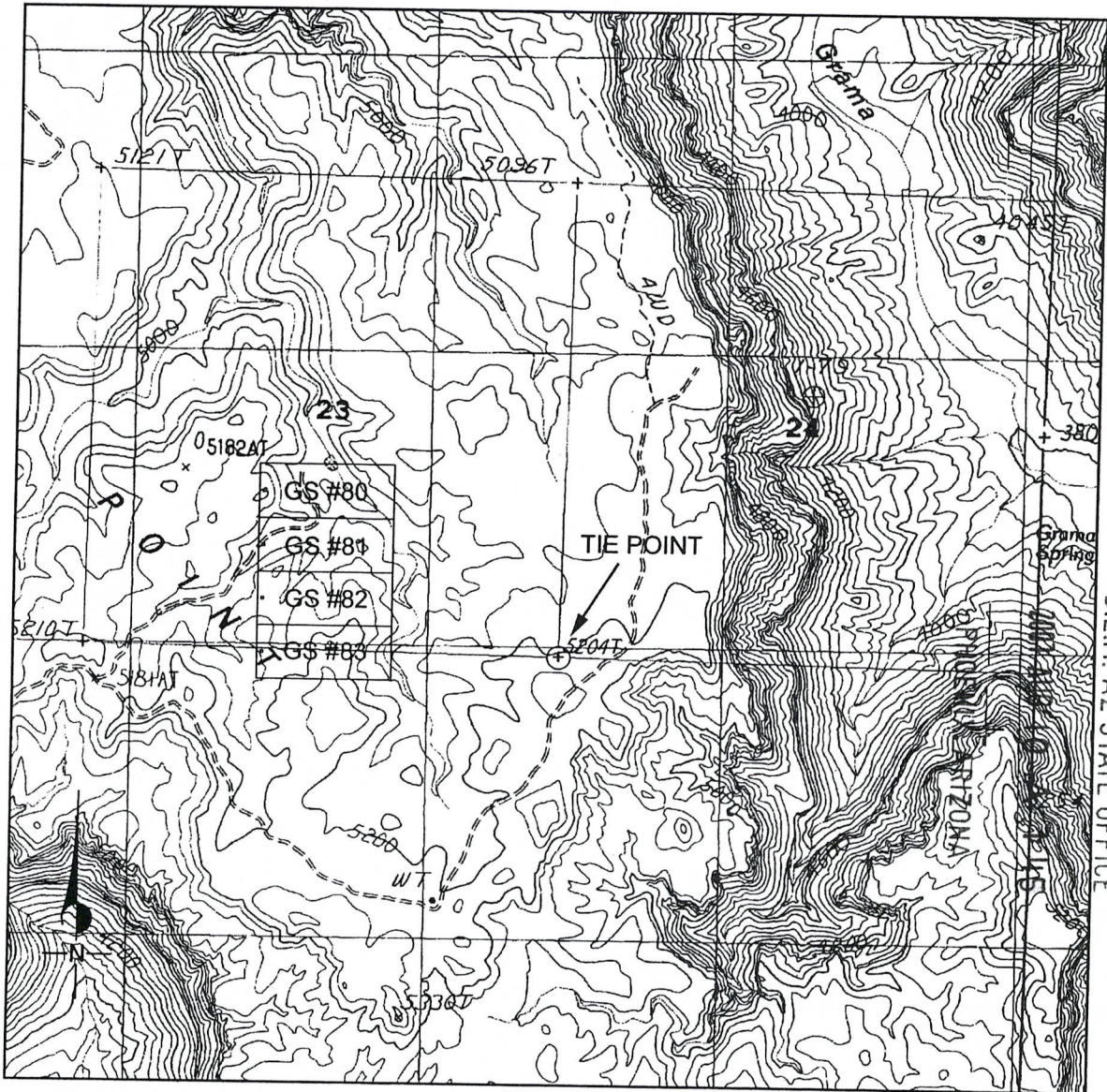


(Agent for the Owner)

AMC 385043

153

**CLAIM MAP OF THE GS # 80 LODE MINING CLAIM
LOCATED IN MOHAVE COUNTY, ARIZONA
MAP SCALE OF 1 INCH = 2000 FEET**



RECEIVED
B.L.M. AZ STATE OFFICE

1. Located by : Sage Associates, 3430 E. Sunrise Drive, #120, Tucson, Arizona 85718.
2. The Northwest corner of lode mining claim GS #80 is 2050 feet North and 3400 feet West of the surveyed SE corner of Section 23, Township 37 North, Range 4 West, Gila & Salt River Base Meridian.
3. The claim is generally located in the SW 1/4 of Section 23 , Township 37 North, Range 4 West, Gila & Salt River Base Meridian.
4. All claim monuments are 2 inch X 2 inch X 5 foot wooden posts with metal tags indicating which location monument, corner or end-center the post represents.
5. The bearing & distance between corners is as follows: Starting at the NW corner ; hence 300 feet due south to the west end-center ; hence 300 feet due south to the SW corner ; hence 1500 feet due east to the SE corner ; hence 300 feet due north to the east end-center ; hence 300 feet due north to the NE corner; hence 1500 feet due west to the point of beginning.

AMC 385043

2

Return to:
Sage Associates Inc.
3430 E. Sunrise Drive, Suite 120
Tucson, Arizona 85718

RECEIVED
B.L.M. AZ STATE OFFICE

2007 AUG 10 A 7:45

PHOENIX, ARIZONA

PAGE: 1 of 2 FEE # 2007068219

B: 6902 P: 154

OFFICIAL RECORDS
OF MOHAVE COUNTY
JOAN MCCALL,
COUNTY RECORDER



07/31/2007 10:36 AM Fee: \$14.00
DOC TYPE: MINE
PAID BY: RIMSHOT PROJECT

NOTICE OF LOCATION - LODE MINING CLAIM STATE OF ARIZONA

NOTICE IS HEREBY GIVEN that the undersigned having complied with the requirements of the Federal Code of Regulations, and the local laws, customs and regulations of the State of Arizona, has (have) located the GS #81 Lode Mining Claim in the (un)surveyed Section 23, Township 37 N., Range 4 W., Gila & Salt River Base and Meridian in the unincorporated Mining District in Mohave County, in the State of Arizona.

The lode mining claim has been located by Sage Associates Inc., whose current mailing address is 3430 E. Sunrise Drive, Suite 120, Tucson, Arizona 85718.

The claim is 1500 feet in length and 600 feet width, and 1450 feet is claimed in a East direction and 50 feet in a West direction from the location monument, at which the Notice of Location is posted, lengthwise of the claim, together with 300 feet in width on each side of the center of the claim. The general course of the lode deposit and premises is from the Easterly to the Westerly. On the ground, this lode mining claim is marked by six 2"x2"x5' wooden posts, embedded one foot in the ground, one at each corner and one at the center of each end line of the claim.

The Location Notice Monument is located about 1150 feet North and 3350 feet West of the SE corner of Section 23, Township 37 N., Range 4 W., Gila & Salt River Base and Meridian.

This claim encompasses portions of the following quarter section (s), section (s), Township (s) and Range (s) within the Gila & Salt River Base and Meridian, Arizona:

SW 1/4 of Section 23, Township 37 North, Range 4 West
SE 1/4 of Section 23, Township 37 North, Range 4 West

A duplicate of this Notice of Location is on file for record (within 90 days of location as dated herein) with the Mohave County Recorder, in whose jurisdiction this claim is located. All appropriate recording fees have been paid and a map has been submitted as provided in the A.R.S. on lode mining claim filings.

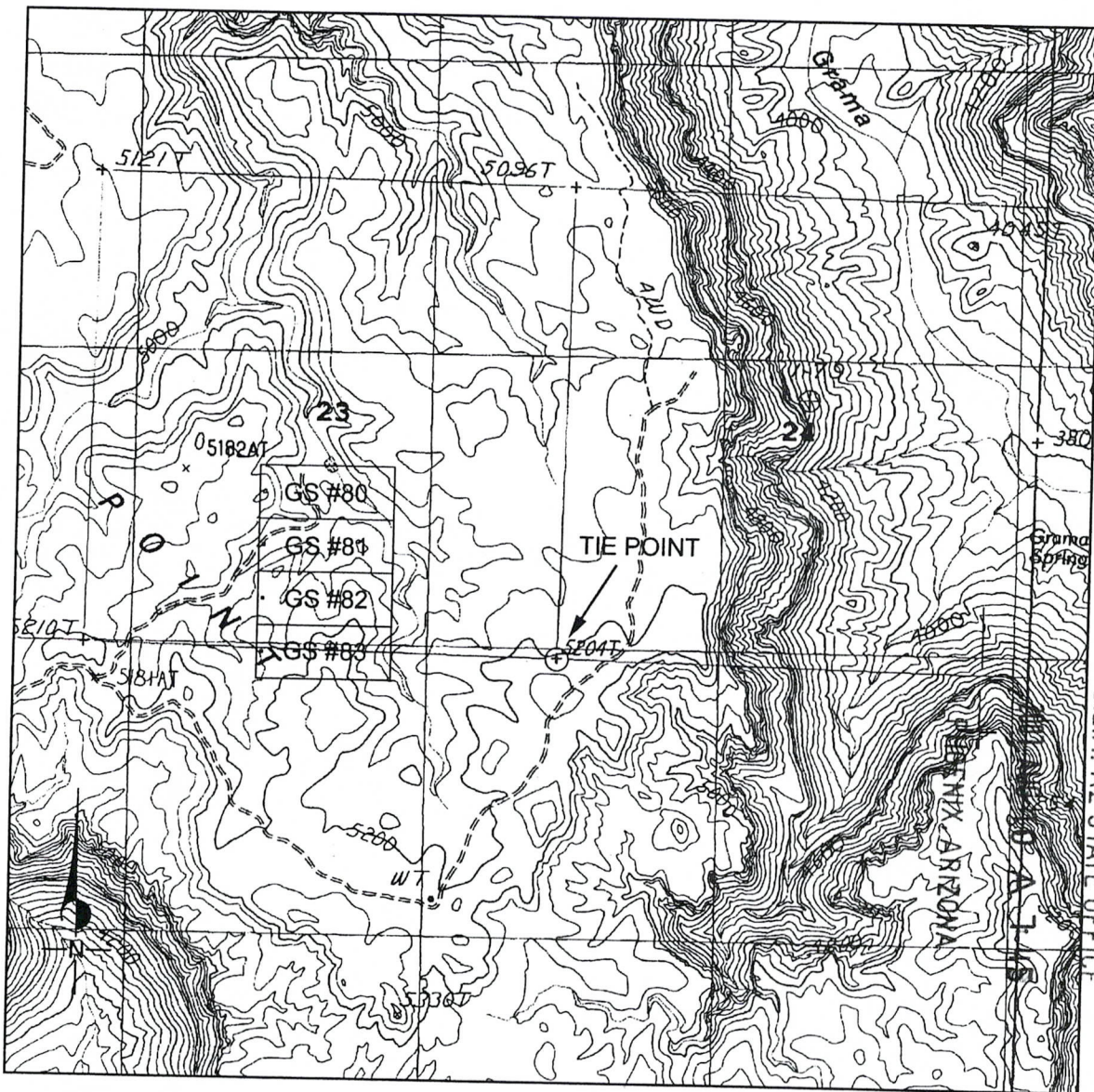
DATED AND POSTED on the ground this 27th day of May, 2007.

(Agent for the Owner)

AMC 385044

155

**CLAIM MAP OF THE GS # 81 LODE MINING CLAIM
LOCATED IN MOHAVE COUNTY, ARIZONA
MAP SCALE OF 1 INCH = 2000 FEET**



1. Located by : Sage Associates, 3430 E. Sunrise Drive, #120, Tucson, Arizona 85718.
2. The Northwest corner of lode mining claim GS #81 is 1450 feet North and 3400 feet West of the surveyed SE corner of Section 23, Township 37 North, Range 4 West, Gila & Salt River Base Meridian.
3. The claim is generally located in the SW 1/4 of Section 23 , Township 37 North, Range 4 West, Gila & Salt River Base Meridian.
4. All claim monuments are 2 inch X 2 inch X 5 foot wooden posts with metal tags indicating which location monument, corner or end-center the post represents.
5. The bearing & distance between corners is as follows: Starting at the NW corner ; hence 300 feet due south to the west end-center ; hence 300 feet due south to the SW corner ; hence 1500 feet due east to the SE corner ; hence 300 feet due north to the east end-center ; hence 300 feet due north to the NE corner; hence 1500 feet due west to the point of beginning.

AMC 385044

Return to:
Sage Associates Inc.
3430 E. Sunrise Drive, Suite 120
Tucson, Arizona 85718

RECEIVED
B.L.M. AZ STATE OFFICE

2007 AUG 10 A 7:45

PHOENIX, ARIZONA

PAGE: 1 of 2 FEE # 2007068220

B: 6902 P: 156

OFFICIAL RECORDS
OF MOHAVE COUNTY
JOAN MCCALL,
COUNTY RECORDER



07/31/2007 10:36 AM Fee: \$14.00
DOC TYPE: MINE
PAID BY: RIMSHOT PROJECT

NOTICE OF LOCATION - LODE MINING CLAIM STATE OF ARIZONA

NOTICE IS HEREBY GIVEN that the undersigned having complied with the requirements of the Federal Code of Regulations, and the local laws, customs and regulations of the State of Arizona, has (have) located the GS #82 Lode Mining Claim in the (un)surveyed Section 23, Township 37 N., Range 4 W., Gila & Salt River Base and Meridian in the unincorporated Mining District in Mohave County, in the State of Arizona.

The lode mining claim has been located by Sage Associates Inc., whose current mailing address is 3430 E. Sunrise Drive, Suite 120, Tucson, Arizona 85718.

The claim is 1500 feet in length and 600 feet width, and 1450 feet is claimed in a East direction and 50 feet in a West direction from the location monument, at which the Notice of Location is posted, lengthwise of the claim, together with 300 feet in width on each side of the center of the claim. The general course of the lode deposit and premises is from the Easterly to the Westerly. On the ground, this lode mining claim is marked by six 2"x2"x5' wooden posts, embedded one foot in the ground, one at each corner and one at the center of each end line of the claim.

The Location Notice Monument is located about 550 feet North and 3350 feet West of the SE corner of Section 23, Township 37 N., Range 4 W., Gila & Salt River Base and Meridian.

This claim encompasses portions of the following quarter section (s), section (s), Township (s) and Range (s) within the Gila & Salt River Base and Meridian, Arizona:

SW 1/4 of Section 23, Township 37 North, Range 4 West
SE 1/4 of Section 23, Township 37 North, Range 4 West

A duplicate of this Notice of Location is on file for record (within 90 days of location as dated herein) with the Mohave County Recorder, in whose jurisdiction this claim is located. All appropriate recording fees have been paid and a map has been submitted as provided in the A.R.S. on lode mining claim filings.

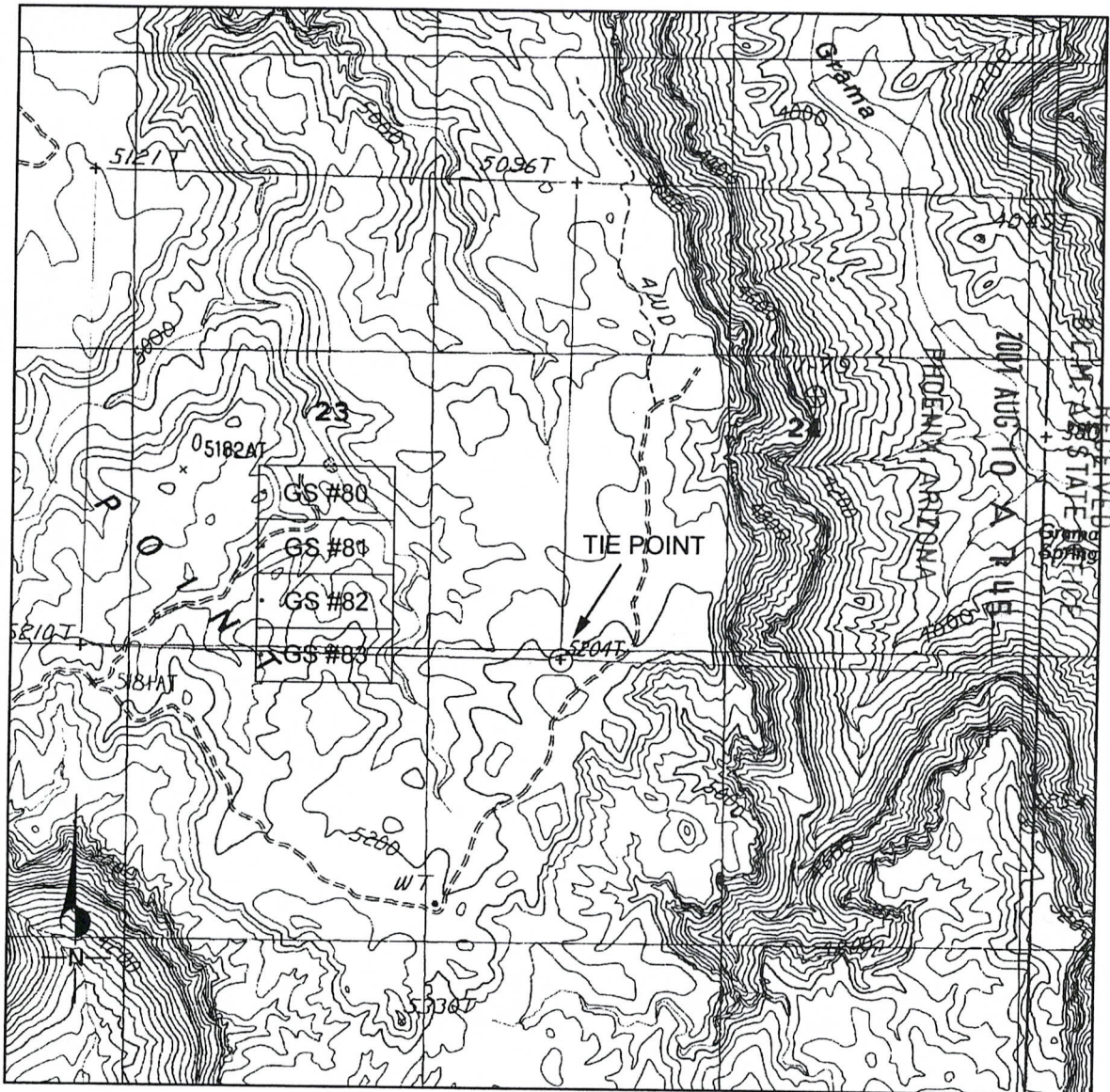
DATED AND POSTED on the ground this 27th day of May, 2007.

(Agent for the Owner)

AMC 385045

157

**CLAIM MAP OF THE GS # 82 LODE MINING CLAIM
LOCATED IN MOHAVE COUNTY, ARIZONA
MAP SCALE OF 1 INCH = 2000 FEET**



1. Located by : Sage Associates, 3430 E. Sunrise Drive, #120, Tucson, Arizona 85718.
2. The Northwest corner of lode mining claim GS #82 is 850 feet North and 3400 feet West of the surveyed SE corner of Section 23, Township 37 North, Range 4 West, Gila & Salt River Base Meridian.
3. The claim is generally located in the SW 1/4 of Section 23 , Township 37 North, Range 4 West, Gila & Salt River Base Meridian.
4. All claim monuments are 2 inch X 2 inch X 5 foot wooden posts with metal tags indicating which location monument, corner or end-center the post represents.
5. The bearing & distance between corners is as follows: Starting at the NW corner ; hence 300 feet due south to the west end-center ; hence 300 feet due south to the SW corner ; hence 1500 feet due east to the SE corner ; hence 300 feet due north to the east end-center ; hence 300 feet due north to the NE corner; hence 1500 feet due west to the point of beginning.

AMC 385045

Return to:
Sage Associates Inc.
3430 E. Sunrise Drive, Suite 120
Tucson, Arizona 85718

RECEIVED
B.L.M. AZ STATE OFFICE

2007 AUG 10 A 7:45

PHOENIX, ARIZONA

PAGE: 1 of 2 FEE # 2007068221

B: 6902 P: 158

OFFICIAL RECORDS
OF MOHAVE COUNTY
JOAN MCCALL,
COUNTY RECORDER



07/31/2007 10:36 AM Fee: \$14.00
DOC TYPE: MINE
PAID BY: RIMSHOT PROJECT

NOTICE OF LOCATION - LODE MINING CLAIM STATE OF ARIZONA

NOTICE IS HEREBY GIVEN that the undersigned having complied with the requirements of the Federal Code of Regulations, and the local laws, customs and regulations of the State of Arizona, has (have) located the GS #83 Lode Mining Claim in the (un)surveyed Section 26, Township 37 N., Range 4 W., Gila & Salt River Base and Meridian in the unincorporated Mining District in Mohave County, in the State of Arizona.

The lode mining claim has been located by Sage Associates Inc., whose current mailing address is 3430 E. Sunrise Drive, Suite 120, Tucson, Arizona 85718.

The claim is 1500 feet in length and 600 feet width, and 1450 feet is claimed in a East direction and 50 feet in a West direction from the location monument, at which the Notice of Location is posted, lengthwise of the claim, together with 300 feet in width on each side of the center of the claim. The general course of the lode deposit and premises is from the Easterly to the Westerly. On the ground, this lode mining claim is marked by six 2"x2"x5' wooden posts, embedded one foot in the ground, one at each corner and one at the center of each end line of the claim.

The Location Notice Monument is located about 50 feet South and 3350 feet West of the SE corner of Section 23, Township 37 N., Range 4 W., Gila & Salt River Base and Meridian.

This claim encompasses portions of the following quarter section (s), section (s), Township (s) and Range (s) within the Gila & Salt River Base and Meridian, Arizona:

NW 1/4 of Section 26, Township 37 North, Range 4 West
NE 1/4 of Section 26, Township 37 North, Range 4 West
SE 1/4 of Section 23, Township 37 North, Range 4 West
SW 1/4 of Section 23, Township 37 North, Range 4 West

A duplicate of this Notice of Location is on file for record (within 90 days of location as dated herein) with the Mohave County Recorder, in whose jurisdiction this claim is located. All appropriate recording fees have been paid and a map has been submitted as provided in the A.R.S. on lode mining claim filings.

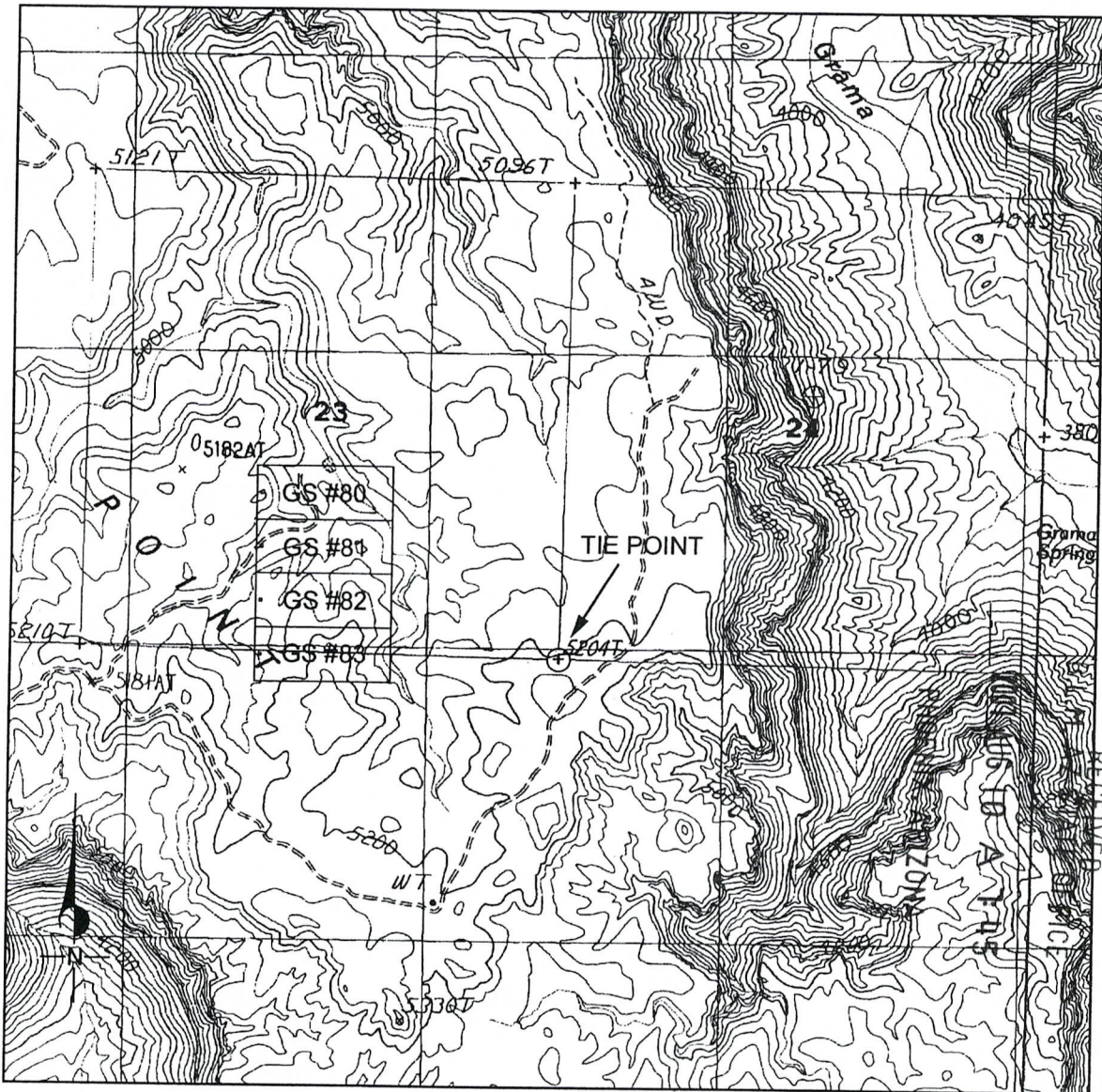
DATED AND POSTED on the ground this 27th day of May, 2007.

(Agent for the Owner)

AMC 385046

159

**CLAIM MAP OF THE GS # 83 LODE MINING CLAIM
LOCATED IN MOHAVE COUNTY, ARIZONA
MAP SCALE OF 1 INCH = 2000 FEET**



1. Located by : Sage Associates, 3430 E. Sunrise Drive, #120, Tucson, Arizona 85718.
2. The Northwest corner of lode mining claim GS #83 is 250 feet North and 3400 feet West of the surveyed SE corner of Section 23, Township 37 North, Range 4 West, Gila & Salt River Base Meridian.
3. The claim is generally located in the SW 1/4 of Section 23 , Township 37 North, Range 4 West, Gila & Salt River Base Meridian.
4. All claim monuments are 2 inch X 2 inch X 5 foot wooden posts with metal tags indicating which location monument, corner or end-center the post represents.
5. The bearing & distance between corners is as follows: Starting at the NW corner ; hence 300 feet due south to the west end-center ; hence 300 feet due south to the SW corner ; hence 1500 feet due east to the SE corner ; hence 300 feet due north to the east end-center ; hence 300 feet due north to the NE corner; hence 1500 feet due west to the point of beginning.

AMC 385046

2

Return to:
Sage Associates Inc.
3430 E. Sunrise Drive, Suite 120
Tucson, Arizona 85718

RECEIVED
B.L.M. AZ STATE OFFICE
2007 AUG 10 A 7:45
PHOENIX, ARIZONA



PAGE: 1 of 2 FEE # 2007068222

B: 6902 P: 160

OFFICIAL RECORDS
OF MOHAVE COUNTY
JOAN MCCALL,
COUNTY RECORDER



07/31/2007 10:36 AM Fee: \$14.00
DOC TYPE: MINE
PAID BY: RIMSHOT PROJECT

NOTICE OF LOCATION - LODE MINING CLAIM STATE OF ARIZONA

NOTICE IS HEREBY GIVEN that the undersigned having complied with the requirements of the Federal Code of Regulations, and the local laws, customs and regulations of the State of Arizona, has (have) located the GS #84 Lode Mining Claim in the (un)surveyed Section 26, Township 37 N., Range 4 W., Gila & Salt River Base and Meridian in the unincorporated Mining District in Mohave County, in the State of Arizona.

The lode mining claim has been located by Sage Associates Inc., whose current mailing address is 3430 E. Sunrise Drive, Suite 120, Tucson, Arizona 85718.

The claim is 1500 feet in length and 600 feet width, and 50 feet is claimed in a East direction and 1450 feet in a West direction from the location monument, at which the Notice of Location is posted, lengthwise of the claim, together with 300 feet in width on each side of the center of the claim. The general course of the lode deposit and premises is from the Easterly to the Westerly. On the ground, this lode mining claim is marked by six 2"x2"x5' wooden posts, embedded one foot in the ground, one at each corner and one at the center of each end line of the claim.

The Location Notice Monument is located about 1650 feet South and 1450 feet East of the SW corner of Section 23, Township 37 N., Range 4 W., Gila & Salt River Base and Meridian.

This claim encompasses portions of the following quarter section (s), section (s), Township (s) and Range (s) within the Gila & Salt River Base and Meridian, Arizona:

NW 1/4 of Section 26, Township 37 North, Range 4 West

A duplicate of this Notice of Location is on file for record (within 90 days of location as dated herein) with the Mohave County Recorder, in whose jurisdiction this claim is located. All appropriate recording fees have been paid and a map has been submitted as provided in the A.R.S. on lode mining claim filings.

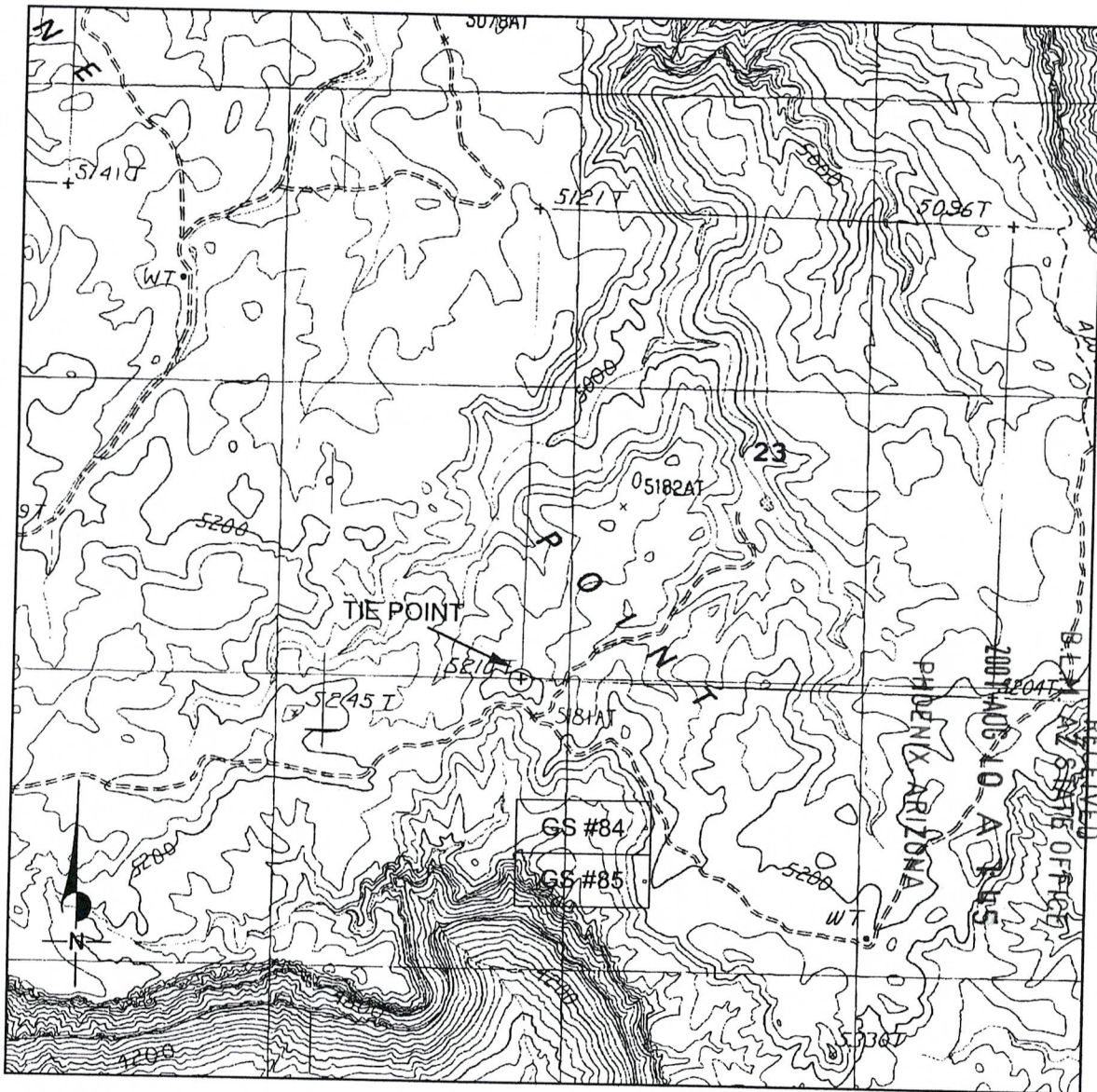
DATED AND POSTED on the ground this 11th day of July, 2007.

(Agent for the Owner)

AMC 385047

161

**CLAIM MAP OF THE GS # 84 LODE MINING CLAIM
LOCATED IN MOHAVE COUNTY, ARIZONA
MAP SCALE OF 1 INCH = 2000 FEET**



1. Located by : Sage Associates, 3430 E. Sunrise Drive, #120, Tucson, Arizona 85718.
2. The Northwest corner of lode mining claim GS #84 is 1350 feet South and 0 feet West of the surveyed SW corner of Section 23, Township 37 North, Range 4 West, Gila & Salt River Base Meridian.
3. The claim is generally located in the NW 1/4 of Section 26 , Township 37 North, Range 4 West, Gila & Salt River Base Meridian.
4. All claim monuments are 2 inch X 2 inch X 5 foot wooden posts with metal tags indicating which location monument, corner or end-center the post represents.
5. The bearing & distance between corners is as follows: Starting at the NW corner ; hence 300 feet due south to the west end-center ; hence 300 feet due south to the SW corner ; hence 1500 feet due east to the SE corner ; hence 300 feet due north to the east end-center ; hence 300 feet due north to the NE corner; hence 1500 feet due west to the point of beginning.

AMC 385047

Return to:
Sage Associates Inc.
3430 E. Sunrise Drive, Suite 120
Tucson, Arizona 85718

RECEIVED
B.L.M. AZ STATE OFFICE

2007 AUG 10 A 7:45

PHOENIX, ARIZONA



PAGE: 1 of 2 FEE # 2007068223

B: 6902 P: 162

OFFICIAL RECORDS
OF MOHAVE COUNTY
JOAN MCCALL,
COUNTY RECORDER



07/31/2007 10:36 AM Fee: \$14.00
DOC TYPE: MINE
PAID BY: RIMSHOT PROJECT

NOTICE OF LOCATION - LODE MINING CLAIM STATE OF ARIZONA

NOTICE IS HEREBY GIVEN that the undersigned having complied with the requirements of the Federal Code of Regulations, and the local laws, customs and regulations of the State of Arizona, has (have) located the GS #85 Lode Mining Claim in the (un)surveyed Section 26, Township 37 N., Range 4 W., Gila & Salt River Base and Meridian in the unincorporated Mining District in Mohave County, in the State of Arizona.

The lode mining claim has been located by Sage Associates Inc., whose current mailing address is 3430 E. Sunrise Drive, Suite 120, Tucson, Arizona 85718.

The claim is 1500 feet in length and 600 feet width, and 50 feet is claimed in a East direction and 1450 feet in a West direction from the location monument, at which the Notice of Location is posted, lengthwise of the claim, together with 300 feet in width on each side of the center of the claim. The general course of the lode deposit and premises is from the Easterly to the Westerly. On the ground, this lode mining claim is marked by six 2"x2"x5' wooden posts, embedded one foot in the ground, one at each corner and one at the center of each end line of the claim.

The Location Notice Monument is located about 1250 feet South and 1450 feet East of the SW corner of Section 23, Township 37 N., Range 4 W., Gila & Salt River Base and Meridian.

This claim encompasses portions of the following quarter section (s), section (s), Township (s) and Range (s) within the Gila & Salt River Base and Meridian, Arizona:

NW 1/4 of Section 26, Township 37 North, Range 4 West

A duplicate of this Notice of Location is on file for record (within 90 days of location as dated herein) with the Mohave County Recorder, in whose jurisdiction this claim is located. All appropriate recording fees have been paid and a map has been submitted as provided in the A.R.S. on lode mining claim filings.

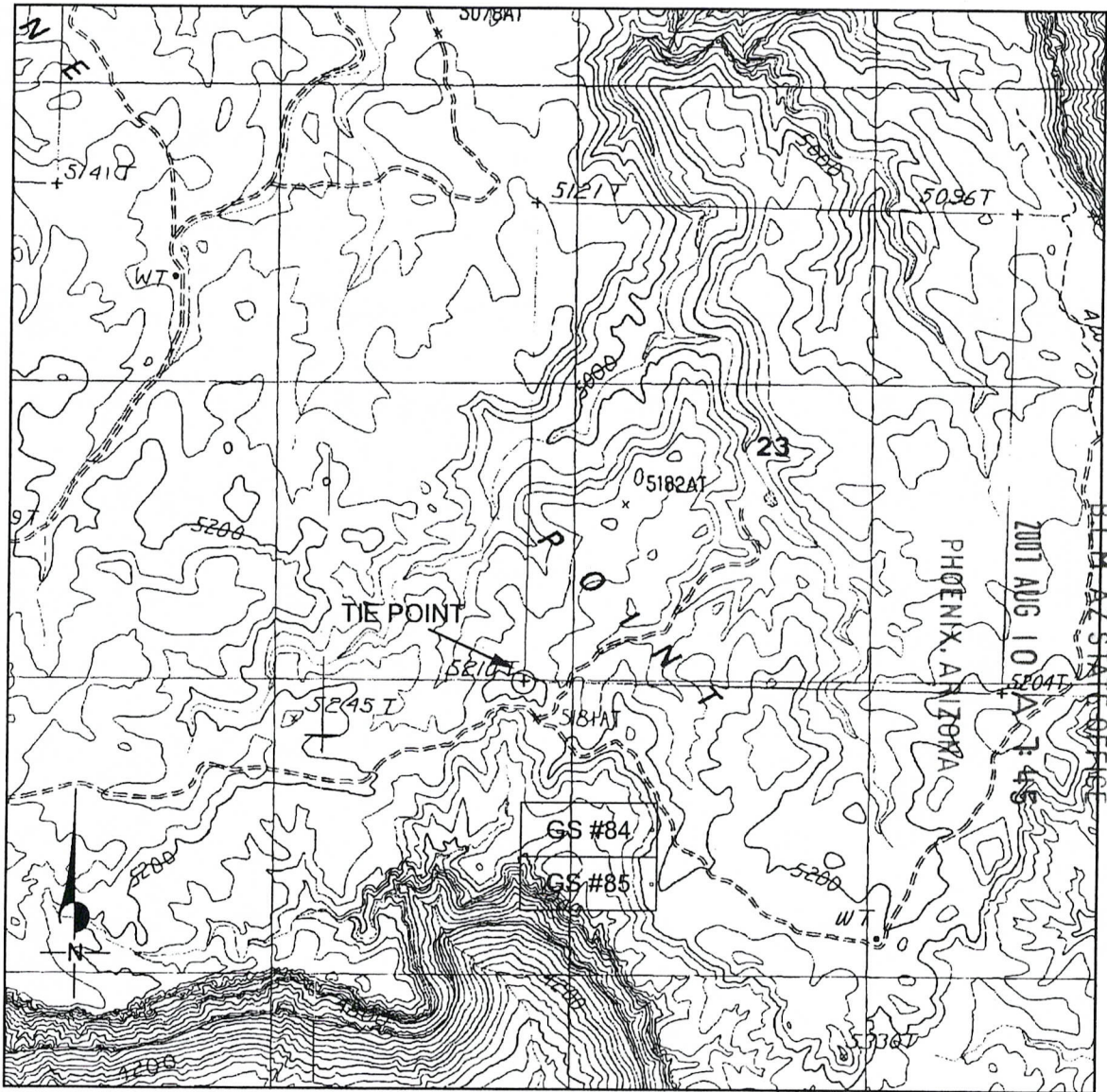
DATED AND POSTED on the ground this 11th day of July, 2007.

(Agent for the Owner)

AMC 385048

163

**CLAIM MAP OF THE GS # 85 LODE MINING CLAIM
LOCATED IN MOHAVE COUNTY, ARIZONA
MAP SCALE OF 1 INCH = 2000 FEET**



RECEIVED
BLM AZ STATE OFFICE
2001 AUG 10 10:47:45

1. Located by : Sage Associates, 3430 E. Sunrise Drive, #120, Tucson, Arizona 85718.
2. The Northwest corner of lode mining claim GS #85 is 1950 feet South and 0 feet West of the surveyed SW corner of Section 23, Township 37 North, Range 4 West, Gila & Salt River Base Meridian.
3. The claim is generally located in the NW 1/4 of Section 26 , Township 37 North, Range 4 West, Gila & Salt River Base Meridian.
4. All claim monuments are 2 inch X 2 inch X 5 foot wooden posts with metal tags indicating which location monument, corner or end-center the post represents.
5. The bearing & distance between corners is as follows: Starting at the NW corner ; hence 300 feet due south to the west end-center ; hence 300 feet due south to the SW corner ; hence 1500 feet due east to the SE corner ; hence 300 feet due north to the east end-center ; hence 300 feet due north to the NE corner; hence 1500 feet due west to the point of beginning.

AMC 385048

2
Return to:
Sage Associates Inc.
3430 E. Sunrise Drive, Suite 120
Tucson, Arizona 85718

RECEIVED
B.L.M. AZ STATE OFFICE

2007 AUG 10 A 7:45

PHOENIX, ARIZONA



PAGE: 1 of 2 FEE # 2007068224

B: 6902 P: 164

OFFICIAL RECORDS
OF MOHAVE COUNTY
JOAN MCCALL,
COUNTY RECORDER



07/31/2007 10:36 AM Fee: \$14.00
DOC TYPE: MINE
PAID BY: RIMSHOT PROJECT

NOTICE OF LOCATION - LODE MINING CLAIM STATE OF ARIZONA

NOTICE IS HEREBY GIVEN that the undersigned having complied with the requirements of the Federal Code of Regulations, and the local laws, customs and regulations of the State of Arizona, has (have) located the GS #86 Lode Mining Claim in the (un)surveyed Section 27, Township 37 N., Range 4 W., Gila & Salt River Base and Meridian in the unincorporated Mining District in Mohave County, in the State of Arizona.

The lode mining claim has been located by Sage Associates Inc., whose current mailing address is 3430 E. Sunrise Drive, Suite 120, Tucson, Arizona 85718.

The claim is 1500 feet in length and 600 feet width, and 1450 feet is claimed in a East direction and 50 feet in a West direction from the location monument, at which the Notice of Location is posted, lengthwise of the claim, together with 300 feet in width on each side of the center of the claim. The general course of the lode deposit and premises is from the Easterly to the Westerly. On the ground, this lode mining claim is marked by six 2"x2"x5' wooden posts, embedded one foot in the ground, one at each corner and one at the center of each end line of the claim.

The Location Notice Monument is located about 750 feet South and 2800 feet West of the SW corner of Section 23, Township 37 N., Range 4 W., Gila & Salt River Base and Meridian.

This claim encompasses portions of the following quarter section (s), section (s), Township (s) and Range (s) within the Gila & Salt River Base and Meridian, Arizona:

NW 1/4 of Section 27, Township 37 North, Range 4 West
NE 1/4 of Section 27, Township 37 North, Range 4 West

A duplicate of this Notice of Location is on file for record (within 90 days of location as dated herein) with the Mohave County Recorder, in whose jurisdiction this claim is located. All appropriate recording fees have been paid and a map has been submitted as provided in the A.R.S. on lode mining claim filings.

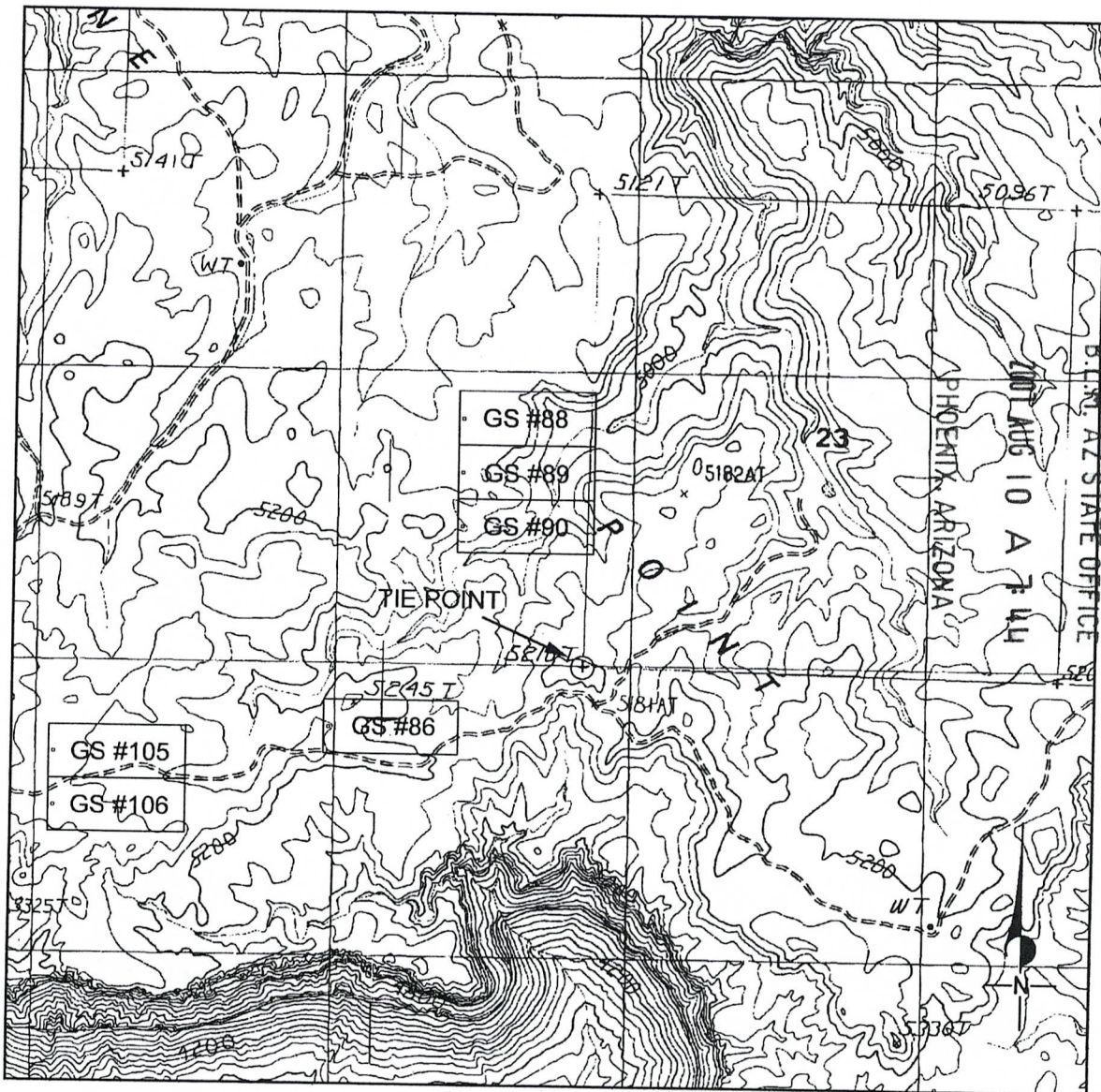
DATED AND POSTED on the ground this 27th day of May, 2007.

(Agent for the Owner)

AMC 385049

165

**CLAIM MAP OF THE GS # 86 LODE MINING CLAIM
LOCATED IN MOHAVE COUNTY, ARIZONA
MAP SCALE OF 1 INCH = 2000 FEET**



1. Located by : Sage Associates, 3430 E. Sunrise Drive, #120, Tucson, Arizona 85718.
2. The Northwest corner of lode mining claim GS #86 is 450 feet South and 2850 feet West of the surveyed SW corner of Section 23, Township 37 North, Range 4 West, Gila & Salt River Base Meridian.
3. The claim is generally located in the NW 1/4 of Section 27 , Township 37 North, Range 4 West, Gila & Salt River Base Meridian.
4. All claim monuments are 2 inch X 2 inch X 5 foot wooden posts with metal tags indicating which location monument, corner or end-center the post represents.
5. The bearing & distance between corners is as follows: Starting at the NW corner ; hence 300 feet due south to the west end-center ; hence 300 feet due south to the SW corner ; hence 1500 feet due east to the SE corner ; hence 300 feet due north to the east end-center ; hence 300 feet due north to the NE corner; hence 1500 feet due west to the point of beginning.

AMC 385049

Return to:
Sage Associates Inc.
3430 E. Sunrise Drive, Suite 120
Tucson, Arizona 85718

RECEIVED
B.L.M. AZ STATE OFFICE

2007 AUG 10 A 7:44

PHOENIX, ARIZONA



PAGE: 1 of 2 FEE # 2007068225

B: 6902 P: 166

OFFICIAL RECORDS
OF MOHAVE COUNTY
JOAN MCCALL,
COUNTY RECORDER



07/31/2007 10:36 AM Fee: \$14.00
DOC TYPE: MINE
PAID BY: RIMSHOT PROJECT

NOTICE OF LOCATION - LODE MINING CLAIM STATE OF ARIZONA

NOTICE IS HEREBY GIVEN that the undersigned having complied with the requirements of the Federal Code of Regulations, and the local laws, customs and regulations of the State of Arizona, has (have) located the GS #88 Lode Mining Claim in the (un)surveyed Section 22, Township 37 N., Range 4 W., Gila & Salt River Base and Meridian in the unincorporated Mining District in Mohave County, in the State of Arizona.

The lode mining claim has been located by Sage Associates Inc., whose current mailing address is 3430 E. Sunrise Drive, Suite 120, Tucson, Arizona 85718.

The claim is 1500 feet in length and 600 feet width, and 1450 feet is claimed in a East direction and 50 feet in a West direction from the location monument, at which the Notice of Location is posted, lengthwise of the claim, together with 300 feet in width on each side of the center of the claim. The general course of the lode deposit and premises is from the Easterly to the Westerly. On the ground, this lode mining claim is marked by six 2"x2"x5' wooden posts, embedded one foot in the ground, one at each corner and one at the center of each end line of the claim.

The Location Notice Monument is located about 2750 feet North and 1400 feet West of the SW corner of Section 23, Township 37 N., Range 4 W., Gila & Salt River Base and Meridian.

This claim encompasses portions of the following quarter section (s), section (s), Township (s) and Range (s) within the Gila & Salt River Base and Meridian, Arizona:

- NE 1/4 of Section 22, Township 37 North, Range 4 West
- SE 1/4 of Section 22, Township 37 North, Range 4 West
- SW 1/4 of Section 23, Township 37 North, Range 4 West
- NW 1/4 of Section 23, Township 37 North, Range 4 West

A duplicate of this Notice of Location is on file for record (within 90 days of location as dated herein) with the Mohave County Recorder, in whose jurisdiction this claim is located. All appropriate recording fees have been paid and a map has been submitted as provided in the A.R.S. on lode mining claim filings.

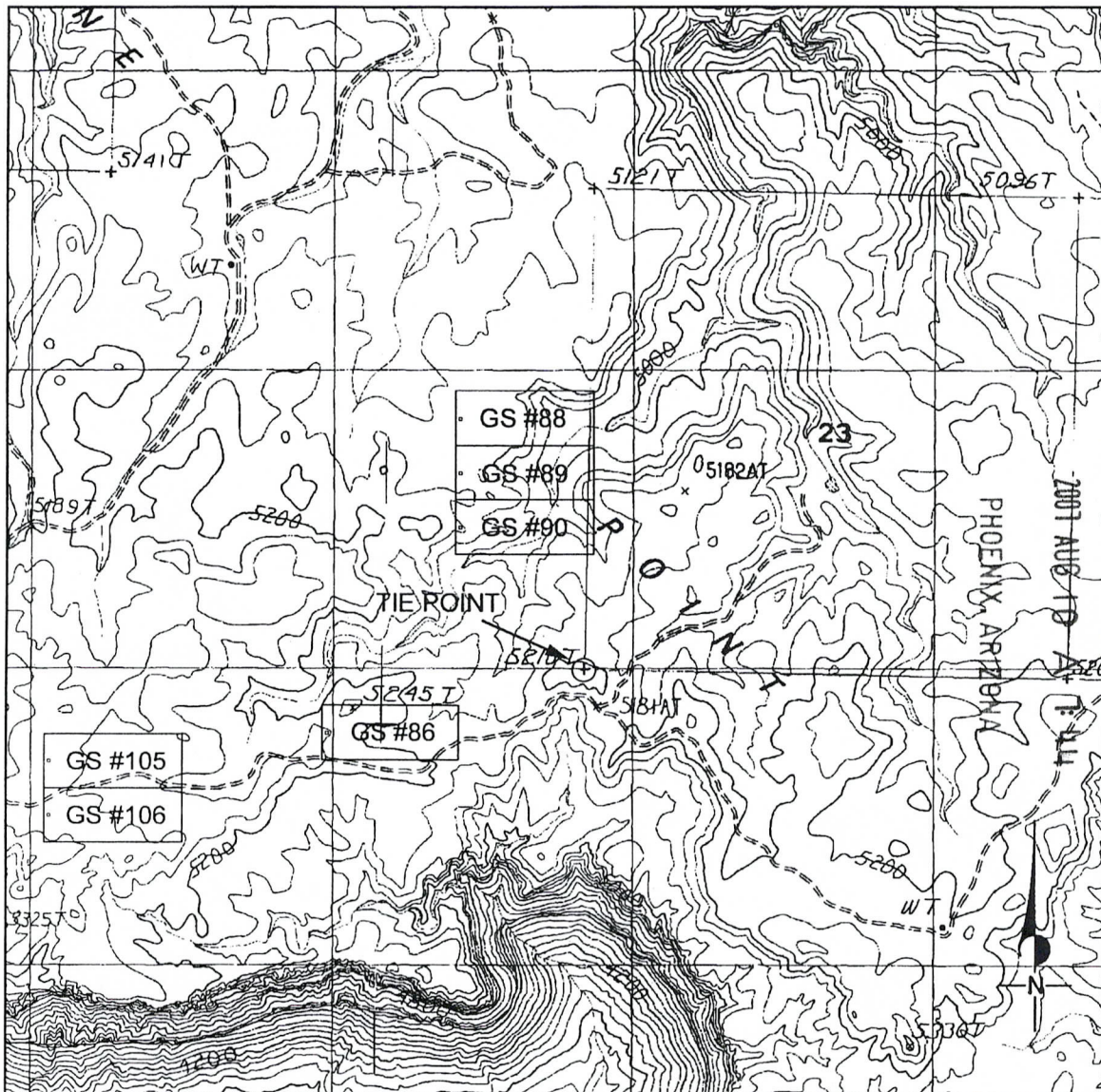
DATED AND POSTED on the ground this 27th day of May, 2007.

(Agent for the Owner)

AMC 385050

167

**CLAIM MAP OF THE GS # 88 LODE MINING CLAIM
LOCATED IN MOHAVE COUNTY, ARIZONA
MAP SCALE OF 1 INCH = 2000 FEET**



RECEIVED
B.L.M. AZ STATE OFFICE

1. Located by : Sage Associates, 3430 E. Sunrise Drive, #120, Tucson, Arizona 85718.
2. The Northwest corner of lode mining claim GS #88 is 3050 feet North and 1450 feet West of the surveyed SW corner of Section 23, Township 37 North, Range 4 West, Gila & Salt River Base Meridian.
3. The claim is generally located in the NE 1/4 of Section 22 , Township 37 North, Range 4 West, Gila & Salt River Base Meridian.
4. All claim monuments are 2 inch X 2 inch X 5 foot wooden posts with metal tags indicating which location monument, corner or end-center the post represents.
5. The bearing & distance between corners is as follows: Starting at the NW corner ; hence 300 feet due south to the west end-center ; hence 300 feet due south to the SW corner ; hence 1500 feet due east to the SE corner ; hence 300 feet due north to the east end-center ; hence 300 feet due north to the NE corner; hence 1500 feet due west to the point of beginning.

AMD 385050

Return to:
Sage Associates Inc.
3430 E. Sunrise Drive, Suite 120
Tucson, Arizona 85718



PAGE: 1 of 2 FEE # 2007068226

B: 6902 P: 168

OFFICIAL RECORDS
OF MOHAVE COUNTY
JOAN MCCALL,
COUNTY RECORDER



07/31/2007 10:36 AM Fee: \$14.00
DOC TYPE: MINE
PAID BY: RIMSHOT PROJECT

RECEIVED
B.L.M. AZ STATE OFFICE

2007 AUG 10 A 7:44

PHOENIX, ARIZONA

NOTICE OF LOCATION - LODE MINING CLAIM STATE OF ARIZONA

NOTICE IS HEREBY GIVEN that the undersigned having complied with the requirements of the Federal Code of Regulations, and the local laws, customs and regulations of the State of Arizona, has (have) located the GS #89 Lode Mining Claim in the (un)surveyed Section 22, Township 37 N., Range 4 W., Gila & Salt River Base and Meridian in the unincorporated Mining District in Mohave County, in the State of Arizona.

The lode mining claim has been located by Sage Associates Inc., whose current mailing address is 3430 E. Sunrise Drive, Suite 120, Tucson, Arizona 85718.

The claim is 1500 feet in length and 600 feet width, and 1450 feet is claimed in a East direction and 50 feet in a West direction from the location monument, at which the Notice of Location is posted, lengthwise of the claim, together with 300 feet in width on each side of the center of the claim. The general course of the lode deposit and premises is from the Easterly to the Westerly. On the ground, this lode mining claim is marked by six 2"x2"x5' wooden posts, embedded one foot in the ground, one at each corner and one at the center of each end line of the claim.

The Location Notice Monument is located about 2150 feet North and 1400 feet West of the SW corner of Section 23, Township 37 N., Range 4 W., Gila & Salt River Base and Meridian.

This claim encompasses portions of the following quarter section (s), section (s), Township (s) and Range (s) within the Gila & Salt River Base and Meridian, Arizona:

- SE 1/4 of Section 22, Township 37 North, Range 4 West
- SW 1/4 of Section 23, Township 37 North, Range 4 West

A duplicate of this Notice of Location is on file for record (within 90 days of location as dated herein) with the Mohave County Recorder, in whose jurisdiction this claim is located. All appropriate recording fees have been paid and a map has been submitted as provided in the A.R.S. on lode mining claim filings.

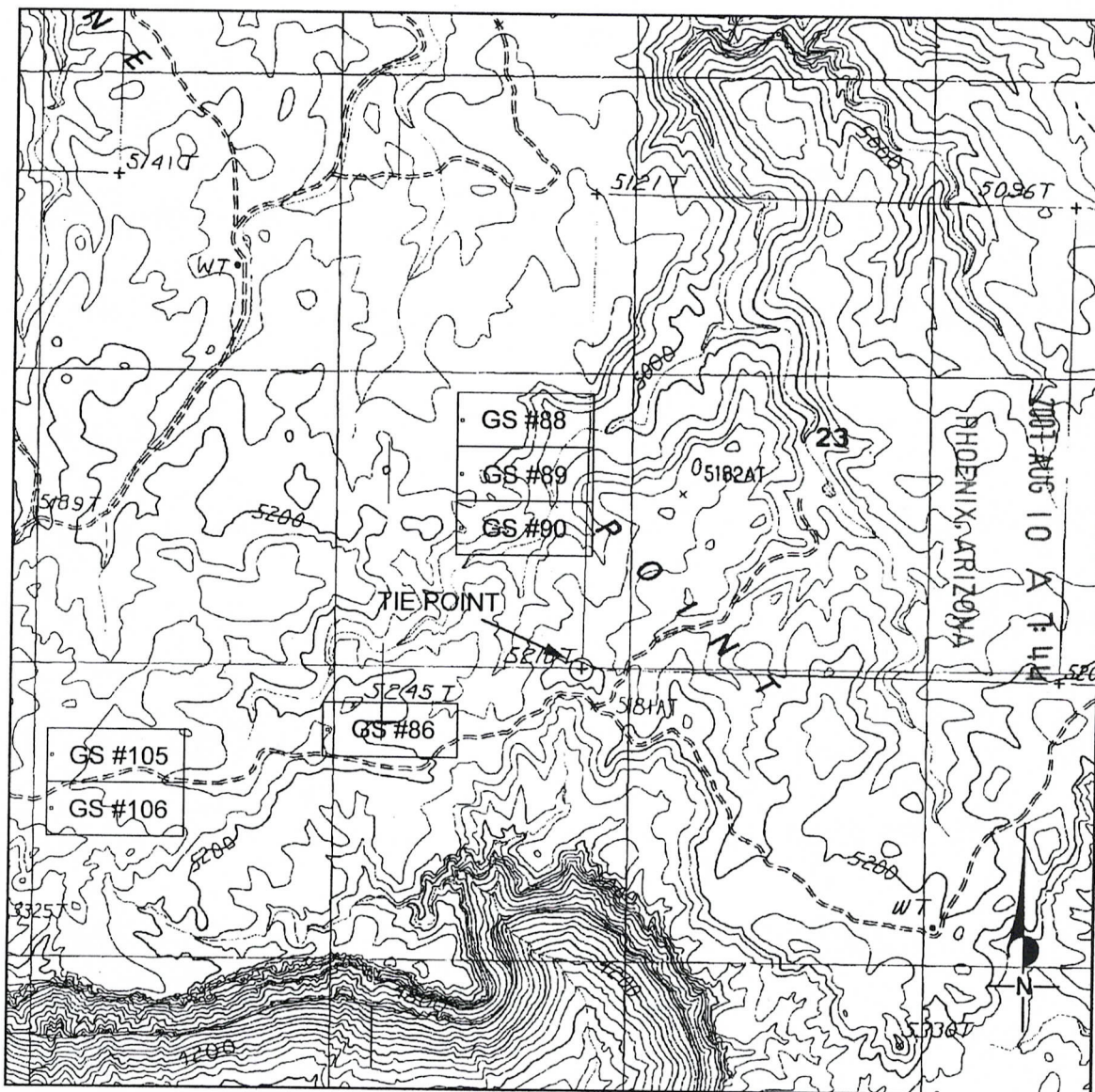
DATED AND POSTED on the ground this 27th day of May, 2007.

(Agent for the Owner)

AMC 385051

169

**CLAIM MAP OF THE GS # 89 LODE MINING CLAIM
LOCATED IN MOHAVE COUNTY, ARIZONA
MAP SCALE OF 1 INCH = 2000 FEET**



RECEIVED
BLM. AZ STATE OFFICE
AUG 10 4 14 PM '04

1. Located by : Sage Associates, 3430 E. Sunrise Drive, #120, Tucson, Arizona 85718.
2. The Northwest corner of lode mining claim GS #89 is 2450 feet North and 1450 feet West of the surveyed SW corner of Section 23, Township 37 North, Range 4 West, Gila & Salt River Base Meridian.
3. The claim is generally located in the SE 1/4 of Section 22 , Township 37 North, Range 4 West, Gila & Salt River Base Meridian.
4. All claim monuments are 2 inch X 2 inch X 5 foot wooden posts with metal tags indicating which location monument, corner or end-center the post represents.
5. The bearing & distance between corners is as follows: Starting at the NW corner ; hence 300 feet due south to the west end-center ; hence 300 feet due south to the SW corner ; hence 1500 feet due east to the SE corner ; hence 300 feet due north to the east end-center ; hence 300 feet due north to the NE corner; hence 1500 feet due west to the point of beginning.

AMC 385051

Return to:
Sage Associates Inc.
3430 E. Sunrise Drive, Suite 120
Tucson, Arizona 85718

RECEIVED
B.L.M. AZ STATE OFFICE
2007 AUG 10 A 7:44
PHOENIX, ARIZONA



PAGE: 1 of 2 FEE # 2007068227

B: 6902 P: 170

OFFICIAL RECORDS
OF MOHAVE COUNTY
JOAN MCCALL,
COUNTY RECORDER



07/31/2007 10:36 AM Fee: \$14.00
DOC TYPE: MINE
PAID BY: RIMSHOT PROJECT

NOTICE OF LOCATION - LODE MINING CLAIM STATE OF ARIZONA

NOTICE IS HEREBY GIVEN that the undersigned having complied with the requirements of the Federal Code of Regulations, and the local laws, customs and regulations of the State of Arizona, has (have) located the GS #90 Lode Mining Claim in the (un)surveyed Section 22, Township 37 N., Range 4 W., Gila & Salt River Base and Meridian in the unincorporated Mining District in Mohave County, in the State of Arizona.

The lode mining claim has been located by Sage Associates Inc. , whose current mailing address is 3430 E. Sunrise Drive, Suite 120, Tucson, Arizona 85718 .

The claim is 1500 feet in length and 600 feet width, and 1450 feet is claimed in a East direction and 50 feet in a West direction from the location monument, at which the Notice of Location is posted, lengthwise of the claim, together with 300 feet in width on each side of the center of the claim. The general course of the lode deposit and premises is from the Easterly to the Westerly . On the ground, this lode mining claim is marked by six 2"x2"x5' wooden posts, embedded one foot in the ground, one at each corner and one at the center of each end line of the claim.

The Location Notice Monument is located about 1550 feet North and 1400 feet West of the SW corner of Section 23, Township 37 N., Range 4 W., Gila & Salt River Base and Meridian.

This claim encompasses portions of the following quarter section (s), section (s), Township (s) and Range (s) within the Gila & Salt River Base and Meridian, Arizona:

- SE 1/4 of Section 22, Township 37 North, Range 4 West
- SW 1/4 of Section 23, Township 37 North, Range 4 West

A duplicate of this Notice of Location is on file for record (within 90 days of location as dated herein) with the Mohave County Recorder , in whose jurisdiction this claim is located. All appropriate recording fees have been paid and a map has been submitted as provided in the A.R.S. on lode mining claim filings.

DATED AND POSTED on the ground this 27th day of May , 2007.

(Agent for the Owner)

AMC 385052

121

**CLAIM MAP OF THE GS # 90 LODE MINING CLAIM
LOCATED IN MOHAVE COUNTY, ARIZONA
MAP SCALE OF 1 INCH = 2000 FEET**



1. Located by : Sage Associates, 3430 E. Sunrise Drive, #120, Tucson, Arizona 85718.
2. The Northwest corner of lode mining claim GS #90 is 1850 feet North and 1450 feet West of the surveyed SW corner of Section 23, Township 37 North, Range 4 West, Gila & Salt River Base Meridian.
3. The claim is generally located in the SE 1/4 of Section 22 , Township 37 North, Range 4 West, Gila & Salt River Base Meridian.
4. All claim monuments are 2 inch X 2 inch X 5 foot wooden posts with metal tags indicating which location monument, corner or end-center the post represents.
5. The bearing & distance between corners is as follows: Starting at the NW corner ; hence 300 feet due south to the west end-center ; hence 300 feet due south to the SW corner ; hence 1500 feet due east to the SE corner ; hence 300 feet due north to the east end-center ; hence 300 feet due north to the NE corner; hence 1500 feet due west to the point of beginning.

AMC 385052

Return to:
Sage Associates Inc.
3430 E. Sunrise Drive, Suite 120
Tucson, Arizona 85718

RECEIVED
B.L.M. AZ STATE OFFICE

2007 AUG 10 A 7:44

PHOENIX, ARIZONA



PAGE: 1 of 2 FEE # 2007068228

B: 6902 P: 172

OFFICIAL RECORDS
OF MOHAVE COUNTY
JOAN MCCALL,
COUNTY RECORDER



07/31/2007 10:36 AM Fee: \$14.00
DOC TYPE: MINE
PAID BY: RIMSHOT PROJECT

NOTICE OF LOCATION - LODE MINING CLAIM STATE OF ARIZONA

NOTICE IS HEREBY GIVEN that the undersigned having complied with the requirements of the Federal Code of Regulations, and the local laws, customs and regulations of the State of Arizona, has (have) located the GS #95 Lode Mining Claim in the (un)surveyed Section 15, Township 37 N., Range 4 W., Gila & Salt River Base and Meridian in the unincorporated Mining District in Mohave County, in the State of Arizona.

The lode mining claim has been located by Sage Associates Inc., whose current mailing address is 3430 E. Sunrise Drive, Suite 120, Tucson, Arizona 85718.

The claim is 1500 feet in length and 600 feet width, and 1450 feet is claimed in a East direction and 50 feet in a West direction from the location monument, at which the Notice of Location is posted, lengthwise of the claim, together with 300 feet in width on each side of the center of the claim. The general course of the lode deposit and premises is from the Easterly to the Westerly. On the ground, this lode mining claim is marked by six 2"x2"x5' wooden posts, embedded one foot in the ground, one at each corner and one at the center of each end line of the claim.

The Location Notice Monument is located about 4400 feet North and 1800 feet West of the NW corner of Section 23, Township 37 N., Range 4 W., Gila & Salt River Base and Meridian.

This claim encompasses portions of the following quarter section (s), section (s), Township (s) and Range (s) within the Gila & Salt River Base and Meridian, Arizona:

NE 1/4 of Section 15, Township 37 North, Range 4 West

A duplicate of this Notice of Location is on file for record (within 90 days of location as dated herein) with the Mohave County Recorder, in whose jurisdiction this claim is located. All appropriate recording fees have been paid and a map has been submitted as provided in the A.R.S. on lode mining claim filings.

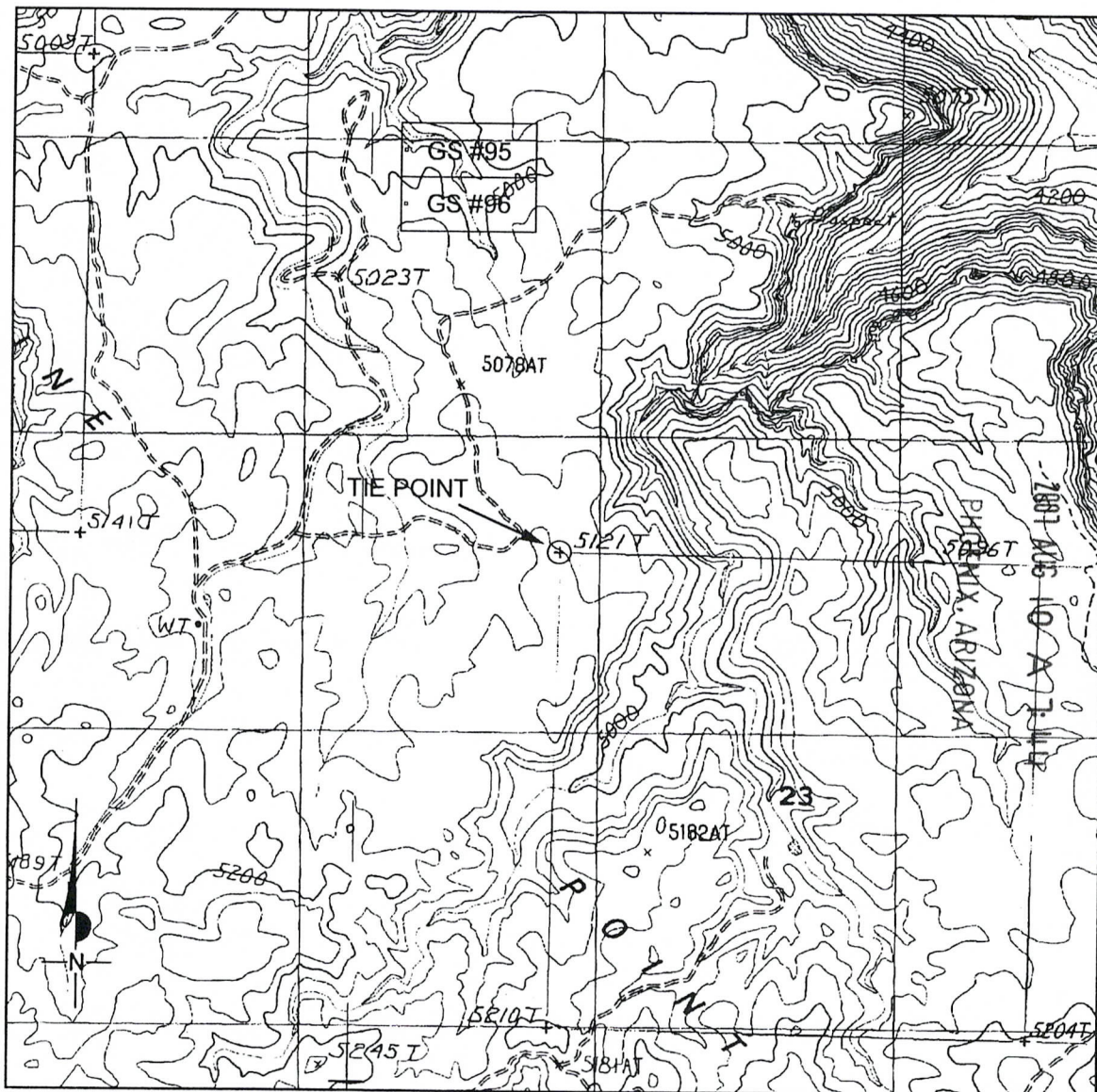
DATED AND POSTED on the ground this 26th day of May, 2007.

(Agent for the Owner)

AMC 385053

173

CLAIM MAP OF THE GS # 95 LODE MINING CLAIM
LOCATED IN MOHAVE COUNTY, ARIZONA
MAP SCALE OF 1 INCH = 2000 FEET



1. Located by : Sage Associates, 3430 E. Sunrise Drive, #120, Tucson, Arizona 85718.
2. The Northwest corner of lode mining claim GS #95 is 4700 feet North and 1850 feet West of the surveyed NW corner of Section 23, Township 37 North, Range 4 West, Gila & Salt River Base Meridian.
3. The claim is generally located in the NE 1/4 of Section 15 , Township 37 North, Range 4 West, Gila & Salt River Base Meridian.
4. All claim monuments are 2 inch X 2 inch X 5 foot wooden posts with metal tags indicating which location monument, corner or end-center the post represents.
5. The bearing & distance between corners is as follows: Starting at the NW corner ; hence 300 feet due south to the west end-center ; hence 300 feet due south to the SW corner ; hence 1500 feet due east to the SE corner ; hence 300 feet due north to the east end-center ; hence 300 feet due north to the NE corner; hence 1500 feet due west to the point of beginning.

AMC 385053

Return to:
Sage Associates Inc.
3430 E. Sunrise Drive, Suite 120
Tucson, Arizona 85718

RECEIVED
B.L.M. AZ STATE OFFICE

2007 AUG 10 A 7:44

PHOENIX, ARIZONA



PAGE: 1 of 2 FEE # 2007068229

B:6902 P:174

OFFICIAL RECORDS
OF MOHAVE COUNTY
JOAN MCCALL,
COUNTY RECORDER



07/31/2007 10:36 AM Fee: \$14.00
DOC TYPE: MINE
PAID BY: RIMSHOT PROJECT

NOTICE OF LOCATION - LODE MINING CLAIM STATE OF ARIZONA

NOTICE IS HEREBY GIVEN that the undersigned having complied with the requirements of the Federal Code of Regulations, and the local laws, customs and regulations of the State of Arizona, has (have) located the GS #96 Lode Mining Claim in the (un)surveyed Section 15, Township 37 N., Range 4 W., Gila & Salt River Base and Meridian in the unincorporated Mining District in Mohave County, in the State of Arizona.

The lode mining claim has been located by Sage Associates Inc., whose current mailing address is 3430 E. Sunrise Drive, Suite 120, Tucson, Arizona 85718.

The claim is 1500 feet in length and 600 feet width, and 1450 feet is claimed in a East direction and 50 feet in a West direction from the location monument, at which the Notice of Location is posted, lengthwise of the claim, together with 300 feet in width on each side of the center of the claim. The general course of the lode deposit and premises is from the Easterly to the Westerly. On the ground, this lode mining claim is marked by six 2"x2"x5' wooden posts, embedded one foot in the ground, one at each corner and one at the center of each end line of the claim.

The Location Notice Monument is located about 3800 feet North and 1800 feet West of the NW corner of Section 23, Township 37 N., Range 4 W., Gila & Salt River Base and Meridian.

This claim encompasses portions of the following quarter section (s), section (s), Township (s) and Range (s) within the Gila & Salt River Base and Meridian, Arizona:

NE 1/4 of Section 15, Township 37 North, Range 4 West

A duplicate of this Notice of Location is on file for record (within 90 days of location as dated herein) with the Mohave County Recorder, in whose jurisdiction this claim is located. All appropriate recording fees have been paid and a map has been submitted as provided in the A.R.S. on lode mining claim filings.

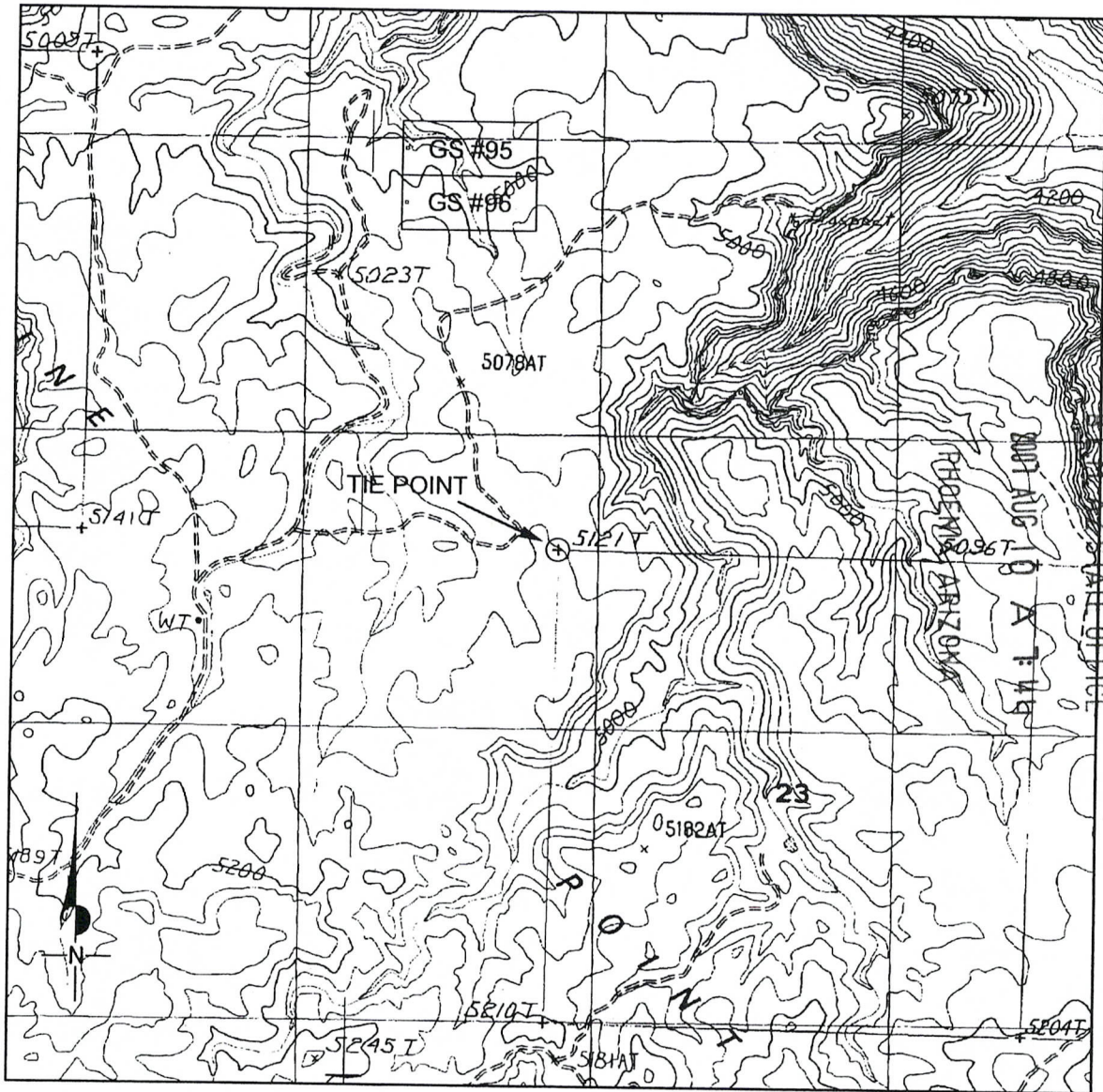
DATED AND POSTED on the ground this 26th day of May, 2007.

(Agent for the Owner)

AMC 385054

175

**CLAIM MAP OF THE GS # 96 LODE MINING CLAIM
 LOCATED IN MOHAVE COUNTY, ARIZONA
 MAP SCALE OF 1 INCH = 2000 FEET**



1. Located by : Sage Associates, 3430 E. Sunrise Drive, #120, Tucson, Arizona 85718.
2. The Northwest corner of lode mining claim GS #96 is 4100 feet North and 1850 feet West of the surveyed NW corner of Section 23, Township 37 North, Range 4 West, Gila & Salt River Base Meridian.
3. The claim is generally located in the NE 1/4 of Section 15 , Township 37 North, Range 4 West, Gila & Salt River Base Meridian.
4. All claim monuments are 2 inch X 2 inch X 5 foot wooden posts with metal tags indicating which location monument, corner or end-center the post represents.
5. The bearing & distance between corners is as follows: Starting at the NW corner ; hence 300 feet due south to the west end-center ; hence 300 feet due south to the SW corner ; hence 1500 feet due east to the SE corner ; hence 300 feet due north to the east end-center ; hence 300 feet due north to the NE corner; hence 1500 feet due west to the point of beginning.

AMC 385054

2

Return to:
Sage Associates Inc.
3430 E. Sunrise Drive, Suite 120
Tucson, Arizona 85718

RECEIVED
B.L.M. AZ STATE OFFICE

2007 AUG 10 A 7:44

PHOENIX, ARIZONA

PAGE: 1 of 2 FEE # 2007068230

B:6902 P:176

OFFICIAL RECORDS
OF MOHAVE COUNTY
JOAN MCCALL,
COUNTY RECORDER



07/31/2007 10:36 AM Fee: \$14.00
DOC TYPE: MINE
PAID BY: RIMSHOT PROJECT

NOTICE OF LOCATION - LODE MINING CLAIM STATE OF ARIZONA

NOTICE IS HEREBY GIVEN that the undersigned having complied with the requirements of the Federal Code of Regulations, and the local laws, customs and regulations of the State of Arizona, has (have) located the GS #97 Lode Mining Claim in the (un)surveyed Section 15, Township 37 N., Range 4 W., Gila & Salt River Base and Meridian in the unincorporated Mining District in Mohave County, in the State of Arizona.

The lode mining claim has been located by Sage Associates Inc., whose current mailing address is 3430 E. Sunrise Drive, Suite 120, Tucson, Arizona 85718.

The claim is 1500 feet in length and 600 feet width, and 1450 feet is claimed in a East direction and 50 feet in a West direction from the location monument, at which the Notice of Location is posted, lengthwise of the claim, together with 300 feet in width on each side of the center of the claim. The general course of the lode deposit and premises is from the Easterly to the Westerly. On the ground, this lode mining claim is marked by six 2"x2"x5' wooden posts, embedded one foot in the ground, one at each corner and one at the center of each end line of the claim.

The Location Notice Monument is located about 950 feet North and 200 feet East of the SE corner of Section 16, Township 37 N., Range 4 W., Gila & Salt River Base and Meridian.

This claim encompasses portions of the following quarter section (s), section (s), Township (s) and Range (s) within the Gila & Salt River Base and Meridian, Arizona:

SW 1/4 of Section 15, Township 37 North, Range 4 West

A duplicate of this Notice of Location is on file for record (within 90 days of location as dated herein) with the Mohave County Recorder, in whose jurisdiction this claim is located. All appropriate recording fees have been paid and a map has been submitted as provided in the A.R.S. on lode mining claim filings.

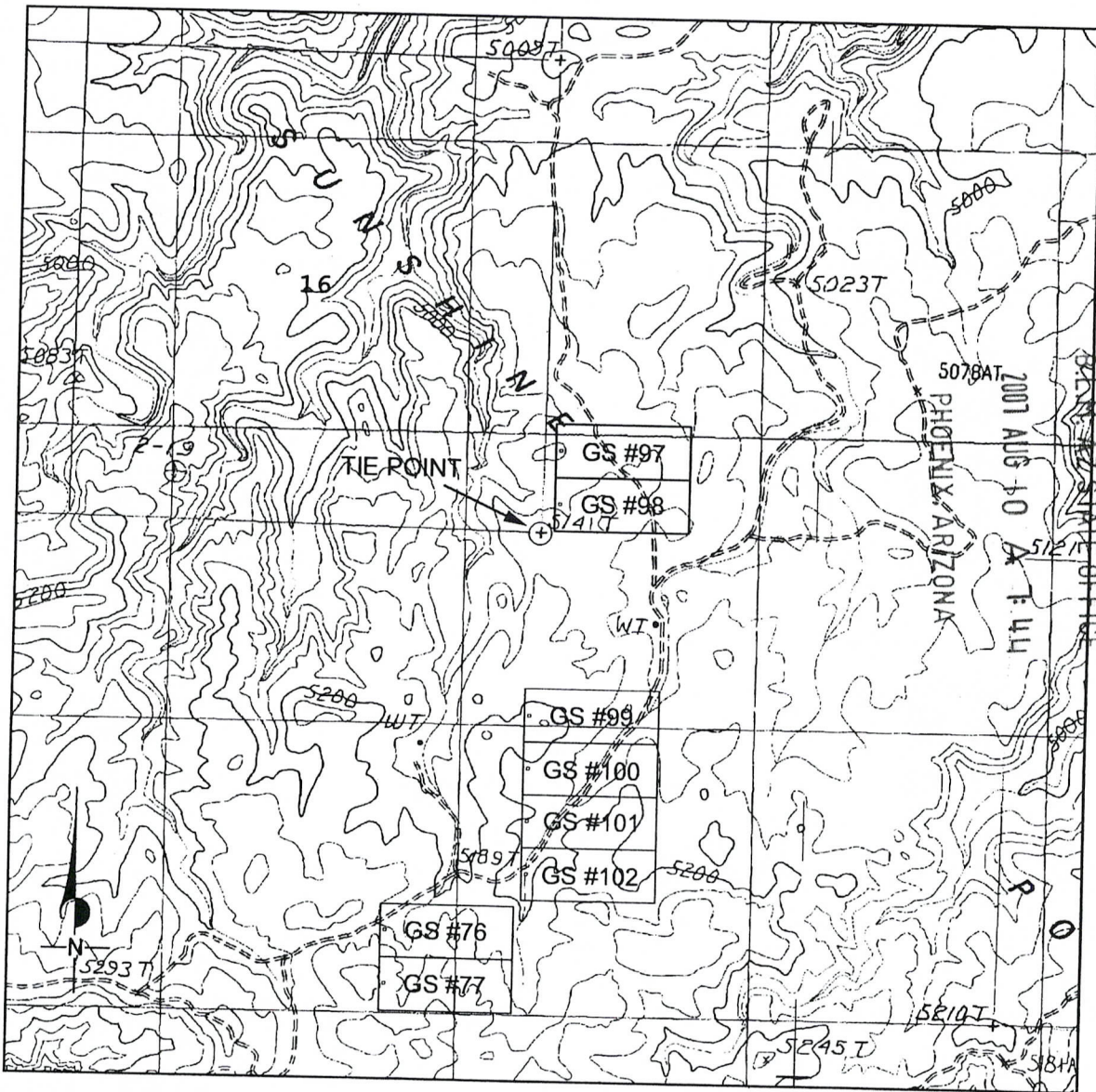
DATED AND POSTED on the ground this 26th day of May, 2007.

(Agent for the Owner)

AMC 385055

177

**CLAIM MAP OF THE GS # 97 LODE MINING CLAIM
LOCATED IN MOHAVE COUNTY, ARIZONA
MAP SCALE OF 1 INCH = 2000 FEET**



1. Located by : Sage Associates, 3430 E. Sunrise Drive, #120, Tucson, Arizona 85718.
2. The Northwest corner of lode mining claim GS #97 is 1250 feet North and 150 feet East of the surveyed SE corner of Section 16, Township 37 North, Range 4 West, Gila & Salt River Base Meridian.
3. The claim is generally located in the SW 1/4 of Section 15 , Township 37 North, Range 4 West, Gila & Salt River Base Meridian.
4. All claim monuments are 2 inch X 2 inch X 5 foot wooden posts with metal tags indicating which location monument, corner or end-center the post represents.
5. The bearing & distance between corners is as follows: Starting at the NW corner ; hence 300 feet due south to the west end-center ; hence 300 feet due south to the SW corner ; hence 1500 feet due east to the SE corner ; hence 300 feet due north to the east end-center ; hence 300 feet due north to the NE corner; hence 1500 feet due west to the point of beginning.

AMC 385055

2

Return to:
Sage Associates Inc.
3430 E. Sunrise Drive, Suite 120
Tucson, Arizona 85718

RECEIVED
B.L.M. AZ STATE OFFICE

2007 AUG 10 A 7:44

PHOENIX, ARIZONA



PAGE: 1 of 2 FEE # 2007068231

B: 6902 P: 178

OFFICIAL RECORDS
OF MOHAVE COUNTY
JOAN MCCALL,
COUNTY RECORDER



07/31/2007 10:36 AM Fee: \$14.00
DOC TYPE: MINE
PAID BY: RIMSHOT PROJECT

**NOTICE OF LOCATION - LODE MINING CLAIM
STATE OF ARIZONA**

NOTICE IS HEREBY GIVEN that the undersigned having complied with the requirements of the Federal Code of Regulations, and the local laws, customs and regulations of the State of Arizona, has (have) located the GS #98 Lode Mining Claim in the (un)surveyed Section 15, Township 37 N., Range 4 W., Gila & Salt River Base and Meridian in the unincorporated Mining District in Mohave County, in the State of Arizona.

The lode mining claim has been located by Sage Associates Inc., whose current mailing address is 3430 E. Sunrise Drive, Suite 120, Tucson, Arizona 85718.

The claim is 1500 feet in length and 600 feet width, and 1450 feet is claimed in a East direction and 50 feet in a West direction from the location monument, at which the Notice of Location is posted, lengthwise of the claim, together with 300 feet in width on each side of the center of the claim. The general course of the lode deposit and premises is from the Easterly to the Westerly. On the ground, this lode mining claim is marked by six 2"x2"x5' wooden posts, embedded one foot in the ground, one at each corner and one at the center of each end line of the claim.

The Location Notice Monument is located about 350 feet North and 200 feet East of the SE corner of Section 16, Township 37 N., Range 4 W., Gila & Salt River Base and Meridian.

This claim encompasses portions of the following quarter section (s), section (s), Township (s) and Range (s) within the Gila & Salt River Base and Meridian, Arizona:

SW 1/4 of Section 15, Township 37 North, Range 4 West

A duplicate of this Notice of Location is on file for record (within 90 days of location as dated herein) with the Mohave County Recorder, in whose jurisdiction this claim is located. All appropriate recording fees have been paid and a map has been submitted as provided in the A.R.S. on lode mining claim filings.

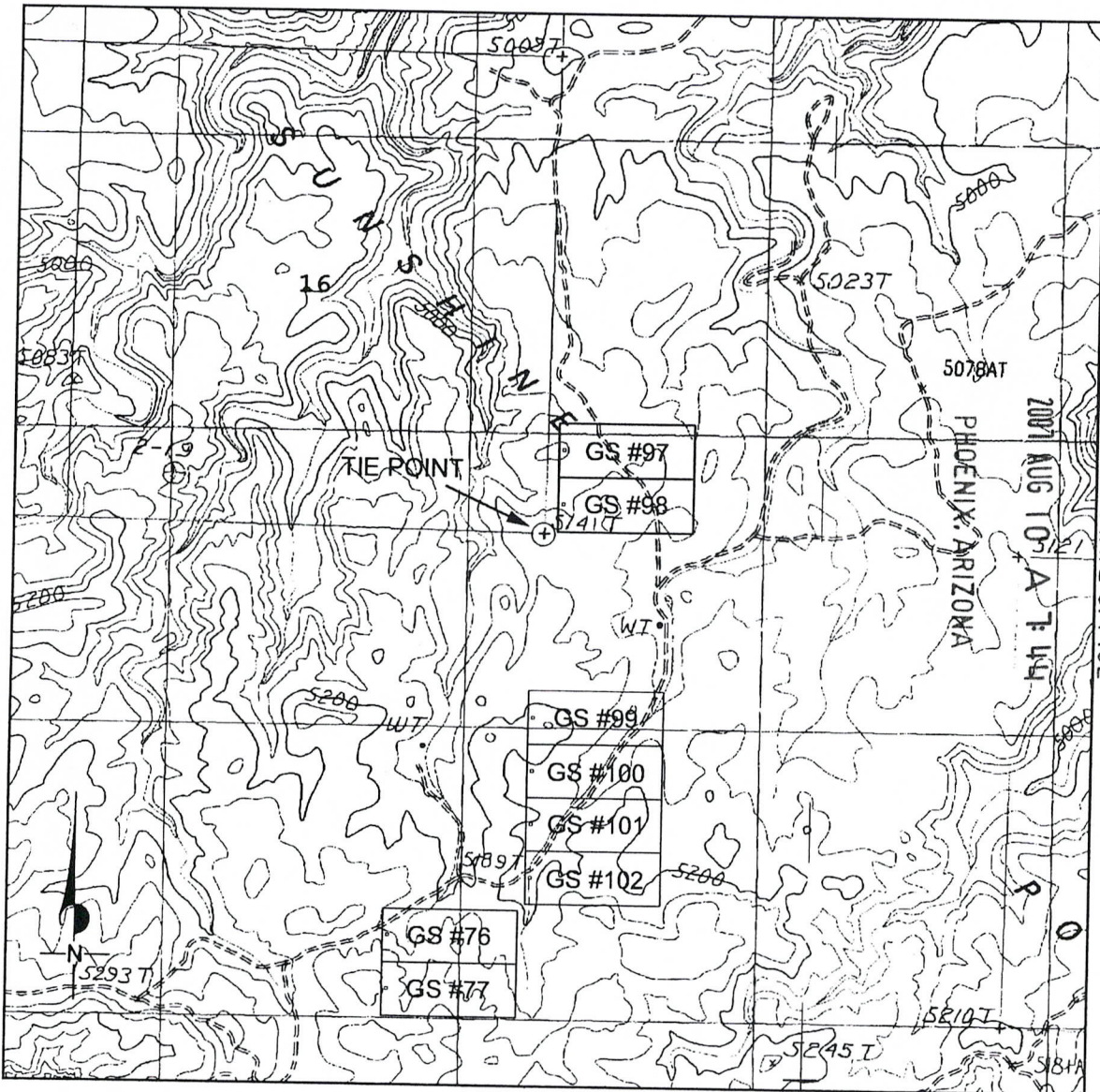
DATED AND POSTED on the ground this 26th day of May, 2007.

(Agent for the Owner)

AMC 385056

179

**CLAIM MAP OF THE GS # 98 LODE MINING CLAIM
LOCATED IN MOHAVE COUNTY, ARIZONA
MAP SCALE OF 1 INCH = 2000 FEET**



1. Located by : Sage Associates, 3430 E. Sunrise Drive, #120, Tucson, Arizona 85718.
2. The Northwest corner of lode mining claim GS #98 is 650 feet North and 150 feet East of the surveyed SE corner of Section 16, Township 37 North, Range 4 West, Gila & Salt River Base Meridian.
3. The claim is generally located in the SW 1/4 of Section 15 , Township 37 North, Range 4 West, Gila & Salt River Base Meridian.
4. All claim monuments are 2 inch X 2 inch X 5 foot wooden posts with metal tags indicating which location monument, corner or end-center the post represents.
5. The bearing & distance between corners is as follows: Starting at the NW corner ; hence 300 feet due south to the west end-center ; hence 300 feet due south to the SW corner ; hence 1500 feet due east to the SE corner ; hence 300 feet due north to the east end-center ; hence 300 feet due north to the NE corner; hence 1500 feet due west to the point of beginning.

AMC 385056

Return to:
Sage Associates Inc.
3430 E. Sunrise Drive, Suite 120
Tucson, Arizona 85718

RECEIVED
B.L.M. AZ STATE OFFICE

2007 AUG 10 A 7:44

PHOENIX, ARIZONA



PAGE: 1 of 2 FEE # 2007068232

B: 6902 P: 180

OFFICIAL RECORDS
OF MOHAVE COUNTY
JOAN MCCALL,
COUNTY RECORDER



07/31/2007 10:36 AM Fee: \$14.00
DOC TYPE: MINE
PAID BY: RIMSHOT PROJECT

NOTICE OF LOCATION - LODE MINING CLAIM STATE OF ARIZONA

NOTICE IS HEREBY GIVEN that the undersigned having complied with the requirements of the Federal Code of Regulations, and the local laws, customs and regulations of the State of Arizona, has (have) located the GS #99 Lode Mining Claim in the (un)surveyed Section 21, Township 37 N., Range 4 W., Gila & Salt River Base and Meridian in the unincorporated Mining District in Mohave County, in the State of Arizona.

The lode mining claim has been located by Sage Associates Inc., whose current mailing address is 3430 E. Sunrise Drive, Suite 120, Tucson, Arizona 85718.

The claim is 1500 feet in length and 600 feet width, and 1450 feet is claimed in a East direction and 50 feet in a West direction from the location monument, at which the Notice of Location is posted, lengthwise of the claim, together with 300 feet in width on each side of the center of the claim. The general course of the lode deposit and premises is from the Easterly to the Westerly. On the ground, this lode mining claim is marked by six 2"x2"x5' wooden posts, embedded one foot in the ground, one at each corner and one at the center of each end line of the claim.


The Location Notice Monument is located about 2050 feet South and 50 feet West of the SE corner of Section 16, Township 37 N., Range 4 W., Gila & Salt River Base and Meridian.

This claim encompasses portions of the following quarter section (s), section (s), Township (s) and Range (s) within the Gila & Salt River Base and Meridian, Arizona:

NE 1/4 of Section 21, Township 37 North, Range 4 West
NW 1/4 of Section 22, Township 37 North, Range 4 West

A duplicate of this Notice of Location is on file for record (within 90 days of location as dated herein) with the Mohave County Recorder, in whose jurisdiction this claim is located. All appropriate recording fees have been paid and a map has been submitted as provided in the A.R.S. on lode mining claim filings.

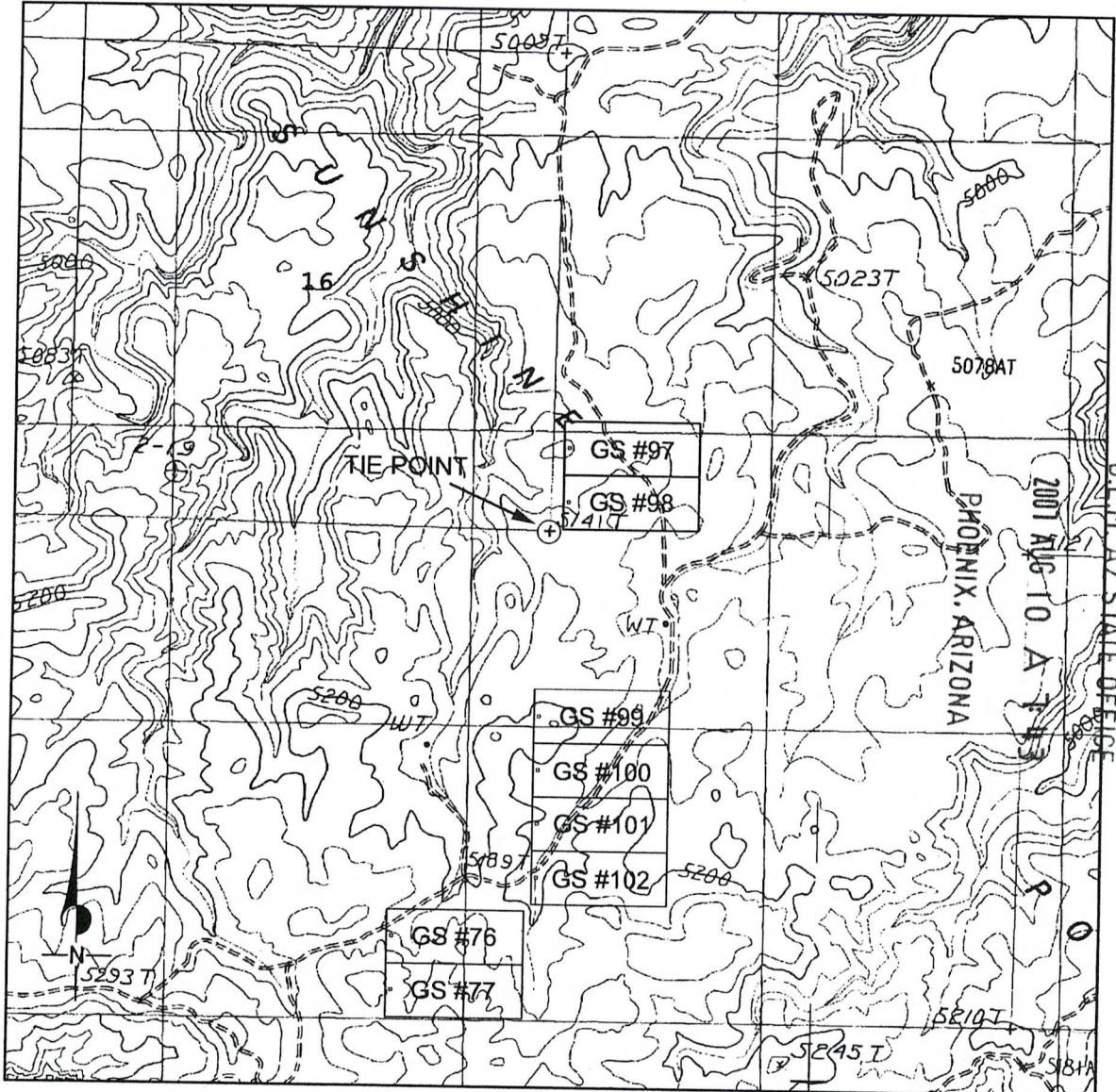
DATED AND POSTED on the ground this 26th day of May, 2007.



(Agent for the Owner)

AMC 385051

**CLAIM MAP OF THE GS # 99 LODE MINING CLAIM
LOCATED IN MOHAVE COUNTY, ARIZONA
MAP SCALE OF 1 INCH = 2000 FEET**



RECEIVED
BLM AZ STATE OFFICE
2001 AUG 10 A 11 53

1. Located by : Sage Associates, 3430 E. Sunrise Drive, #120, Tucson, Arizona 85718.
2. The Northwest corner of lode mining claim GS #99 is 1750 feet South and 100 feet West of the surveyed SE corner of Section 16, Township 37 North, Range 4 West, Gila & Salt River Base Meridian.
3. The claim is generally located in the NE 1/4 of Section 21 , Township 37 North, Range 4 West, Gila & Salt River Base Meridian.
4. All claim monuments are 2 inch X 2 inch X 5 foot wooden posts with metal tags indicating which location monument, corner or end-center the post represents.
5. The bearing & distance between corners is as follows: Starting at the NW corner ; hence 300 feet due south to the west end-center ; hence 300 feet due south to the SW corner ; hence 1500 feet due east to the SE corner ; hence 300 feet due north to the east end-center ; hence 300 feet due north to the NE corner; hence 1500 feet due west to the point of beginning.

AMC 385057

2

Return to:
Sage Associates Inc.
3430 E. Sunrise Drive, Suite 120
Tucson, Arizona 85718

RECEIVED
B.L.M. AZ STATE OFFICE

2007 AUG 10 A 7:43

PHOENIX, ARIZONA

PAGE: 1 of 2 FEE # 2007068233

B: 6902 P: 182

OFFICIAL RECORDS
OF MOHAVE COUNTY
JOAN MCCALL,
COUNTY RECORDER



07/31/2007 10:36 AM Fee: \$14.00
DOC TYPE: MINE
PAID BY: RIMSHOT PROJECT

NOTICE OF LOCATION - LODE MINING CLAIM STATE OF ARIZONA

NOTICE IS HEREBY GIVEN that the undersigned having complied with the requirements of the Federal Code of Regulations, and the local laws, customs and regulations of the State of Arizona, has (have) located the GS #100 Lode Mining Claim in the (un)surveyed Section 21, Township 37 N., Range 4 W., Gila & Salt River Base and Meridian in the unincorporated Mining District in Mohave County, in the State of Arizona.

The lode mining claim has been located by Sage Associates Inc., whose current mailing address is 3430 E. Sunrise Drive, Suite 120, Tucson, Arizona 85718.

The claim is 1500 feet in length and 600 feet width, and 1450 feet is claimed in a East direction and 50 feet in a West direction from the location monument, at which the Notice of Location is posted, lengthwise of the claim, together with 300 feet in width on each side of the center of the claim. The general course of the lode deposit and premises is from the Easterly to the Westerly. On the ground, this lode mining claim is marked by six 2"x2"x5' wooden posts, embedded one foot in the ground, one at each corner and one at the center of each end line of the claim.

The Location Notice Monument is located about 2650 feet South and 50 feet West of the SE corner of Section 16, Township 37 N., Range 4 W., Gila & Salt River Base and Meridian.

This claim encompasses portions of the following quarter section (s), section (s), Township (s) and Range (s) within the Gila & Salt River Base and Meridian, Arizona:

- NE 1/4 of Section 21, Township 37 North, Range 4 West
- NW 1/4 of Section 22, Township 37 North, Range 4 West
- SW 1/4 of Section 22, Township 37 North, Range 4 West
- SE 1/4 of Section 21, Township 37 North, Range 4 West

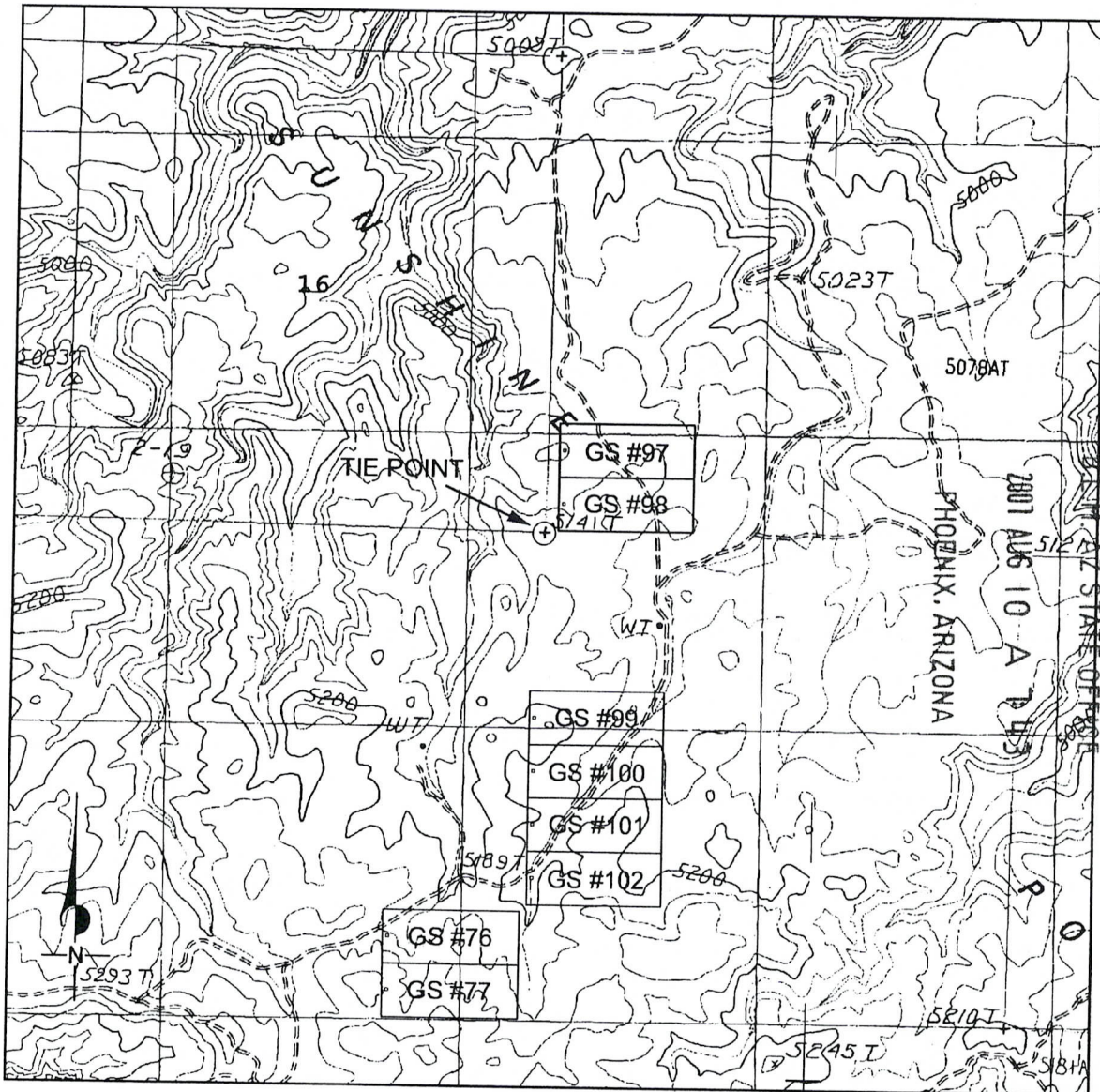
A duplicate of this Notice of Location is on file for record (within 90 days of location as dated herein) with the Mohave County Recorder, in whose jurisdiction this claim is located. All appropriate recording fees have been paid and a map has been submitted as provided in the A.R.S. on lode mining claim filings.

DATED AND POSTED on the ground this 26th day of May, 2007.

(Agent for the Owner)

AMC 385058

CLAIM MAP OF THE GS # 100 LODGE MINING CLAIM
LOCATED IN MOHAVE COUNTY, ARIZONA
MAP SCALE OF 1 INCH = 2000 FEET



RECEIVED

2001 AUG 10 A P US

1. Located by : Sage Associates, 3430 E. Sunrise Drive, #120, Tucson, Arizona 85718.
2. The Northwest corner of lode mining claim GS #100 is 2350 feet South and 100 feet West of the surveyed SE corner of Section 16, Township 37 North, Range 4 West, Gila & Salt River Base Meridian.
3. The claim is generally located in the NE 1/4 of Section 21 , Township 37 North, Range 4 West, Gila & Salt River Base Meridian.
4. All claim monuments are 2 inch X 2 inch X 5 foot wooden posts with metal tags indicating which location monument, corner or end-center the post represents.
5. The bearing & distance between corners is as follows: Starting at the NW corner ; hence 300 feet due south to the west end-center ; hence 300 feet due south to the SW corner ; hence 1500 feet due east to the SE corner ; hence 300 feet due north to the east end-center ; hence 300 feet due north to the NE corner; hence 1500 feet due west to the point of beginning.

AMC 385058

2

Return to:
Sage Associates Inc.
3430 E. Sunrise Drive, Suite 120
Tucson, Arizona 85718

RECEIVED
B.L.M. AZ STATE OFFICE

2007 AUG 10 A 7:43

PHOENIX, ARIZONA



PAGE: 1 of 2 FEE # 2007068234

B:6902 P:184

OFFICIAL RECORDS
OF MOHAVE COUNTY
JOAN MCCALL,
COUNTY RECORDER



07/31/2007 10:36 AM Fee: \$14.00
DOC TYPE: MINE
PAID BY: RIMSHOT PROJECT

**NOTICE OF LOCATION - LODE MINING CLAIM
STATE OF ARIZONA**

NOTICE IS HEREBY GIVEN that the undersigned having complied with the requirements of the Federal Code of Regulations, and the local laws, customs and regulations of the State of Arizona, has (have) located the GS #101 Lode Mining Claim in the (un)surveyed Section 21, Township 37 N., Range 4 W., Gila & Salt River Base and Meridian in the unincorporated Mining District in Mohave County, in the State of Arizona.

The lode mining claim has been located by Sage Associates Inc., whose current mailing address is 3430 E. Sunrise Drive, Suite 120, Tucson, Arizona 85718.

The claim is 1500 feet in length and 600 feet width, and 1450 feet is claimed in a East direction and 50 feet in a West direction from the location monument, at which the Notice of Location is posted, lengthwise of the claim, together with 300 feet in width on each side of the center of the claim. The general course of the lode deposit and premises is from the Easterly to the Westerly. On the ground, this lode mining claim is marked by six 2"x2"x5' wooden posts, embedded one foot in the ground, one at each corner and one at the center of each end line of the claim.


The Location Notice Monument is located about 3250 feet South and 50 feet West of the SE corner of Section 16, Township 37 N., Range 4 W., Gila & Salt River Base and Meridian.

This claim encompasses portions of the following quarter section (s), section (s), Township (s) and Range (s) within the Gila & Salt River Base and Meridian, Arizona:

- SE 1/4 of Section 21, Township 37 North, Range 4 West
- SW 1/4 of Section 22, Township 37 North, Range 4 West

A duplicate of this Notice of Location is on file for record (within 90 days of location as dated herein) with the Mohave County Recorder, in whose jurisdiction this claim is located. All appropriate recording fees have been paid and a map has been submitted as provided in the A.R.S. on lode mining claim filings.

DATED AND POSTED on the ground this 26th day of May, 2007.

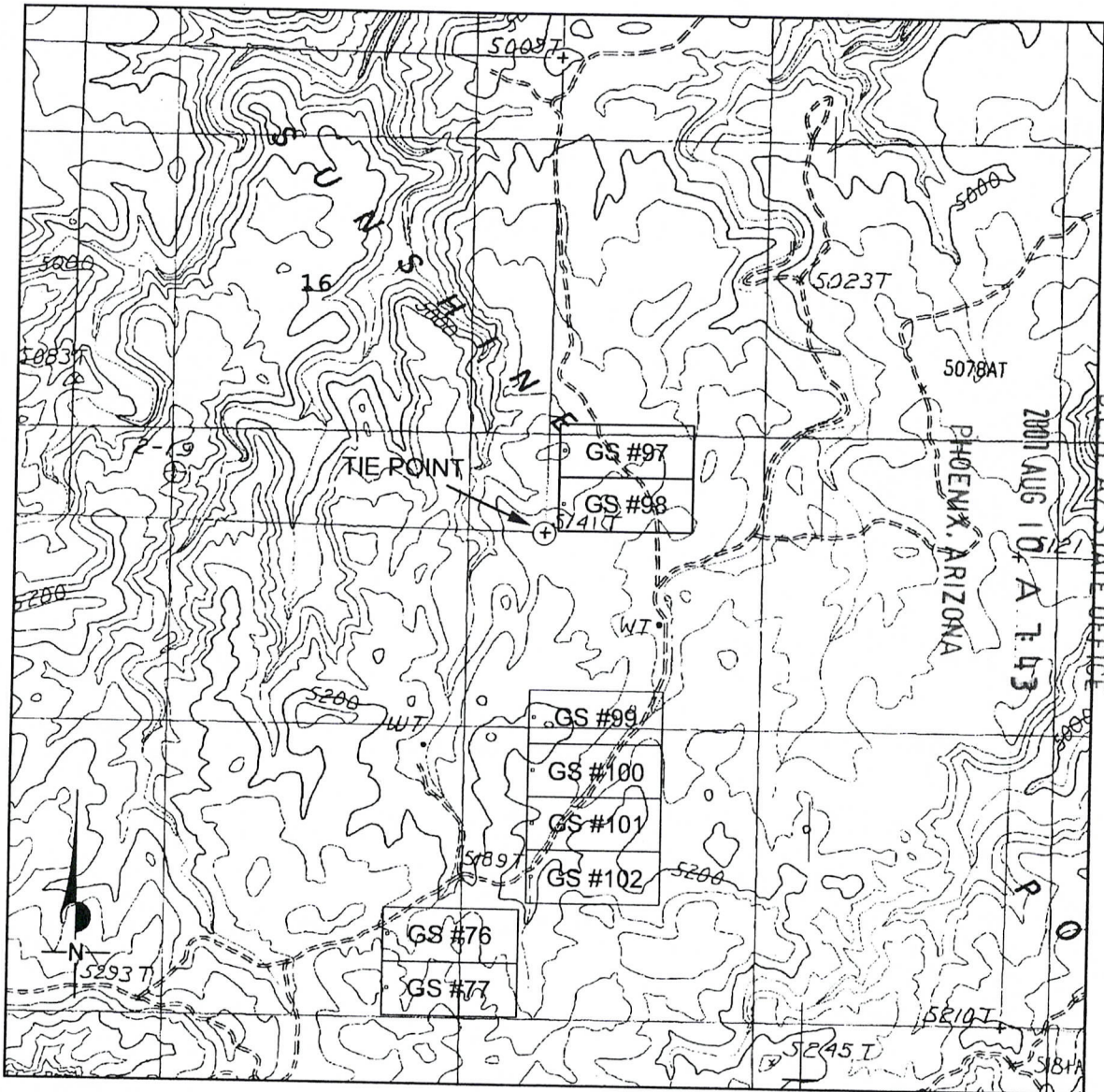


(Agent for the Owner)

AMC 385059

185

**CLAIM MAP OF THE GS # 101 LODE MINING CLAIM
LOCATED IN MOHAVE COUNTY, ARIZONA
MAP SCALE OF 1 INCH = 2000 FEET**



RECEIVED
BLM AZ STATE OFFICE
2001 AUG 10 A 7:43

1. Located by : Sage Associates, 3430 E. Sunrise Drive, #120, Tucson, Arizona 85718.
2. The Northwest corner of lode mining claim GS #101 is 2950 feet South and 100 feet West of the surveyed SE corner of Section 16, Township 37 North, Range 4 West, Gila & Salt River Base Meridian.
3. The claim is generally located in the SE 1/4 of Section 21 , Township 37 North, Range 4 West, Gila & Salt River Base Meridian.
4. All claim monuments are 2 inch X 2 inch X 5 foot wooden posts with metal tags indicating which location monument, corner or end-center the post represents.
5. The bearing & distance between corners is as follows: Starting at the NW corner ; hence 300 feet due south to the west end-center ; hence 300 feet due south to the SW corner ; hence 1500 feet due east to the SE corner ; hence 300 feet due north to the east end-center ; hence 300 feet due north to the NE corner; hence 1500 feet due west to the point of beginning.

AMC 385059

Return to:
Sage Associates Inc.
3430 E. Sunrise Drive, Suite 120
Tucson, Arizona 85718

RECEIVED
B.L.M. AZ STATE OFFICE

2007 AUG 10 A 7:43

PHOENIX, ARIZONA



PAGE: 1 of 2 FEE # 2007068235

B: 6902 P: 186

OFFICIAL RECORDS
OF MOHAVE COUNTY
JOAN MCCALL,
COUNTY RECORDER



07/31/2007 10:36 AM Fee: \$14.00
DOC TYPE: MINE
PAID BY: RIMSHOT PROJECT

NOTICE OF LOCATION - LODE MINING CLAIM STATE OF ARIZONA

NOTICE IS HEREBY GIVEN that the undersigned having complied with the requirements of the Federal Code of Regulations, and the local laws, customs and regulations of the State of Arizona, has (have) located the GS #102 Lode Mining Claim in the (un)surveyed Section 21, Township 37 N., Range 4 W., Gila & Salt River Base and Meridian in the unincorporated Mining District in Mohave County, in the State of Arizona.

The lode mining claim has been located by Sage Associates Inc., whose current mailing address is 3430 E. Sunrise Drive, Suite 120, Tucson, Arizona 85718.

The claim is 1500 feet in length and 600 feet width, and 1450 feet is claimed in a East direction and 50 feet in a West direction from the location monument, at which the Notice of Location is posted, lengthwise of the claim, together with 300 feet in width on each side of the center of the claim. The general course of the lode deposit and premises is from the Easterly to the Westerly. On the ground, this lode mining claim is marked by six 2"x2"x5' wooden posts, embedded one foot in the ground, one at each corner and one at the center of each end line of the claim.

The Location Notice Monument is located about 3850 feet South and 50 feet West of the SE corner of Section 16, Township 37 N., Range 4 W., Gila & Salt River Base and Meridian.

This claim encompasses portions of the following quarter section (s), section (s), Township (s) and Range (s) within the Gila & Salt River Base and Meridian, Arizona:

- SE 1/4 of Section 21, Township 37 North, Range 4 West
- SW 1/4 of Section 22, Township 37 North, Range 4 West

A duplicate of this Notice of Location is on file for record (within 90 days of location as dated herein) with the Mohave County Recorder, in whose jurisdiction this claim is located. All appropriate recording fees have been paid and a map has been submitted as provided in the A.R.S. on lode mining claim filings.

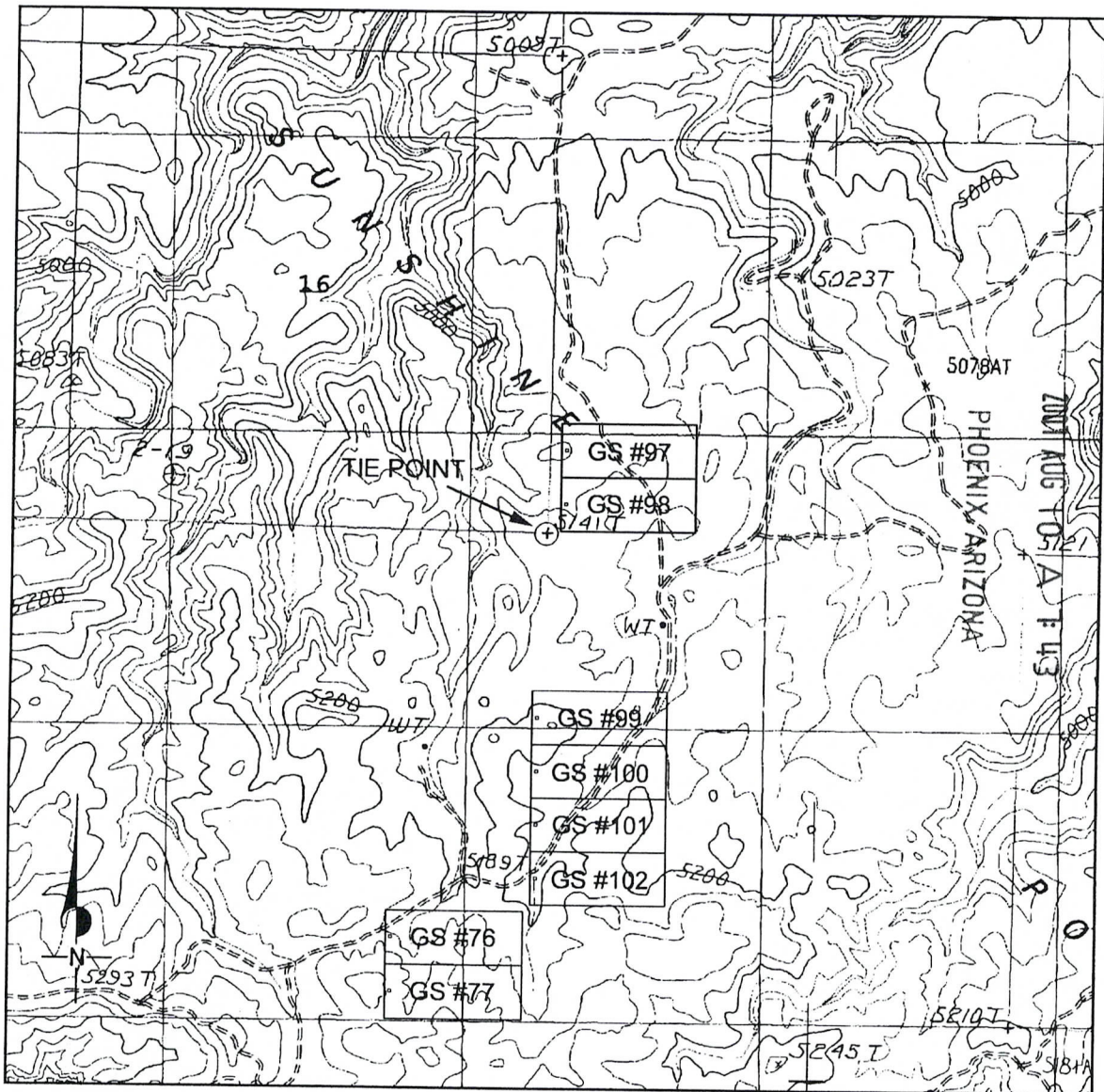
DATED AND POSTED on the ground this 26th day of May, 2007.

(Agent for the Owner)

AMC 385060

187

**CLAIM MAP OF THE GS # 102 LODE MINING CLAIM
LOCATED IN MOHAVE COUNTY, ARIZONA
MAP SCALE OF 1 INCH = 2000 FEET**



RECEIVED
B.L.M. AZ STATE OFFICE

1. Located by : Sage Associates, 3430 E. Sunrise Drive, #120, Tucson, Arizona 85718.
2. The Northwest corner of lode mining claim GS #102 is 3550 feet South and 100 feet West of the surveyed SE corner of Section 16, Township 37 North, Range 4 West, Gila & Salt River Base Meridian.
3. The claim is generally located in the SE 1/4 of Section 21 , Township 37 North, Range 4 West, Gila & Salt River Base Meridian.
4. All claim monuments are 2 inch X 2 inch X 5 foot wooden posts with metal tags indicating which location monument, corner or end-center the post represents.
5. The bearing & distance between corners is as follows: Starting at the NW corner ; hence 300 feet due south to the west end-center ; hence 300 feet due south to the SW corner ; hence 1500 feet due east to the SE corner ; hence 300 feet due north to the east end-center ; hence 300 feet due north to the NE corner; hence 1500 feet due west to the point of beginning.

AMC 385060

7

Return to:
Sage Associates Inc.
3430 E. Sunrise Drive, Suite 120
Tucson, Arizona 85718

RECEIVED
B.L.M. AZ STATE OFFICE

2007 AUG 10 A 7:43

PHOENIX, ARIZONA



PAGE: 1 of 2 FEE # 2007068236

B:6902 P:188

OFFICIAL RECORDS
OF MOHAVE COUNTY
JOAN MCCALL,
COUNTY RECORDER



07/31/2007 10:36 AM Fee: \$14.00
DOC TYPE: MINE
PAID BY: RIMSHOT PROJECT

NOTICE OF LOCATION - LODE MINING CLAIM STATE OF ARIZONA

NOTICE IS HEREBY GIVEN that the undersigned having complied with the requirements of the Federal Code of Regulations, and the local laws, customs and regulations of the State of Arizona, has (have) located the GS #105 Lode Mining Claim in the (un)surveyed Section 28, Township 37 N., Range 4 W., Gila & Salt River Base and Meridian in the unincorporated Mining District in Mohave County, in the State of Arizona.

The lode mining claim has been located by Sage Associates Inc., whose current mailing address is 3430 E. Sunrise Drive, Suite 120, Tucson, Arizona 85718.

The claim is 1500 feet in length and 600 feet width, and 1450 feet is claimed in a East direction and 50 feet in a West direction from the location monument, at which the Notice of Location is posted, lengthwise of the claim, together with 300 feet in width on each side of the center of the claim. The general course of the lode deposit and premises is from the Easterly to the Westerly. On the ground, this lode mining claim is marked by six 2"x2"x5' wooden posts, embedded one foot in the ground, one at each corner and one at the center of each end line of the claim.

The Location Notice Monument is located about 1100 feet South and 5800 feet West of the SW corner of Section 23, Township 37 N., Range 4 W., Gila & Salt River Base and Meridian.

This claim encompasses portions of the following quarter section (s), section (s), Township (s) and Range (s) within the Gila & Salt River Base and Meridian, Arizona:

NE 1/4 of Section 28, Township 37 North, Range 4 West
NW 1/4 of Section 27, Township 37 North, Range 4 West

A duplicate of this Notice of Location is on file for record (within 90 days of location as dated herein) with the Mohave County Recorder, in whose jurisdiction this claim is located. All appropriate recording fees have been paid and a map has been submitted as provided in the A.R.S. on lode mining claim filings.

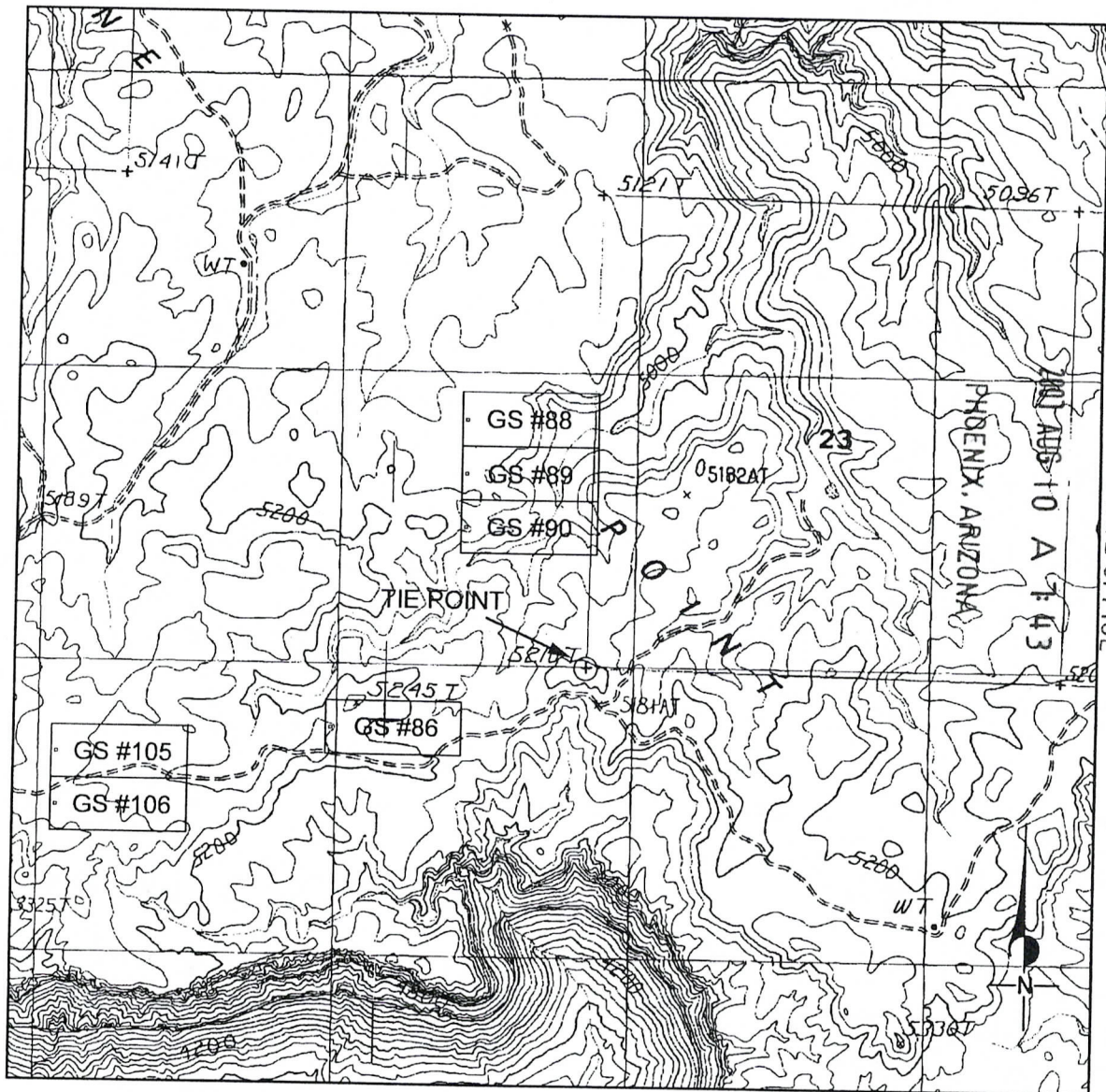
DATED AND POSTED on the ground this 27th day of May, 2007.

(Agent for the Owner)

AMC 385061

189

**CLAIM MAP OF THE GS # 105 LODE MINING CLAIM
LOCATED IN MOHAVE COUNTY, ARIZONA
MAP SCALE OF 1 INCH = 2000 FEET**



1. Located by : Sage Associates, 3430 E. Sunrise Drive, #120, Tucson, Arizona 85718.
2. The Northwest corner of lode mining claim GS #105 is 800 feet South and 5850 feet West of the surveyed SW corner of Section 23, Township 37 North, Range 4 West, Gila & Salt River Base Meridian.
3. The claim is generally located in the NE 1/4 of Section 28 , Township 37 North, Range 4 West, Gila & Salt River Base Meridian.
4. All claim monuments are 2 inch X 2 inch X 5 foot wooden posts with metal tags indicating which location monument, corner or end-center the post represents.
5. The bearing & distance between corners is as follows: Starting at the NW corner ; hence 300 feet due south to the west end-center ; hence 300 feet due south to the SW corner ; hence 1500 feet due east to the SE corner ; hence 300 feet due north to the east end-center ; hence 300 feet due north to the NE corner; hence 1500 feet due west to the point of beginning.

AMC 385061

2

Return to:
Sage Associates Inc.
3430 E. Sunrise Drive, Suite 120
Tucson, Arizona 85718

RECEIVED
B.L.M. AZ STATE OFFICE

2007 AUG 10 A 7:43

PHOENIX, ARIZONA



PAGE: 1 of 2 FEE # 2007068237

B: 6902 P: 190

OFFICIAL RECORDS
OF MOHAVE COUNTY
JOAN MCCALL,
COUNTY RECORDER



07/31/2007 10:36 AM Fee: \$14.00
DOC TYPE: MINE
PAID BY: RIMSHOT PROJECT

NOTICE OF LOCATION - LODE MINING CLAIM STATE OF ARIZONA

NOTICE IS HEREBY GIVEN that the undersigned having complied with the requirements of the Federal Code of Regulations, and the local laws, customs and regulations of the State of Arizona, has (have) located the GS #106 Lode Mining Claim in the (un)surveyed Section 28, Township 37 N., Range 4 W., Gila & Salt River Base and Meridian in the unincorporated Mining District in Mohave County, in the State of Arizona.

The lode mining claim has been located by Sage Associates Inc., whose current mailing address is 3430 E. Sunrise Drive, Suite 120, Tucson, Arizona 85718.

The claim is 1500 feet in length and 600 feet width, and 1450 feet is claimed in a East direction and 50 feet in a West direction from the location monument, at which the Notice of Location is posted, lengthwise of the claim, together with 300 feet in width on each side of the center of the claim. The general course of the lode deposit and premises is from the Easterly to the Westerly. On the ground, this lode mining claim is marked by six 2"x2"x5' wooden posts, embedded one foot in the ground, one at each corner and one at the center of each end line of the claim.

The Location Notice Monument is located about 1700 feet South and 5800 feet West of the SW corner of Section 23, Township 37 N., Range 4 W., Gila & Salt River Base and Meridian.

This claim encompasses portions of the following quarter section (s), section (s), Township (s) and Range (s) within the Gila & Salt River Base and Meridian, Arizona:

- NE 1/4 of Section 28, Township 37 North, Range 4 West
- NW 1/4 of Section 27, Township 37 North, Range 4 West

A duplicate of this Notice of Location is on file for record (within 90 days of location as dated herein) with the Mohave County Recorder, in whose jurisdiction this claim is located. All appropriate recording fees have been paid and a map has been submitted as provided in the A.R.S. on lode mining claim filings.

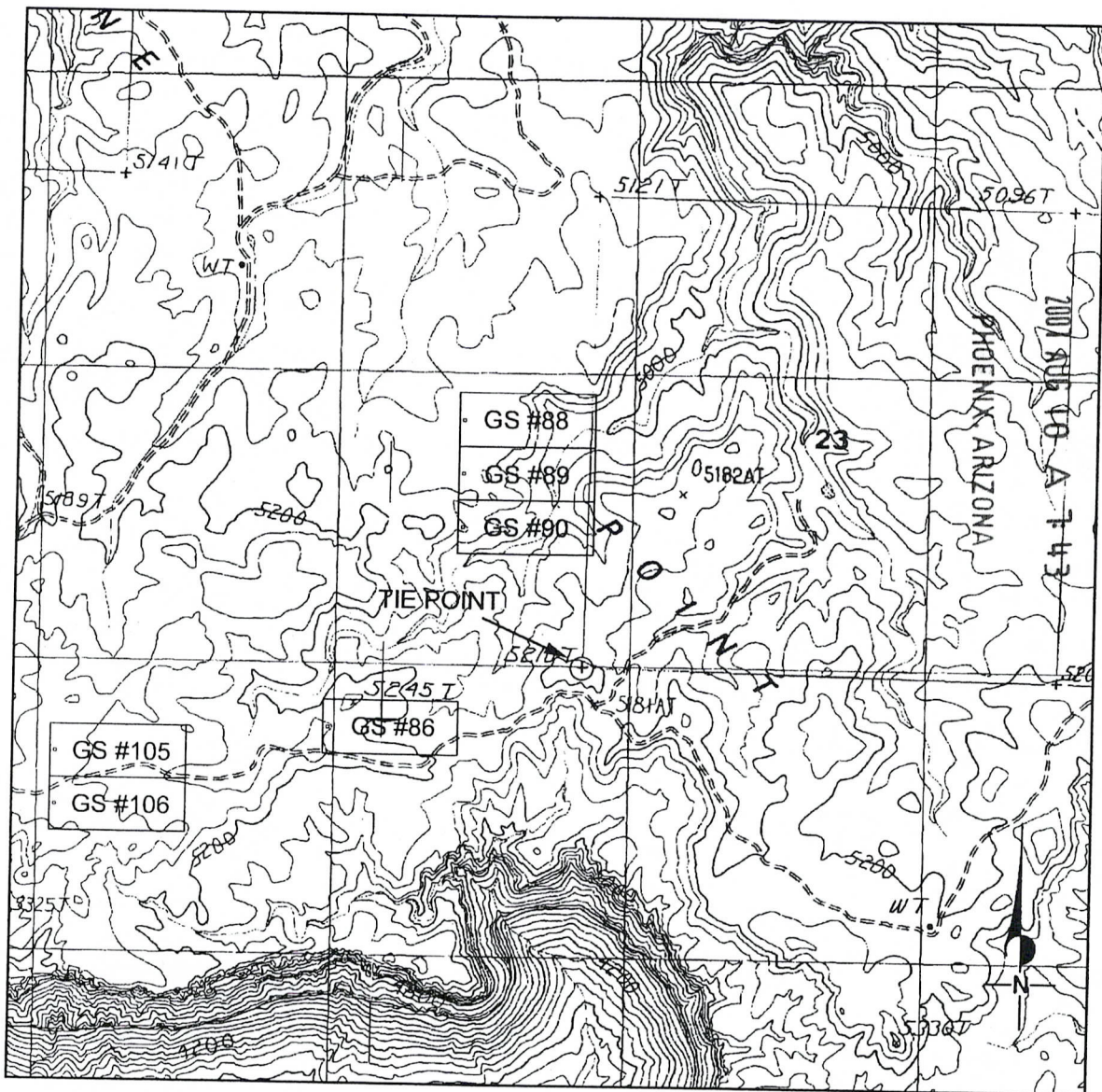
DATED AND POSTED on the ground this 27th day of May, 2007.

(Agent for the Owner)

ANC 385062

191

**CLAIM MAP OF THE GS # 106 LODE MINING CLAIM
 LOCATED IN MOHAVE COUNTY, ARIZONA
 MAP SCALE OF 1 INCH = 2000 FEET**



RECEIVED
 B.L.M. AZ STATE OFFICE

1. Located by : Sage Associates, 3430 E. Sunrise Drive, #120, Tucson, Arizona 85718.
2. The Northwest corner of lode mining claim GS #106 is 1400 feet South and 5850 feet West of the surveyed SW corner of Section 23, Township 37 North, Range 4 West, Gila & Salt River Base Meridian.
3. The claim is generally located in the NE 1/4 of Section 28 , Township 37 North, Range 4 West, Gila & Salt River Base Meridian.
4. All claim monuments are 2 inch X 2 inch X 5 foot wooden posts with metal tags indicating which location monument, corner or end-center the post represents.
5. The bearing & distance between corners is as follows: Starting at the NW corner ; hence 300 feet due south to the west end-center ; hence 300 feet due south to the SW corner ; hence 1500 feet due east to the SE corner ; hence 300 feet due north to the east end-center ; hence 300 feet due north to the NE corner; hence 1500 feet due west to the point of beginning.

AMC 385062

2

Return to:
Sage Associates Inc.
3430 E. Sunrise Drive, Suite 120
Tucson, Arizona 85718

RECEIVED
P.M. AZ STATE OFFICE

2007 AUG 10 A 7:43

PHOENIX, ARIZONA



PAGE: 1 of 2 FEE # 2007068238

B: 6902 P: 192

OFFICIAL RECORDS
OF MOHAVE COUNTY
JOAN MCCALL,
COUNTY RECORDER



07/31/2007 10:36 AM Fee: \$14.00
DOC TYPE: MINE
PAID BY: RIMSHOT PROJECT

NOTICE OF LOCATION - LODE MINING CLAIM STATE OF ARIZONA

NOTICE IS HEREBY GIVEN that the undersigned having complied with the requirements of the Federal Code of Regulations, and the local laws, customs and regulations of the State of Arizona, has (have) located the SR #1 Lode Mining Claim in the (un)surveyed Section 12, Township 38 N., Range 5 W., Gila & Salt River Base and Meridian in the unincorporated Mining District in Mohave County, in the State of Arizona.

The lode mining claim has been located by Sage Associates Inc., whose current mailing address is 3430 E. Sunrise Drive, Suite 120, Tucson, Arizona 85718.

The claim is 1500 feet in length and 600 feet width, and 50 feet is claimed in a East direction and 1450 feet in a West direction from the location monument, at which the Notice of Location is posted, lengthwise of the claim, together with 300 feet in width on each side of the center of the claim. The general course of the lode deposit and premises is from the Easterly to the Westerly. On the ground, this lode mining claim is marked by six 2"x2"x5' wooden posts, embedded one foot in the ground, one at each corner and one at the center of each end line of the claim.

The Location Notice Monument is located about 1450 feet North and 3750 feet East of the SW corner of Section 12, Township 38 N., Range 5 W., Gila & Salt River Base and Meridian.

This claim encompasses portions of the following quarter section (s), section (s), Township (s) and Range (s) within the Gila & Salt River Base and Meridian, Arizona:

- SE 1/4 of Section 12, Township 38 North, Range 5 West
- SW 1/4 of Section 12, Township 38 North, Range 5 West

A duplicate of this Notice of Location is on file for record (within 90 days of location as dated herein) with the Mohave County Recorder, in whose jurisdiction this claim is located. All appropriate recording fees have been paid and a map has been submitted as provided in the A.R.S. on lode mining claim filings.

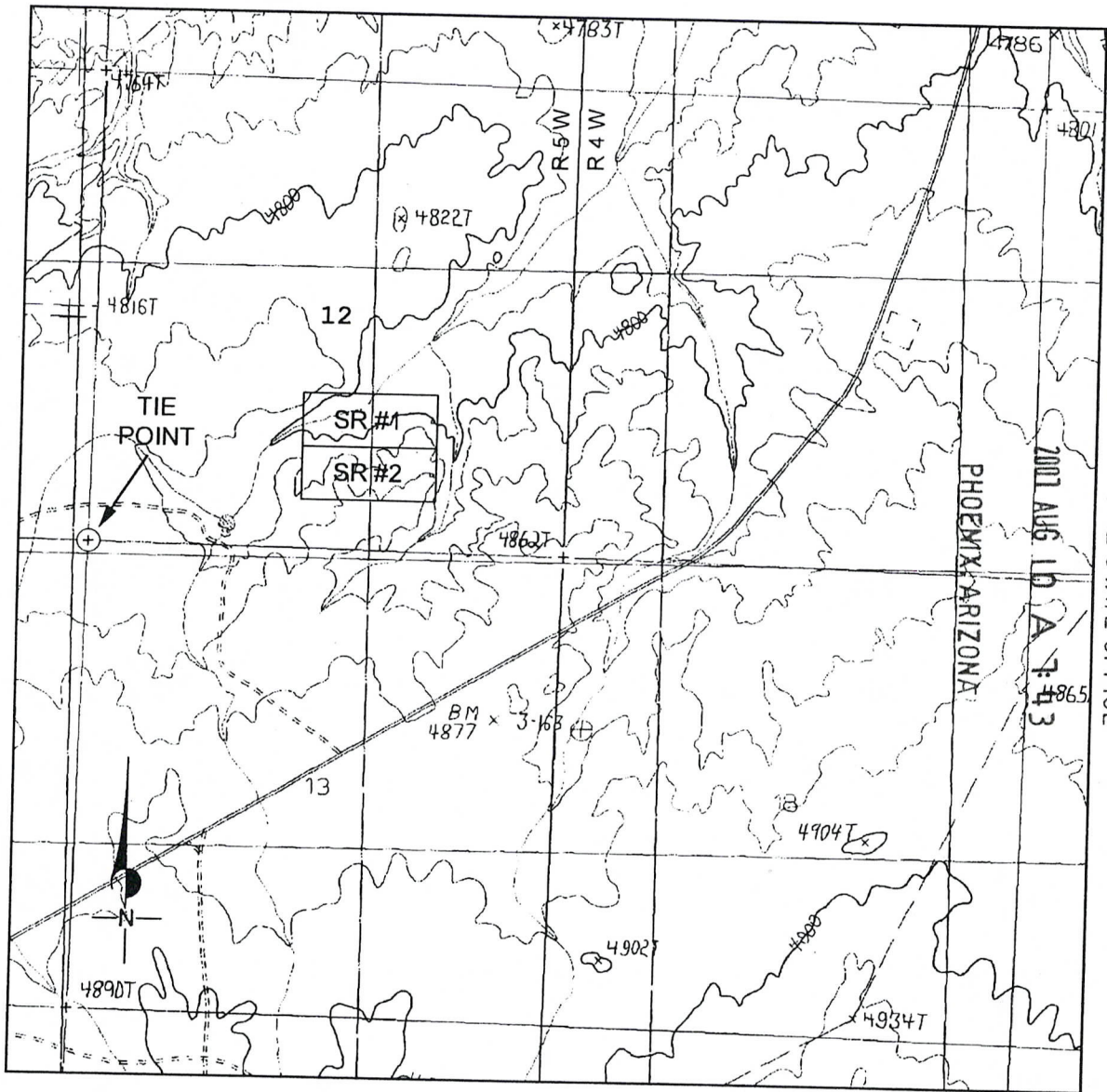
DATED AND POSTED on the ground this 17 day of July, 2007.

(Agent for the Owner)

AMC 385063

193

**CLAIM MAP OF THE SR # 1 LODE MINING CLAIM
LOCATED IN MOHAVE COUNTY, ARIZONA
MAP SCALE OF 1 INCH = 2000 FEET**



1. Located by : Sage Associates, 3430 E. Sunrise Drive, #120, Tucson, Arizona 85718.
2. The Northwest corner of lode mining claim SR #1 is 1750 feet North and 2300 feet East of the surveyed SW corner of Section 12, Township 38 North, Range 5 West, Gila & Salt River Base Meridian.
3. The claim is generally located in the SE 1/4 of Section 12 , Township 38 North, Range 5 West, Gila & Salt River Base Meridian.
4. All claim monuments are 2 inch X 2 inch X 5 foot wooden posts with metal tags indicating which location monument, corner or end-center the post represents.
5. The bearing & distance between corners is as follows: Starting at the NW corner ; hence 300 feet due south to the west end-center ; hence 300 feet due south to the SW corner ; hence 1500 feet due east to the SE corner ; hence 300 feet due north to the east end-center ; hence 300 feet due north to the NE corner; hence 1500 feet due west to the point of beginning.

AMC 385063

2

Return to:
Sage Associates Inc.
3430 E. Sunrise Drive, Suite 120
Tucson, Arizona 85718

RECEIVED
M. AZ STATE OFFICE
2007 AUG 10 A 7:43

PHOENIX, ARIZONA



PAGE: 1 of 2 FEE # 2007068239

B:6902 P:194

OFFICIAL RECORDS
OF MOHAVE COUNTY
JOAN MCCALL
COUNTY RECORDER



07/31/2007 10:36 AM Fee: \$14.00
DOC TYPE: MINE
PAID BY: RIMSHOT PROJECT

NOTICE OF LOCATION - LODE MINING CLAIM STATE OF ARIZONA

NOTICE IS HEREBY GIVEN that the undersigned having complied with the requirements of the Federal Code of Regulations, and the local laws, customs and regulations of the State of Arizona, has (have) located the SR #2 Lode Mining Claim in the (un)surveyed Section 12, Township 38 N., Range 5 W., Gila & Salt River Base and Meridian in the unincorporated Mining District in Mohave County, in the State of Arizona.

The lode mining claim has been located by Sage Associates Inc., whose current mailing address is 3430 E. Sunrise Drive, Suite 120, Tucson, Arizona 85718.

The claim is 1500 feet in length and 600 feet width, and 50 feet is claimed in a East direction and 1450 feet in a West direction from the location monument, at which the Notice of Location is posted, lengthwise of the claim, together with 300 feet in width on each side of the center of the claim. The general course of the lode deposit and premises is from the Easterly to the Westerly. On the ground, this lode mining claim is marked by six 2"x2"x5' wooden posts, embedded one foot in the ground, one at each corner and one at the center of each end line of the claim.

The Location Notice Monument is located about 850 feet North and 3750 feet East of the SW corner of Section 12, Township 38 N., Range 5 W., Gila & Salt River Base and Meridian.

This claim encompasses portions of the following quarter section (s), section (s), Township (s) and Range (s) within the Gila & Salt River Base and Meridian, Arizona:

- SE 1/4 of Section 12, Township 38 North, Range 5 West
- SW 1/4 of Section 12, Township 38 North, Range 5 West

A duplicate of this Notice of Location is on file for record (within 90 days of location as dated herein) with the Mohave County Recorder, in whose jurisdiction this claim is located. All appropriate recording fees have been paid and a map has been submitted as provided in the A.R.S. on lode mining claim filings.

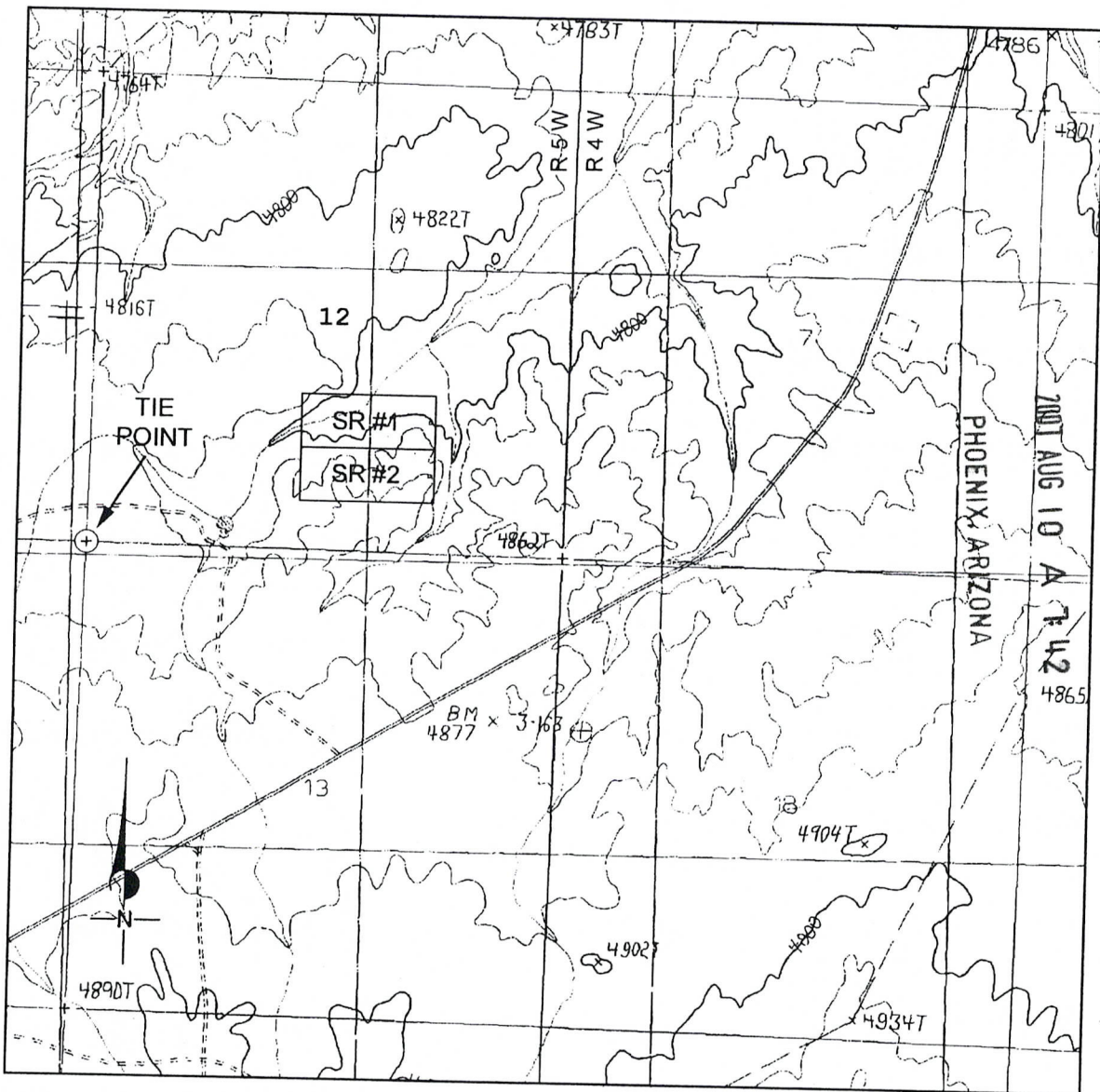
DATED AND POSTED on the ground this 17 day of July, 20007

(Agent for the Owner)

AMC 385064

195

**CLAIM MAP OF THE SR # 2 LODE MINING CLAIM
LOCATED IN MOHAVE COUNTY, ARIZONA
MAP SCALE OF 1 INCH = 2000 FEET**



RECEIVED
B.L.M. AZ STATE OFFICE

1. Located by : Sage Associates, 3430 E. Sunrise Drive, #120, Tucson, Arizona 85718.
2. The Northwest corner of lode mining claim SR #2 is 1150 feet North and 2300 feet East of the surveyed SW corner of Section 12, Township 38 North, Range 5 West, Gila & Salt River Base Meridian.
3. The claim is generally located in the SE 1/4 of Section 12 , Township 38 North, Range 5 West, Gila & Salt River Base Meridian.
4. All claim monuments are 2 inch X 2 inch X 5 foot wooden posts with metal tags indicating which location monument, corner or end-center the post represents.
5. The bearing & distance between corners is as follows: Starting at the NW corner ; hence 300 feet due south to the west end-center ; hence 300 feet due south to the SW corner ; hence 1500 feet due east to the SE corner ; hence 300 feet due north to the east end-center ; hence 300 feet due north to the NE corner; hence 1500 feet due west to the point of beginning.

AMG 385064

Return to:
Sage Associates Inc.
3430 E. Sunrise Drive, Suite 120
Tucson, Arizona 85718

RECEIVED
B.L.M. AZ STATE OFFICE
2007 AUG 10 A 7:42
PHOENIX, ARIZONA



PAGE: 1 of 2 FEE # 2007068240

B:6902 P:196

OFFICIAL RECORDS
OF MOHAVE COUNTY
JOAN MCCALL,
COUNTY RECORDER



07/31/2007 10:36 AM Fee: \$14.00
DOC TYPE: MINE
PAID BY:RIMSHOT PROJECT

NOTICE OF LOCATION - LODE MINING CLAIM STATE OF ARIZONA

NOTICE IS HEREBY GIVEN that the undersigned having complied with the requirements of the Federal Code of Regulations, and the local laws, customs and regulations of the State of Arizona, has (have) located the SR #17 Lode Mining Claim in the (un)surveyed Section 30, Township 38 N., Range 4 W., Gila & Salt River Base and Meridian in the unincorporated Mining District in Mohave County, in the State of Arizona.

The lode mining claim has been located by Sage Associates Inc., whose current mailing address is 3430 E. Sunrise Drive, Suite 120, Tucson, Arizona 85718.

The claim is 1500 feet in length and 600 feet width, and 1300 feet is claimed in a East direction and 200 feet in a West direction from the location monument, at which the Notice of Location is posted, lengthwise of the claim, together with 300 feet in width on each side of the center of the claim. The general course of the lode deposit and premises is from the Easterly to the Westerly. On the ground, this lode mining claim is marked by six 2"x2"x5' wooden posts, embedded one foot in the ground, one at each corner and one at the center of each end line of the claim.

The Location Notice Monument is located about 3600 feet North and 1900 feet East of the SW corner of Section 30, Township 38 N., Range 4 W., Gila & Salt River Base and Meridian.

This claim encompasses portions of the following quarter section (s), section (s), Township (s) and Range (s) within the Gila & Salt River Base and Meridian, Arizona:

NW 1/4 of Section 30, Township 38 North, Range 4 West
NE 1/4 of Section 30, Township 38 North, Range 4 West

A duplicate of this Notice of Location is on file for record (within 90 days of location as dated herein) with the Mohave County Recorder, in whose jurisdiction this claim is located. All appropriate recording fees have been paid and a map has been submitted as provided in the A.R.S. on lode mining claim filings.

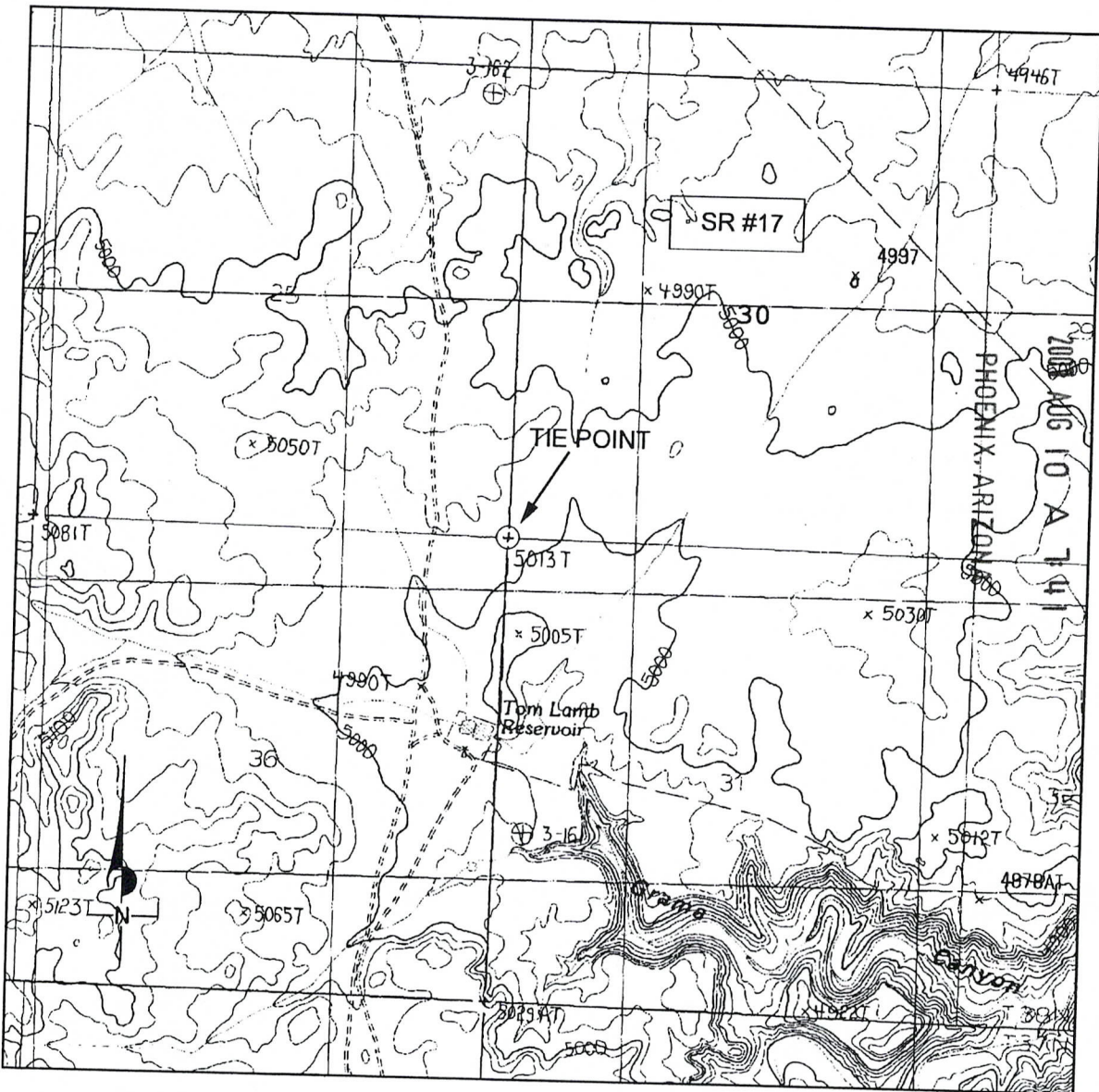
DATED AND POSTED on the ground this 17 day of July, 2007.

(Agent for the Owner)

AMC 385065

197

**CLAIM MAP OF THE SR # 17 LODE MINING CLAIM
LOCATED IN MOHAVE COUNTY, ARIZONA
MAP SCALE OF 1 INCH = 2000 FEET**



RECEIVED
B.L.M. AZ STATE OFFICE

1. Located by : Sage Associates, 3430 E. Sunrise Drive, #120, Tucson, Arizona 85718.
2. The Northwest corner of lode mining claim SR #17 is 3900 feet North and 1700 feet East of the surveyed SW corner of Section 30, Township 38 North, Range 4 West, Gila & Salt River Base Meridian.
3. The claim is generally located in the NW 1/4 of Section 30 , Township 38 North, Range 4 West, Gila & Salt River Base Meridian.
4. All claim monuments are 2 inch X 2 inch X 5 foot wooden posts with metal tags indicating which location monument, corner or end-center the post represents.
5. The bearing & distance between corners is as follows: Starting at the NW corner ; hence 300 feet due south to the west end-center ; hence 300 feet due south to the SW corner ; hence 1500 feet due east to the SE corner ; hence 300 feet due north to the east end-center ; hence 300 feet due north to the NE corner; hence 1500 feet due west to the point of beginning.

AMC 385065

Input Parameters for Geographic Report with Land

System Id = CR

Admin State = AZ

Geo State =

Casetype Begins With

Case Disp Txt = AUTHORIZED, CANCELLED, EXPIRED, PENDING, REJECTED, RELINQUISHED, VOID, WITHDRAWN

Mer Twp Rng =

Section =

Mtrs = 14 0370N 0030W 019, 14 0370N 0030W 020, 14 0370N 0040W 013, 14 0370N 0040W 014, 14 0370N 0040W 015, 14 0370N 0040W 021, 14 0370N 0040W 022, 14 0370N 0040W 023, 14 0370N 0040W 024, 14 0370N 0040W 025, 14 0370N 0040W 026, 14 0370N 0040W 027, 14 0370N 0040W 028, 14 0380N 0030W 019, 14 0380N 0040W 002, 14 0380N 0040W 003, 14 0380N 0040W 005, 14 0380N 0040W 015, 14 0380N 0040W 021, 14 0380N 0040W 026, 14 0380N 0040W 030, 14 0380N 0050W 012, 14 0390N 0040W 027, 14 0390N 0040W 032, 14 0390N 0040W 034

Commodity =

Commodity Txt =

Pending Org =

Pend Org Decode =

Total Rows Returned: 14

UNITED STATES DEPARTMENT OF INTERIOR
 BUREAU OF LAND MANAGEMENT
 GEOGRAPHIC REPORT WITH LAND
 Sorted by Serial Number

Adm State: AZ

Serial Number: AZA 017650

Total Case Acres: 7.350

<u>Casetype</u>	<u>Case Disp</u>			<u>Sect</u>	<u>Sur Typ</u>	<u>Sur Num</u>	<u>Suff</u>	<u>Subdivision</u>	<u>Act Pend</u>
285003	AUTHORIZED	14	0380N	0050W	012	ALIQ		S2NE,NESW,S2SW,NWSE;	

Serial Number: AZA 019389

Total Case Acres: 19.926

<u>Casetype</u>	<u>Case Disp</u>			<u>Sect</u>	<u>Sur Typ</u>	<u>Sur Num</u>	<u>Suff</u>	<u>Subdivision</u>	<u>Act Pend</u>
285003	AUTHORIZED	14	0380N	0040W	015	ALIQ		SW,NESE,S2NE;	

Serial Number: AZA 021803

Total Case Acres: 363.636

<u>Casetype</u>	<u>Case Disp</u>			<u>Sect</u>	<u>Sur Typ</u>	<u>Sur Num</u>	<u>Suff</u>	<u>Subdivision</u>	<u>Act Pend</u>
281001	AUTHORIZED	14	0380N	0040W	005	FF	1	PART;	

Serial Number: AZA 021803

Total Case Acres: 363.636

<u>Casetype</u>	<u>Case Disp</u>			<u>Sect</u>	<u>Sur Typ</u>	<u>Sur Num</u>	<u>Suff</u>	<u>Subdivision</u>	<u>Act Pend</u>
281001	AUTHORIZED	14	0390N	0040W	032	FF	1	PART;	

Serial Number: AZA 025616

Total Case Acres: 75,300.000

<u>Casetype</u>	<u>Case Disp</u>			<u>Sect</u>	<u>Sur Typ</u>	<u>Sur Num</u>	<u>Suff</u>	<u>Subdivision</u>	<u>Act Pend</u>
231106	AUTHORIZED	14	0370N	0030W	020	ALIQ FF		SESE; PART E2NE,N2SE,SWSE;	

RUN TIME: 10:43 AM

UNITED STATES DEPARTMENT OF INTERIOR
BUREAU OF LAND MANAGEMENT
GEOGRAPHIC REPORT WITH LAND
Sorted by Serial Number

RUN DATE: 05/20/2008
Page 2 of 3

Adm State: AZ

Serial Number: AZA 025616
Total Case Acres: 75,300.000

<u>Casetype</u>	<u>Case Disp</u>			<u>Sect</u>	<u>Sur Typ</u>	<u>Sur Num</u>	<u>Suff</u>	<u>Subdivision</u>	<u>Act Pend</u>
231106	AUTHORIZED	14	0370N	0040W	027 028	FF		PART S2S2S2SW; PART S2S2SW,S2S2SWSE;	

Serial Number: AZA 033932
Total Case Acres: 1.000

<u>Casetype</u>	<u>Case Disp</u>			<u>Sect</u>	<u>Sur Typ</u>	<u>Sur Num</u>	<u>Suff</u>	<u>Subdivision</u>	<u>Act Pend</u>
380913	PENDING	14	0370N	0030W	020	ALIQ		NW;	

Serial Number: AZA 033942
Total Case Acres: 0.250

<u>Casetype</u>	<u>Case Disp</u>			<u>Sect</u>	<u>Sur Typ</u>	<u>Sur Num</u>	<u>Suff</u>	<u>Subdivision</u>	<u>Act Pend</u>
380913	PENDING	14	0380N	0040W	002 003	ALIQ		NW; NE;	

Serial Number: AZA 033942
Total Case Acres: 0.250

<u>Casetype</u>	<u>Case Disp</u>			<u>Sect</u>	<u>Sur Typ</u>	<u>Sur Num</u>	<u>Suff</u>	<u>Subdivision</u>	<u>Act Pend</u>
380913	PENDING	14	0390N	0040W	034	ALIQ		SE;	

Serial Number: AZA 034015
Total Case Acres: 2,559.240

<u>Casetype</u>	<u>Case Disp</u>			<u>Sect</u>	<u>Sur Typ</u>	<u>Sur Num</u>	<u>Suff</u>	<u>Subdivision</u>	<u>Act Pend</u>
311121	AUTHORIZED	14	0380N	0050W	012	ALIQ		ALL;	

RUN TIME: 10:43 AM

Adm State: AZ

UNITED STATES DEPARTMENT OF INTERIOR
BUREAU OF LAND MANAGEMENT
GEOGRAPHIC REPORT WITH LAND
Sorted by Serial Number

RUN DATE: 05/20/2008
Page 3 of 3

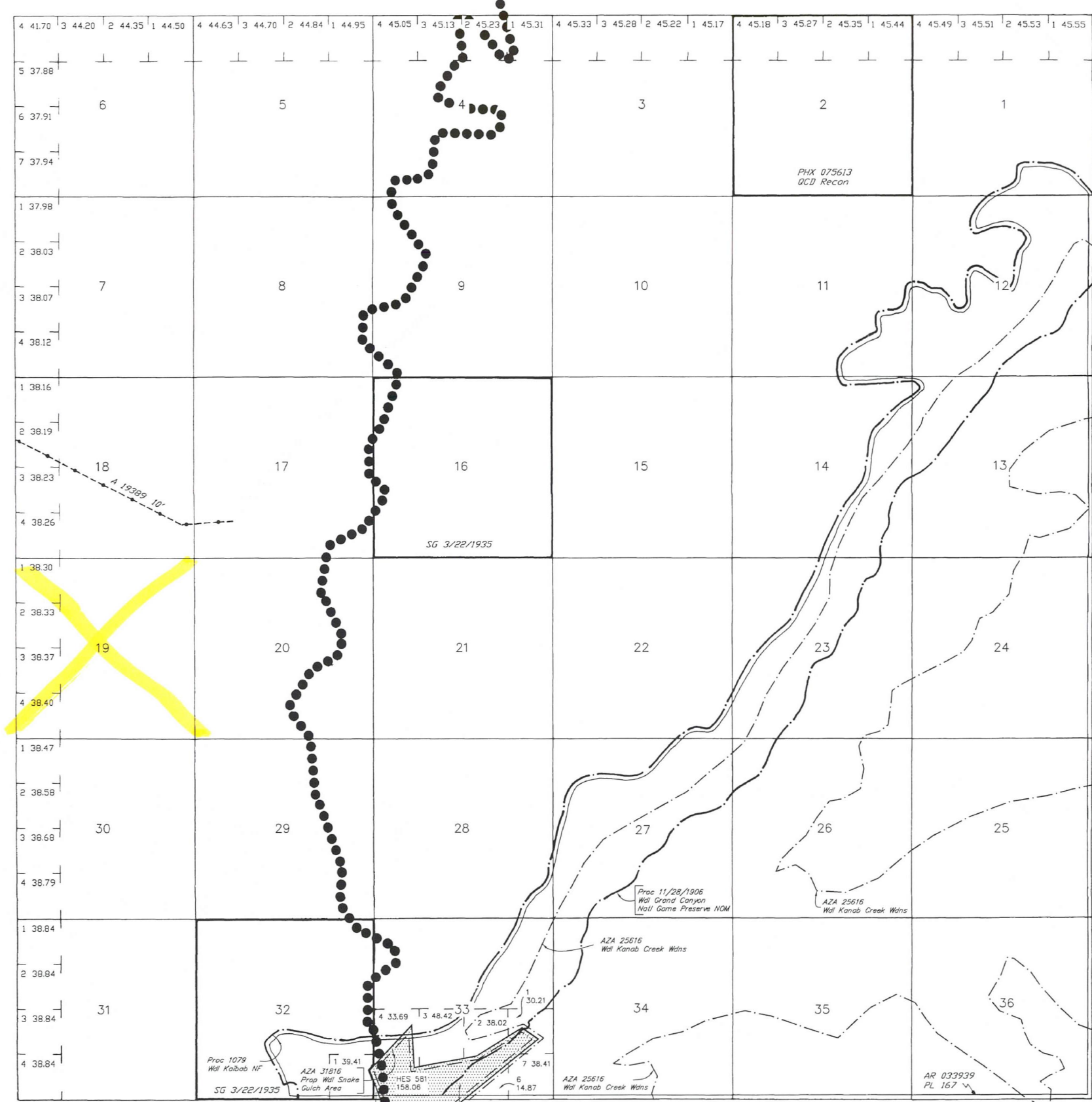
Serial Number: AZA 034564
Total Case Acres: 0.500

<u>Casetype</u>	<u>Case Disp</u>				<u>Sect</u>	<u>Sur Typ</u>	<u>Sur Num</u>	<u>Suff</u>	<u>Subdivision</u>	<u>Act Pend</u>
380913	PENDING	14	0380N	0040W	030	ALIQ			S2N2;	

TOWNSHIP 38 NOR — RANGE 3 WEST OF THE GILA AND SALT RIVER MERIDIAN, ARIZONA

MOHAVE/COCONINO COUNTY

STATUS OF PUBLIC DOMAIN
LAND AND MINERAL TITLES
AND ACQUIRED LANDS



INDEX TO SEGREGATED TRACTS				
RESURVEY	ORIGINAL SURVEY			
TRACT NO	T	R	SEC	SUBDIVISION

FOR ORDERS AFFECTING DISPOSAL OR USE OF UNIDENTIFIED LANDS WITHDRAWN FOR CLASSIFICATION, MINERALS, WATER AND/OR OTHER PUBLIC PURPOSES, REFER TO INDEX OF MISCELLANEOUS DOCUMENTS.

DIST NO 1

GRAZING DIST NO 1

MOHAVE
O15

COCONINO
O05

Lot
Long

36°39'N
112°34'W

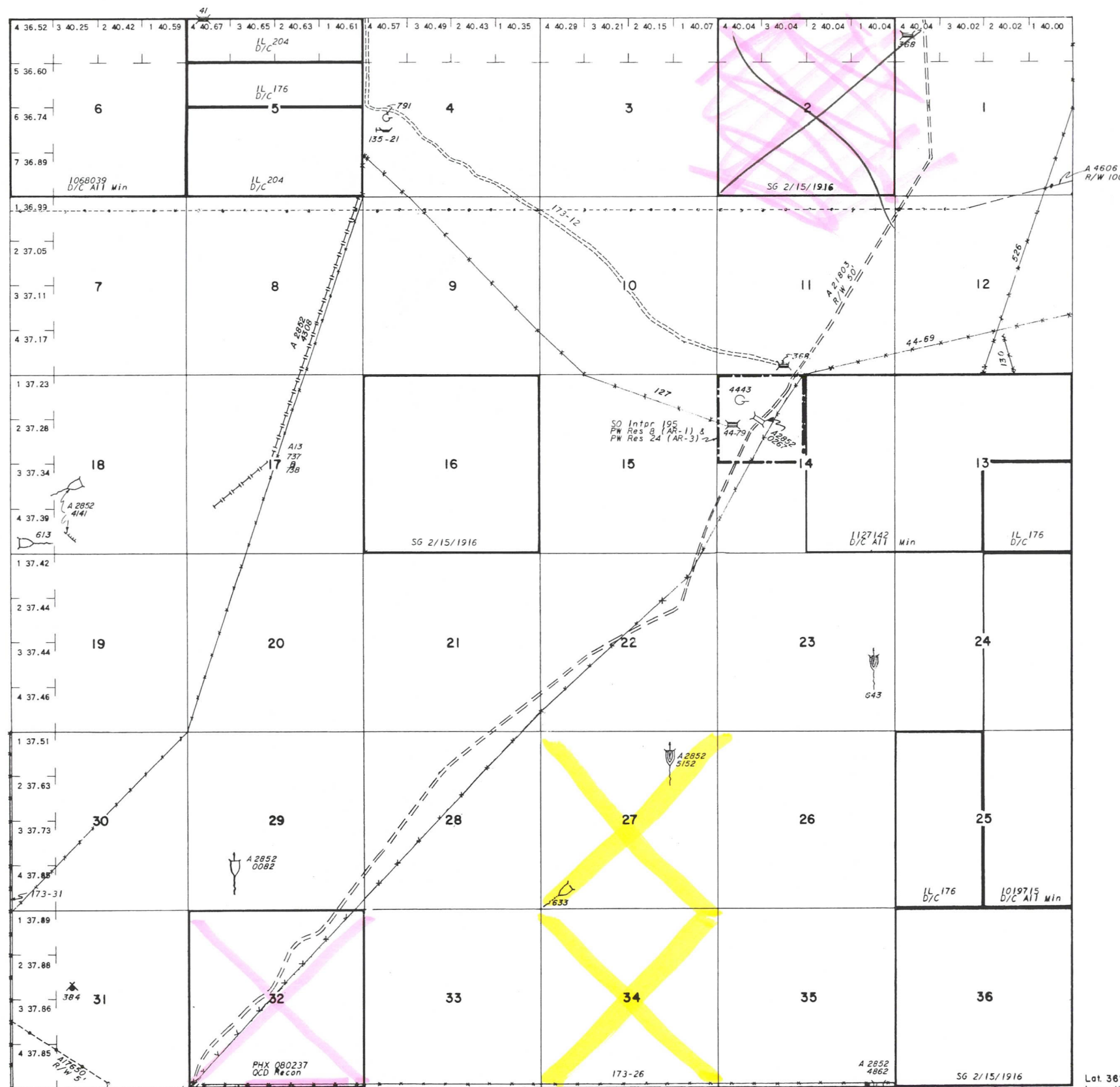
WARNING STATEMENT
This plot is the Bureau's Record of Title, and should be used only as a graphic display of the township survey data. Records hereon do not reflect title changes which may have been effected by lateral movements of rivers or other bodies of water. Refer to the cadastral surveys for official survey information.

CURRENT TO	GS	T	38 N
6-5-2003	PV	R	3 W

TOWNSHIP 39 NORTH RANGE 4 WEST OF THE GILA AND SALT RIVER MERIDIAN, ARIZONA

MOHAVE COUNTY

STATUS OF PUBLIC DOMAIN
LAND AND MINERAL TITLES



INDEX TO SEGREGATED TRACTS				
RESURVEY TRACT NO	ORIGINAL SURVEY			
	T	R	SEC	SUBDIVISION

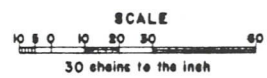
FOR ORDERS EFFECTING DISPOSAL OR USE OF UNIDENTIFIED LANDS WITHDRAWN FOR CLASSIFICATION, MINERALS, WATER AND/OR OTHER PUBLIC PURPOSES, REFER TO INDEX OF MISCELLANEOUS DOCUMENTS.

DIST NO. 1

GRAZING DIST NO. 1

CURRENT TO	BY

Lat. 36° 43' 42" N.
Long. 112° 40' 30" W.

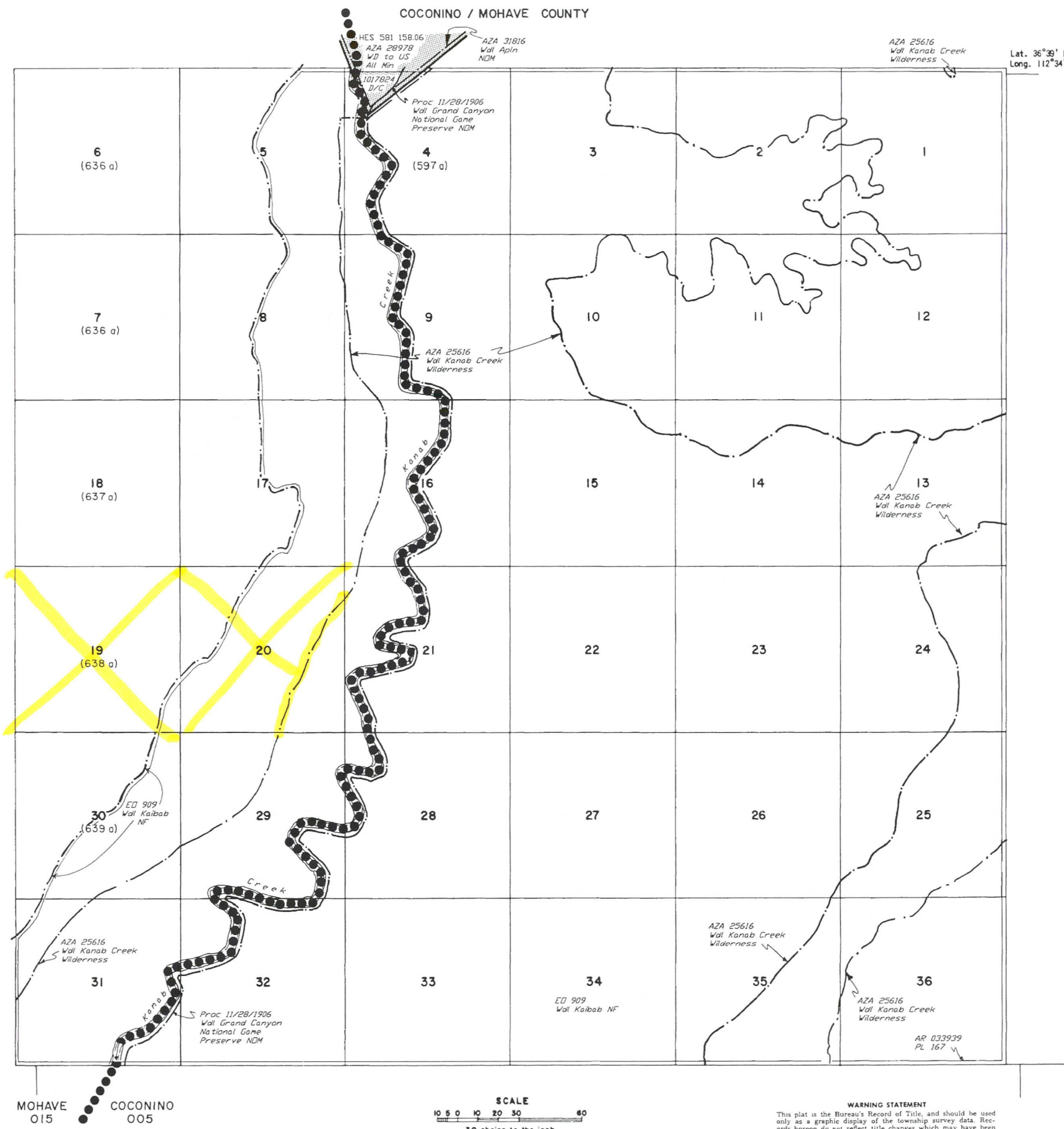


WARNING STATEMENT
This plat is the Bureau's Record of Title, and should be used only as a graphic display of the township survey data. Records hereon do not reflect title changes which may have been effected by lateral movements of rivers or other bodies of water. Refer to the cadastral surveys for official survey information.

T. 39N.
R. 4W.

UNSURVEYED TOWNSHIP 37 NORTH RANGE 3 WEST OF THE GILA AND SALT RIVER MERIDIAN, ARIZONA

STATUS OF PUBLIC DOMAIN
LAND AND MINERAL TITLES



INDEX TO SEGREGATED TRACTS				
RESURVEY	ORIGINAL SURVEY			
TRACT NO	T	R	SEC	SUBDIVISION

FOR ORDERS EFFECTING DISPOSAL OR USE OF UNIDENTIFIED LANDS WITHDRAWN FOR CLASSIFICATION, MINERALS, WATER AND/OR OTHER PUBLIC PURPOSES, REFER TO INDEX OF MISCELLANEOUS DOCUMENTS.

DIST. NO. 1

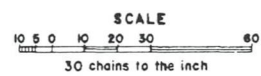
GRAZING DIST. NO. 1

PROTRACTION DIAGRAM NO. 4

Blank lines for recording survey information.

CURRENT TO	BY
4/30/2001	B T

MOHAVE 015 COCONINO 005



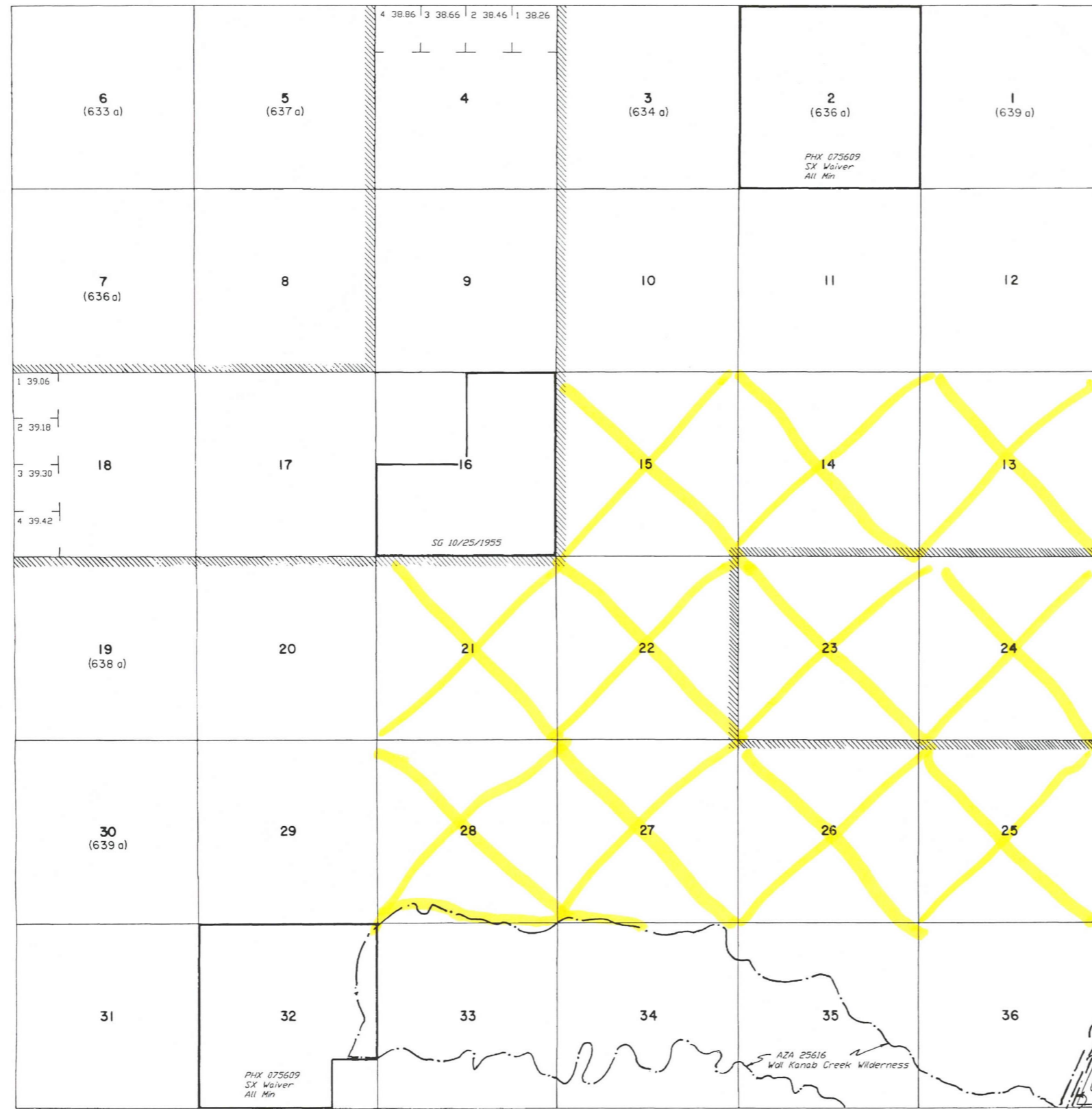
WARNING STATEMENT
This plat is the Bureau's Record of Title, and should be used only as a graphic display of the township survey data. Records hereon do not reflect title changes which may have been effected by lateral movements of rivers or other bodies of water. Refer to the cadastral surveys for official survey information.

T. 37 N.
R. 3 W.

PARTIALLY SURVEYED TOWNSHIP 31 NORTH RANGE 4 WEST OF THE GILA AND SALT RIVER MERIDIAN, ARIZONA

MOHAVE COUNTY

STATUS OF PUBLIC DOMAIN
LAND AND MINERAL TITLES



SCALE
10 5 0 10 20 30 40
30 chains to the inch

INDEX TO SEGREGATED TRACTS				
RESURVEY	ORIGINAL SURVEY			
TRACT NO	T	R	SEC	SUBDIVISION

FOR ORDERS EFFECTING DISPOSAL OR USE OF UNIDENTIFIED LANDS WITHDRAWN FOR CLASSIFICATION, MINERALS, WATER AND/OR OTHER PUBLIC PURPOSES, REFER TO INDEX OF MISCELLANEOUS DOCUMENTS.

DIST. NO. 1

GRAZING DIST. NO. 1

PROTRACTION DIAGRAM NO. 4

CURRENT TO	BY
4/30/2001	B T

WARNING STATEMENT
This plat is the Bureau's Record of Title, and should be used only as a graphic display of the township survey data. Records hereon do not reflect title changes which may have been effected by lateral movements of rivers or other bodies of water. Refer to the cadastral surveys for official survey information

T. 31 N.
R. 4 W.

TOWNSHIP 38 NORTH RANGE 5 WEST OF THE GILA AND SALT RIVER MERIDIAN, ARIZONA

MOHAVE COUNTY

STATUS OF PUBLIC DOMAIN
LAND AND MINERAL TITLES

INDEX TO SEGREGATED TRACTS				
REBURY	ORIGINAL SURVEY			
	TRACT NO	T	R	SUBDIVISION

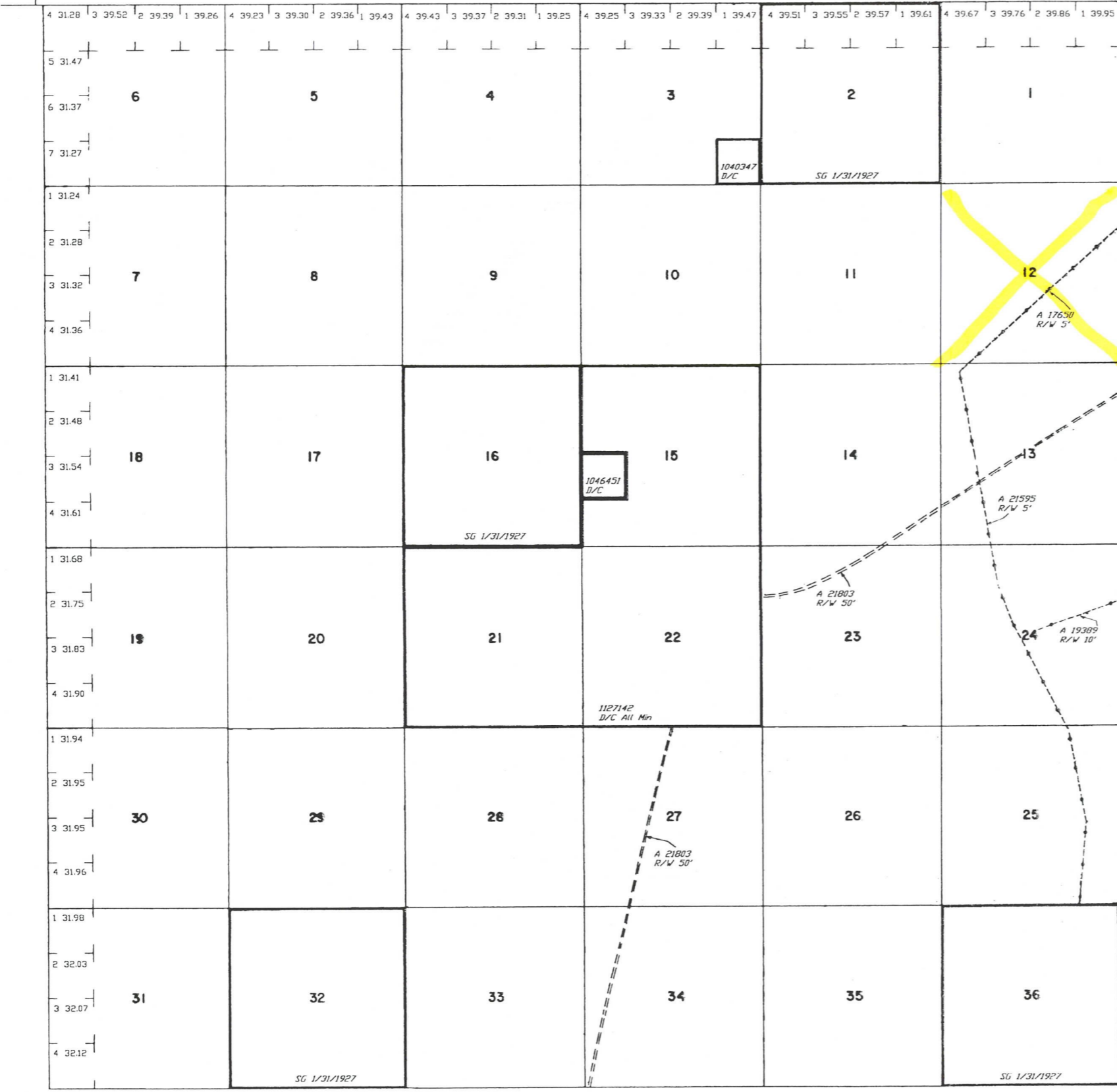
FOR ORDERS EFFECTING DISPOSAL OR USE OF UNIDENTIFIED LANDS WITHDRAWN FOR CLASSIFICATION, MINERALS, WATER AND/OR OTHER PUBLIC PURPOSES, REFER TO INDEX OF MISCELLANEOUS DOCUMENTS.

DIST NO 1

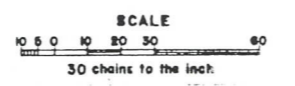
GRAZING DIST NO 1

CURRENT TO	BY
4/8/1998	JB

T. 38 N.
R. 5 W.



Lot. 36° 38' 29" N.
Long 112° 47' 20" W.



WARNING STATEMENT
This plat is the Bureau's Record of Title, and should be used only as a graphic display of the township survey data. Records hereon do not reflect title changes which may have been effected by lateral movements of rivers or other bodies of water. Refer to the cadastral surveys for official survey information.